

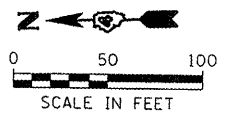


LEGEND

-  AGGREGATE DITCH CHECK
-  MULCH, METHOD 2 WITH SEEDING, CLASS 2A



FILE NAME = p:\07files\070286\phase2\cadd sheets\04	USER NAME = zeb	DESIGNED -	REVISED -
8691-sht-mot-eros2.dgn		DRAWN -	REVISED -
PLOT SCALE = 100.1218' / IN.		CHECKED -	REVISED -
PLOT DATE = 12/7/2011		DATE -	REVISED -

**STATE OF ILLINOIS
DEPARTMENT OF TRANSPORTATION**

EROSION CONTROL PLAN

SCALE: 1"=50' SHEET NO. 3 OF 3 SHEETS STA. 155+00 TO STA. 170+00

F.A.P. RTE. 310	SECTION 38B-21BR	COUNTY MCDONOUGH	TOTAL SHEETS 130	SHEET NO. 47
CONTRACT NO. 68691				
ILLINOIS FED. AID PROJECT				