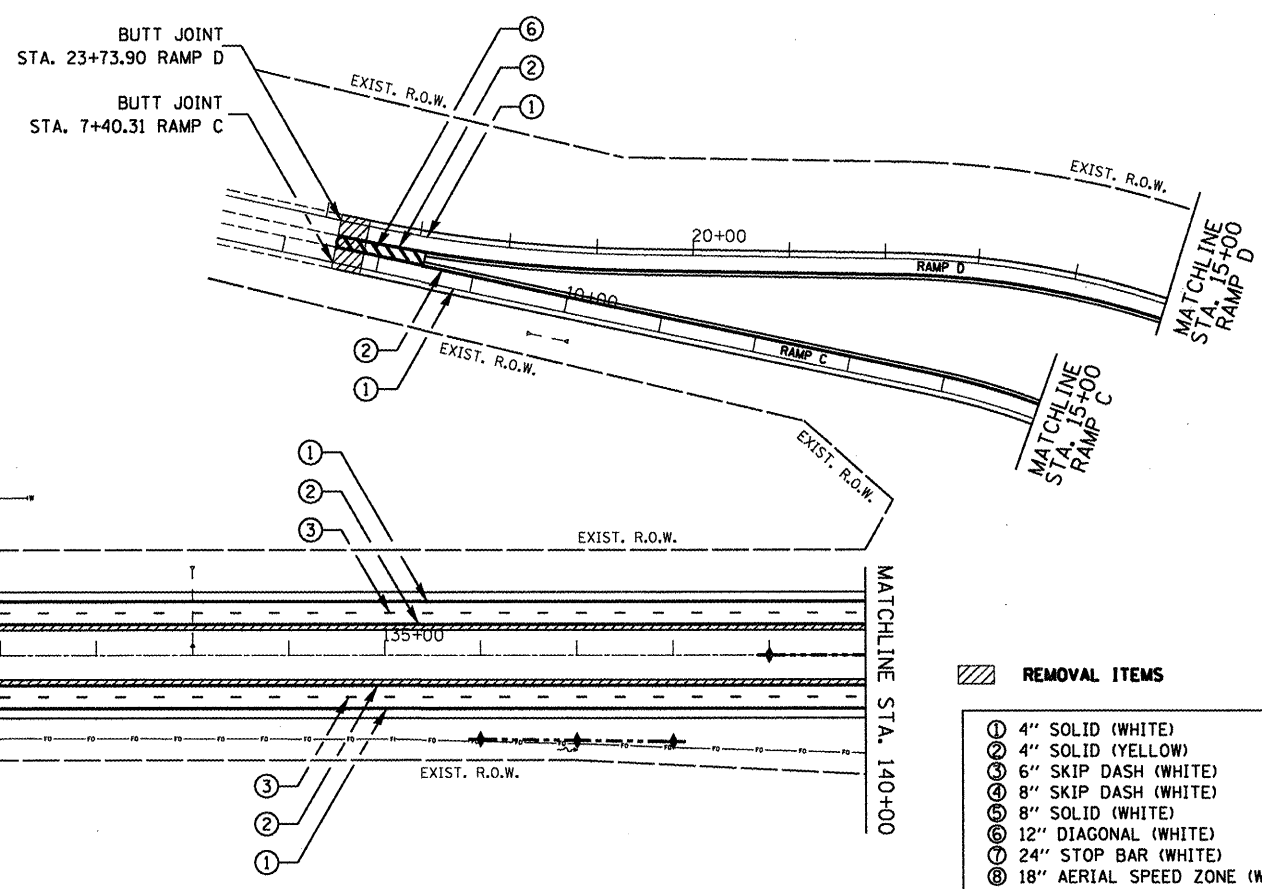
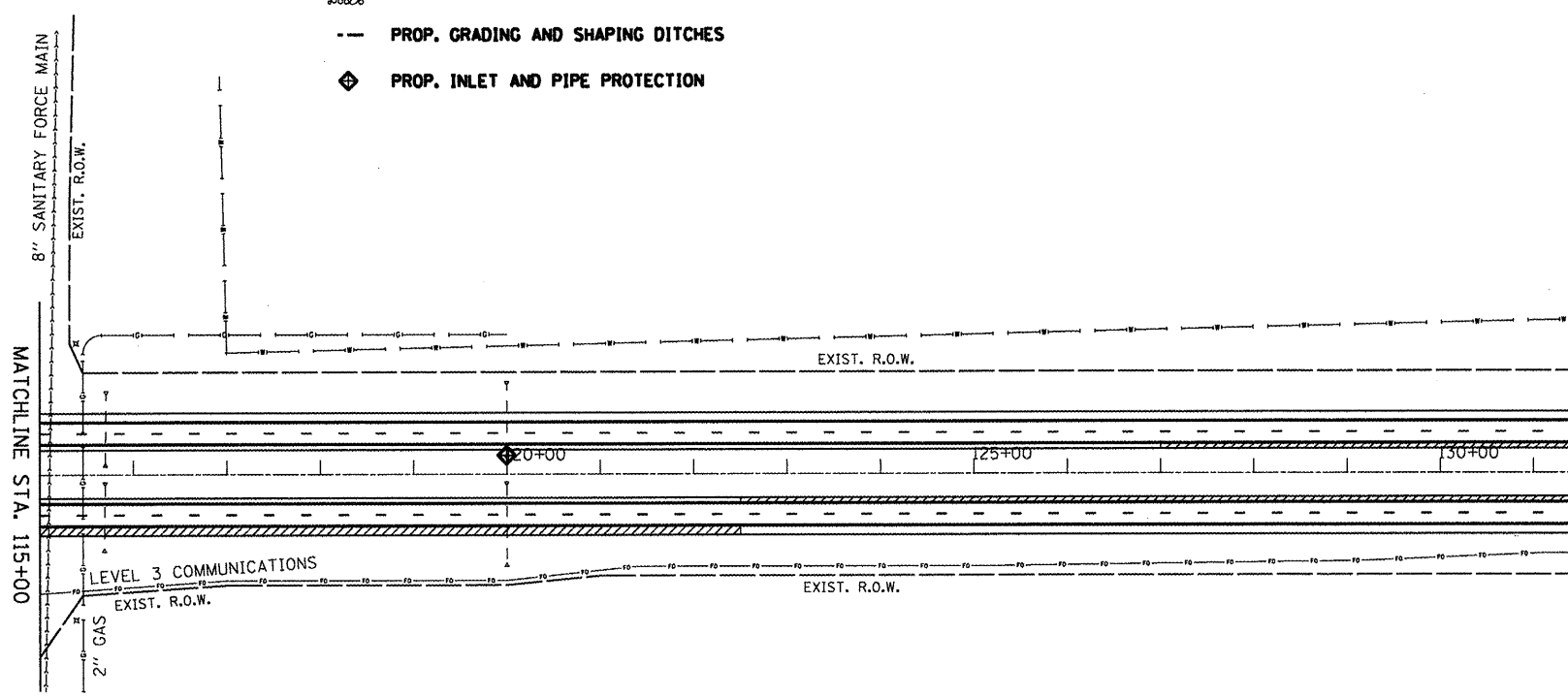


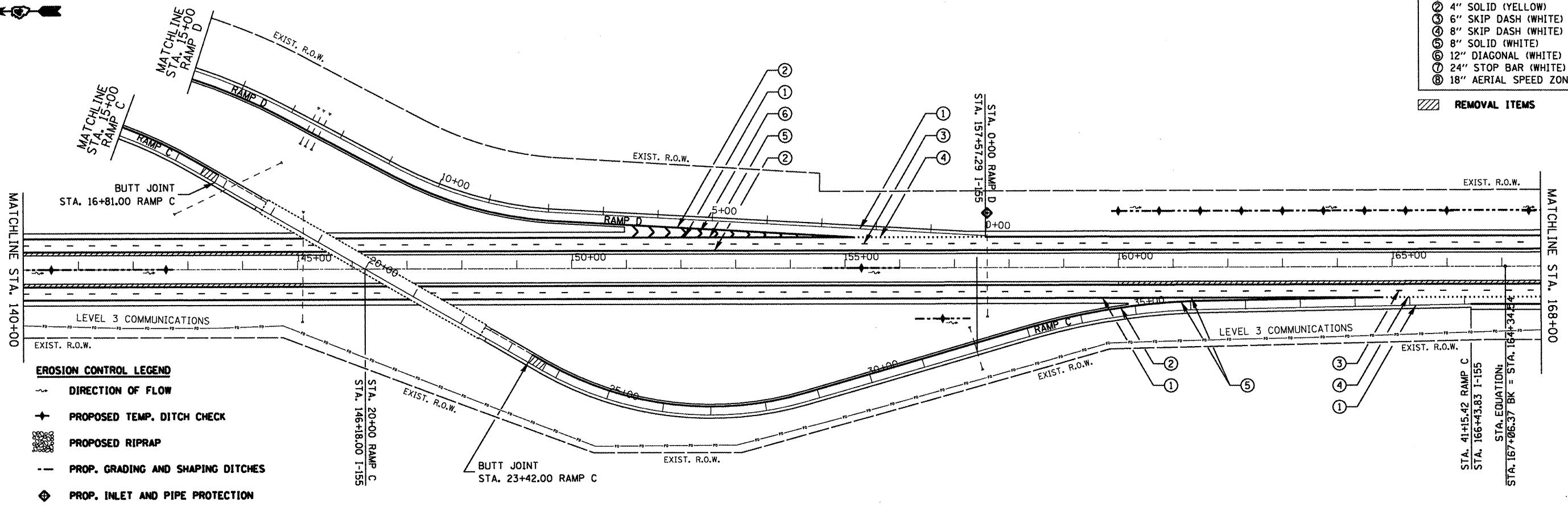


**EROSION CONTROL LEGEND**

- ~ DIRECTION OF FLOW
- + PROPOSED TEMP. DITCH CHECK
- ▨ PROPOSED RIPRAP
- - - PROP. GRADING AND SHAPING DITCHES
- ◆ PROP. INLET AND PIPE PROTECTION



- REMOVAL ITEMS**
- ① 4" SOLID (WHITE)
  - ② 4" SOLID (YELLOW)
  - ③ 6" SKIP DASH (WHITE)
  - ④ 8" SKIP DASH (WHITE)
  - ⑤ 8" SOLID (WHITE)
  - ⑥ 12" DIAGONAL (WHITE)
  - ⑦ 24" STOP BAR (WHITE)
  - ⑧ 18" AERIAL SPEED ZONE (WHITE)



- EROSION CONTROL LEGEND**
- ~ DIRECTION OF FLOW
  - + PROPOSED TEMP. DITCH CHECK
  - ▨ PROPOSED RIPRAP
  - - - PROP. GRADING AND SHAPING DITCHES
  - ◆ PROP. INLET AND PIPE PROTECTION

- REMOVAL ITEMS**
- ① 4" SOLID (WHITE)
  - ② 4" SOLID (YELLOW)
  - ③ 6" SKIP DASH (WHITE)
  - ④ 8" SKIP DASH (WHITE)
  - ⑤ 8" SOLID (WHITE)
  - ⑥ 12" DIAGONAL (WHITE)
  - ⑦ 24" STOP BAR (WHITE)
  - ⑧ 18" AERIAL SPEED ZONE (WHITE)

FILE NAME = D:\68914-1-155 Typicals.dgn

USER NAME = johnstov	DESIGNED -	REVISED -
PLOT SCALE = 200.0000' / in.	DRAWN -	REVISED -
PLOT DATE = 1/9/2012	CHECKED -	REVISED -
	DATE -	REVISED -

**STATE OF ILLINOIS  
DEPARTMENT OF TRANSPORTATION**

**I-155 PLAN AND  
MAIN STREET INTERCHANGE**

SCALE: 1" = 100'    SHEET NO. 4 OF 14 SHEETS    STA. 115+00 TO STA. 165+00

F.A.I. RTE. 155	SECTION 90108RS-4(107.106.106XRS-2)	COUNTY TAZEWELL	TOTAL SHEETS 92	SHEET NO. 56
CONTRACT NO. 68914				
ILLINOIS FED. AID PROJECT				