

PLAN	SURVEYED	BY	DATE
	PLOTTED		
	CHECKED		
	ALIGNMENT		
	FILE NAME		
	NO.		

PROFILE	SURVEYED	BY	DATE
	GRADES		
	CHECKED		
	STRUCTURE		
	NOTATIS		
	CHKD		
	NO.		

HURST-ROSCHKE ENGINEERS, INC.
 HILLSBORO, ILLINOIS 62049
 (217) 532-3959 FAX (217) 532-3212



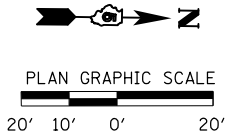
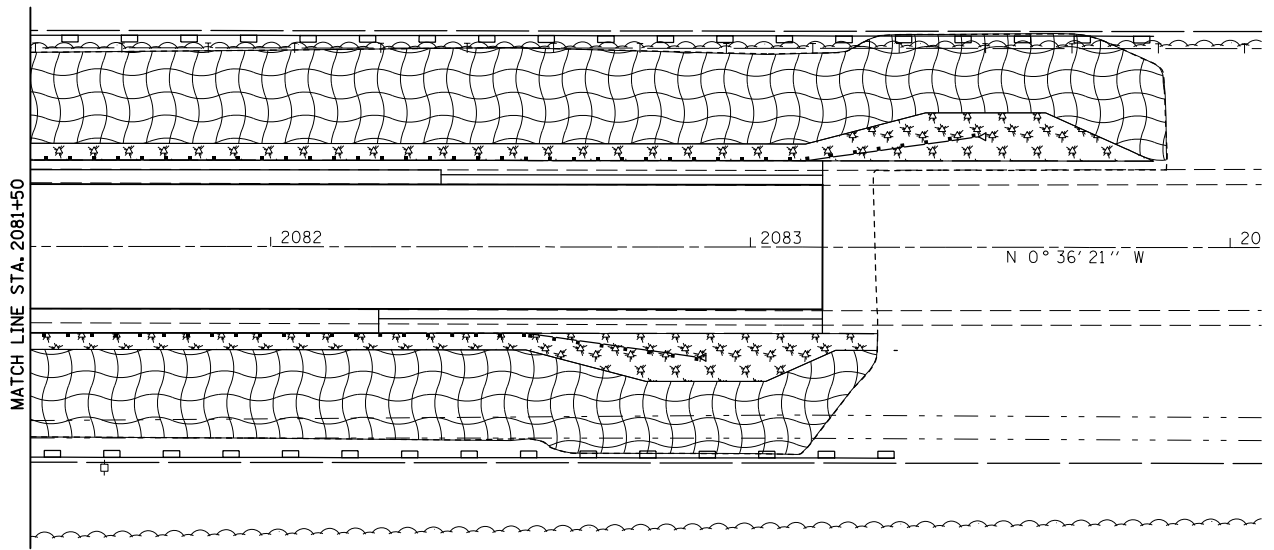
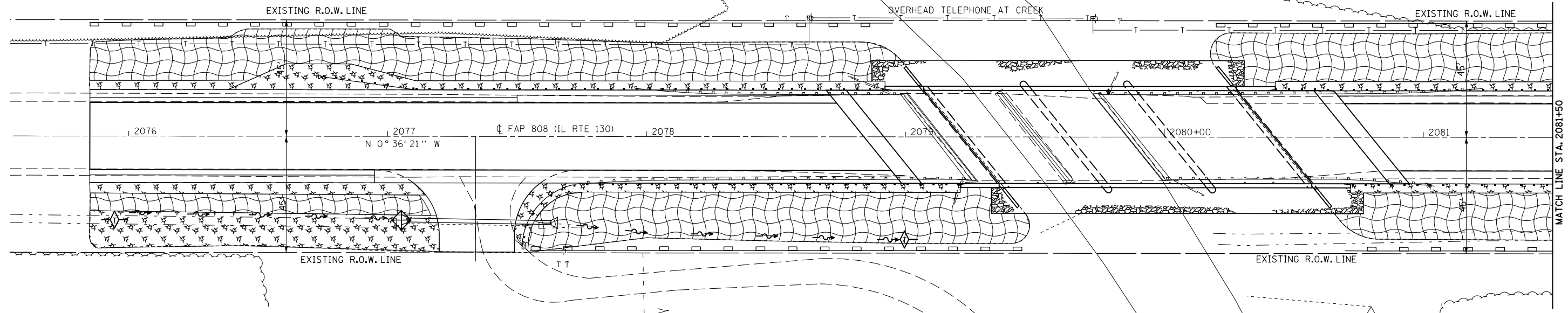
FILE NAME =	USER NAME = keysrb	DESIGNED - JJC	REVISED -
c:\pwork\pwork\keysrb\d0270790\0570582	-sht-eros.dgn	DRAWN - TWC	REVISED -
	PLOT SCALE = 40.0000' / in.	CHECKED - MAR	REVISED -
	PLOT DATE = 6/2/2011	DATE - 5-13-11	REVISED -

STATE OF ILLINOIS
 DEPARTMENT OF TRANSPORTATION



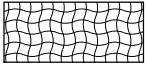


EROSION CONTROL PLAN

SCALE: 1"=20' SHEET NO. 1 OF 1 SHEETS STA. 2077+00 TO STA. 2083+00

F.A.P. RTE.	SECTION	COUNTY	TOTAL SHEETS	SHEET NO.
808	94BR-1	CHAMPAIGN	50	13
CONTRACT NO. 70582				
FED. ROAD DIST. NO. 5 ILLINOIS FED. AID PROJECT				



LEGEND

-  TEMPORARY DITCH CHECKS
-  INLET AND PIPE PROTECTION
-  SEEDING CL 2A WITH EROSION CONTROL BLANKET
-  SEEDING CL 2A WITH MULCH METHOD 2 STABILIZED
-  PERIMETER EROSION BARRIER