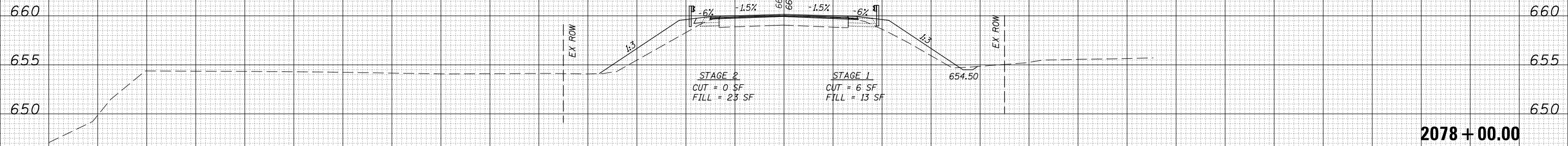


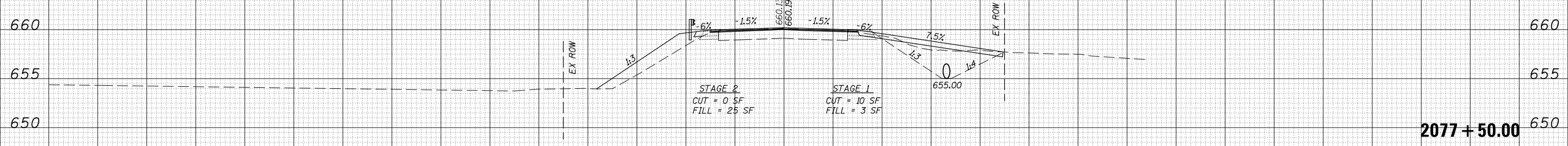
150 140 130 120 110 100 90 80 70 60 50 40 30 20 10 0 10 20 30 40 50 60 70 80 90 100 110 120 130 140 150

DATE	
BY	
SURVEYED	
PLOTTED	
TEMPLATE	
NOTE BOOK	
AREAS CHECKED	
NO.	

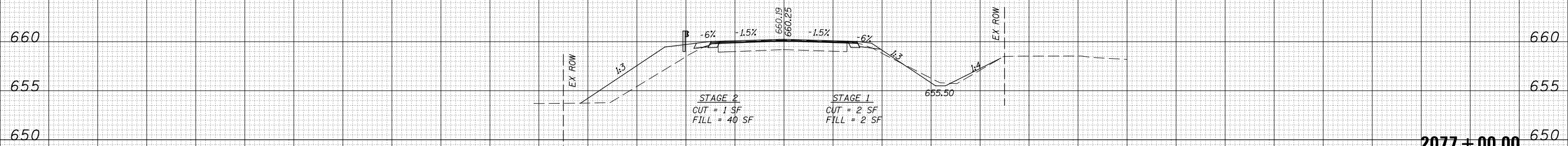


2078 + 00.00

DATE	
BY	
SURVEYED	
PLOTTED	
TEMPLATE	
NOTE BOOK	
AREAS CHECKED	
NO.	



2077 + 50.00



2077 + 00.00

150 140 130 120 110 100 90 80 70 60 50 40 30 20 10 0 10 20 30 40 50 60 70 80 90 100 110 120 130 140 150

FILE NAME = c:\pw_work\pwidot\keysrb\d0270790\0570582.xsec.dgn

USER NAME = keysrb
 PLOT SCALE = 20.0000' / in.
 PLOT DATE = 6/2/2011

DESIGNED - JJC
 DRAWN - UJ
 CHECKED - MAR
 DATE - 5-13-11

REVISED -
 REVISED -
 REVISED -
 REVISED -

STATE OF ILLINOIS
 DEPARTMENT OF TRANSPORTATION

F.A.P. 808 (IL RTE 130)
 CROSS SECTIONS

SCALE: SHEET NO. 2 OF 6 SHEETS STA. 2077+00.00 TO 2078+00.00

F.A.P. RTE.	SECTION	COUNTY	TOTAL SHEETS	SHEET NO.
808	94BR-1	CHAMPAIGN	50	46
CONTRACT NO. 70582			ILLINOIS FED. AID PROJECT	