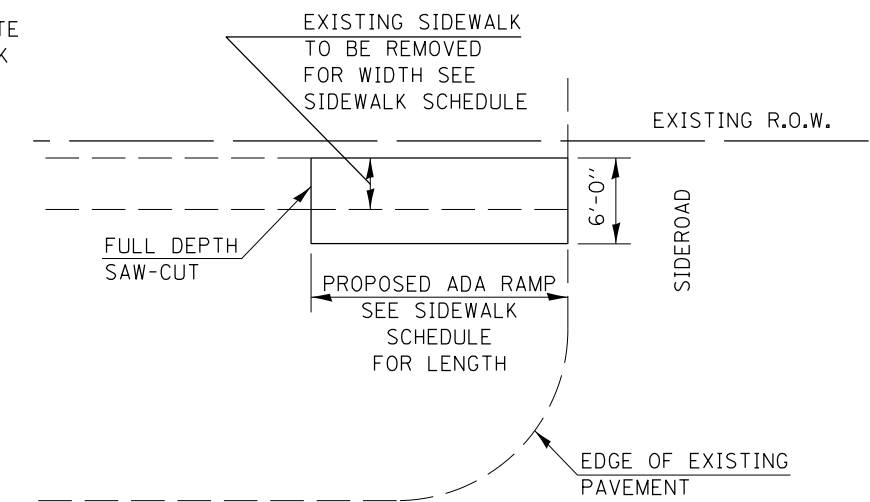


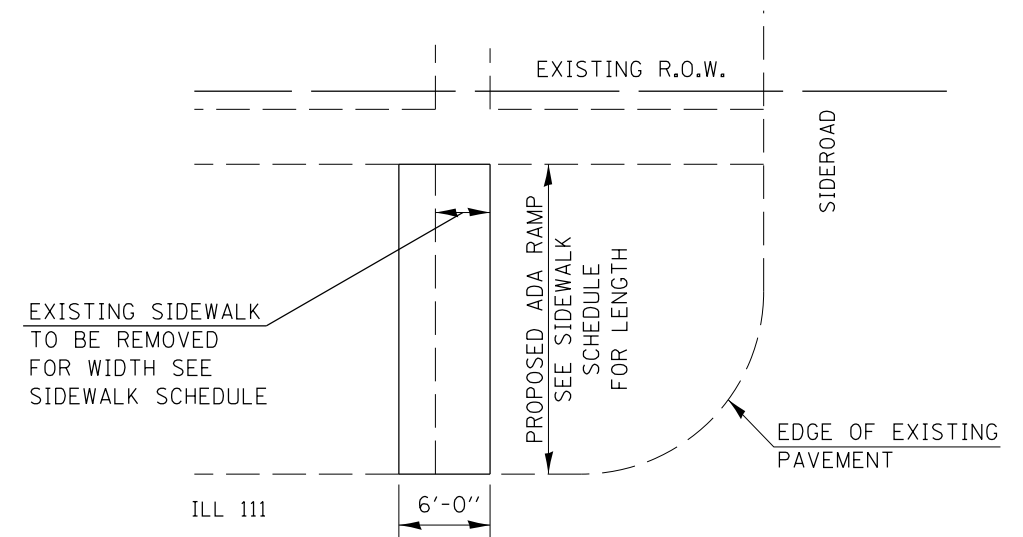
SIDEWALK SCHEDULE VILLAGE OF MODESTO							
LOCATION STATION TO STATION	EXISTING SIDEWALK WIDTH (FT)	SIDEWALK LENGTH		SIDEWALK REMOVAL (SQ FT)	PCC SIDEWALK 4 INCH (SQ FT)	DETECTABLE WARNING (SQ FT)	EARTH EXCAVATION (CU YD)
		EXISTING (FT)	PROPOSED (FT)				
FAP 608 (IL 111)							
IL 111 & ALLYN ST.							
ALLEN ST. N.W. CORNER	3.0	15.0	15.0	45	75	10	0.40
ALLEN ST. S.W. CORNER	3.0	20.0	20.0	60	100	10	0.50
IL 111 & BARTON ST.							
ILL 111 N.W. CORNER	4.0	15.0	15.0	60	75	10	0.20
BARTON ST. N.W. CORNER	4.0	7.0	15.0	28	75	10	0.60
BARTON ST. S.W. CORNER	3.0	13.0	17.0	39	85	10	0.60
ILL 111 N.E. CORNER	4.0	12.0	12.0	48	60	10	0.15
THROUGH BARTON ST. E. SIDE	3.0	22.0	-	61	-	-	-
BARTON ST. S.E. CORNER	3.0	16.5	16.5	50	83	10	0.45
BARTON ST. N.E. CORNER	3.0	16.0	16.0	48	80	10	0.40
IL 111 & ALLEY							
ALLEY N.E. CORNER	4.0	15.0	15.0	60	75	10	0.20
ALLEY S.E. CORNER	4.0	4.0	15.0	16	75	10	0.75
IL 111 & STATE ST.							
ILL 111 N.W. CORNER	4.0	17.5	17.5	70	87.5	10	0.25
STATE ST. N.W. CORNER (2)	4.0	38.0	38.8	152	190	20	0.50
STATE ST. S.W. CORNER	6.0	18.0	18.0	108	108	12	0.00
ILL 111 N.E. CORNER	5.0	15.0	15.0	75	75	10	0.00
IL 111 & GRAND AVE.							
GRAND AVE. N.W. CORNER	4.0	15.0	15.0	60	75	10	0.20
ILL 111 S.W. CORNER	3.5	18.0	18.0	63	90	10	0.35
GRAND AVE. S.W. CORNER	3.5	19.0	19.0	67	95	10	0.40
ILL 111 S.E. CORNER	3.0	11.0	11.0	33	55	10	0.30
GRAND AVE. S.E. CORNER	3.0	15.0	15.0	45	75	10	0.40
IL 111 & MYRTLE ST.							
MYRTLE ST. N.W. CORNER	3.5	16.0	16.0	56	80	10	0.30
MYRTLE ST. S.W. CORNER	3.5	13.0	15.0	46	75	10	0.40
IL 111 & PINE ST.							
PINE ST. S.W. CORNER	3.0	12.5	12.5	38	62.5	10	0.35
PINE ST. N.E. CORNER	3.0	15.0	15.0	45	75	10	0.40
ILL 111 S.E. CORNER	3.0	11.0	11.0	33	55	10	0.30
PINE ST. S.E. CORNER	3.0	17.0	17.0	51	85	10	0.45
IL 111 & TOWNSHIP RD.							
TOWNSHIP RD. N.W. CORNER	3.0	17.0	17.0	51	85	10	0.45
TOWNSHIP RD. S.W. CORNER	3.0	8.0	16.0	24	80	10	0.70
TOTAL				1,532.00	2,231.00	282.0	10.0

SIDEWALK SCHEDULE VILLAGE OF PALMYRA							
LOCATION STATION TO STATION	EXISTING SIDEWALK WIDTH (FT)	SIDEWALK LENGTH		SIDEWALK REMOVAL (SQ FT)	PCC SIDEWALK 4 INCH (SQ FT)	DETECTABLE WARNING (SQ FT)	EARTH EXCAVATION (CU YD)
		EXISTING (FT)	PROPOSED (FT)				
FAP 608 (IL 111)							
IL 111 & KING ST.							
ILL 111 N.W. CORNER	3.5	9.0	9.0	32	45	10	0.25
ILL 111 N.E. CORNER	4.0	7.0	7.0	28	35	10	0.10
IL 111 & LEWIS ST.							
ILL 111 N.W. CORNER	4.0	16.0	16.0	64	80	10	0.25
ILL 111 N.E. CORNER	4.0	9.0	9.0	36	45	10	0.10
IL 111 & STATE ST.							
N.W. CORNER	RAMP	RAMP	RAMP	94	94	36	-
N.E. CORNER	RAMP	RAMP	RAMP	76	76	32	-
S.W. CORNER	RAMP	RAMP	RAMP	90	90	34	-
S.E. CORNER	RAMP	RAMP	RAMP	68	68	30	-
IL 111 & MALONE ST.							
ILL 111 N.W. CORNER	4.0	15.0	15.0	60	75	10	0.25
ILL 111 N.E. CORNER	3.0	16.0	16.0	48	80	10	0.50
IL 111 & OAK ST.							
ILL 111 N.W. CORNER	4.0	15.0	15.0	60	75	10	0.25
ILL 111 N.E. CORNER	3.5	15.0	15.0	53	75	10	0.30
TOTAL				709	838	212	2.00

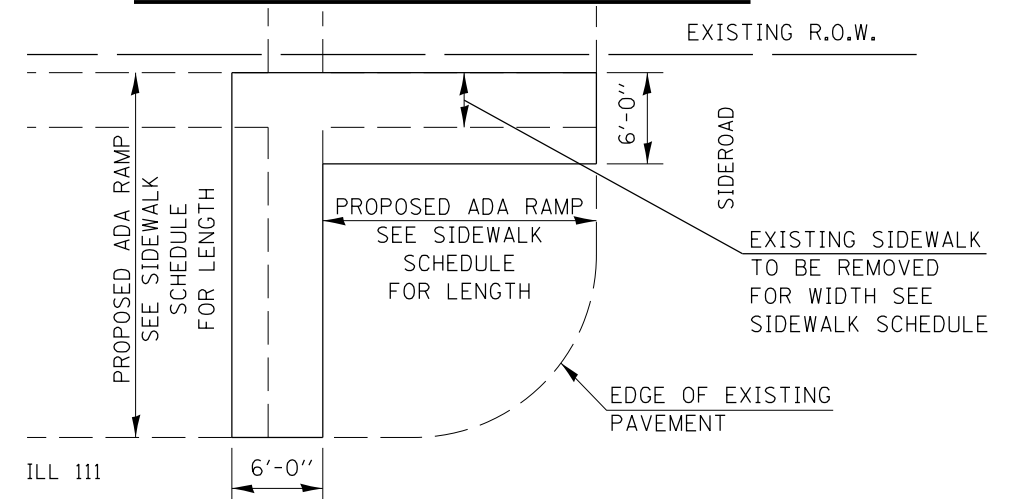
NOTE: ALL ADA SIDEWALK RAMPS TO IL 111 100% STATE
ALL ADA SIDEWALK RAMPS TO SIDE STREETS SIDEWALK
REMOVAL 100% VILLAGE AND SIDEWALK CONSTRUCTION
80% STATE 20% VILLAGE



ILL 111
**DETAIL A
SIDEROAD SIDEWALK CONNECTION**



ILL 111
**DETAIL B
MAINLINE SIDEWALK CONNECTION**



ILL 111
**DETAIL C
MAINLINE AND SIDEROAD SIDEWALK CONNECTION**

FILE NAME =	USER NAME = sparksgw	DESIGNED -	REVISED -
ei:\pw\work\p1dot\sparksgw\10264327\0672E48-sht-details.dgn		DRAWN -	REVISED -
	PLOT SCALE = 40.0000' / in.	CHECKED -	REVISED -
	PLOT DATE = Dec-22-2011 10:23:00AM	DATE -	REVISED -

STATE OF ILLINOIS
DEPARTMENT OF TRANSPORTATION

TYPICAL ADA SIDEWALK DETAILS AND SCHEDULE				F.A.P. RTE.	SECTION	COUNTY	TOTAL SHEETS	SHEET NO.		
SCALE:	SHEET NO.	OF	SHEETS	STA.	TO STA.	608	120RS-2 & 121RS-4	MACOUPIN	69	21
								CONTRACT NO. 72E48		
ILLINOIS FED. AID PROJECT										