

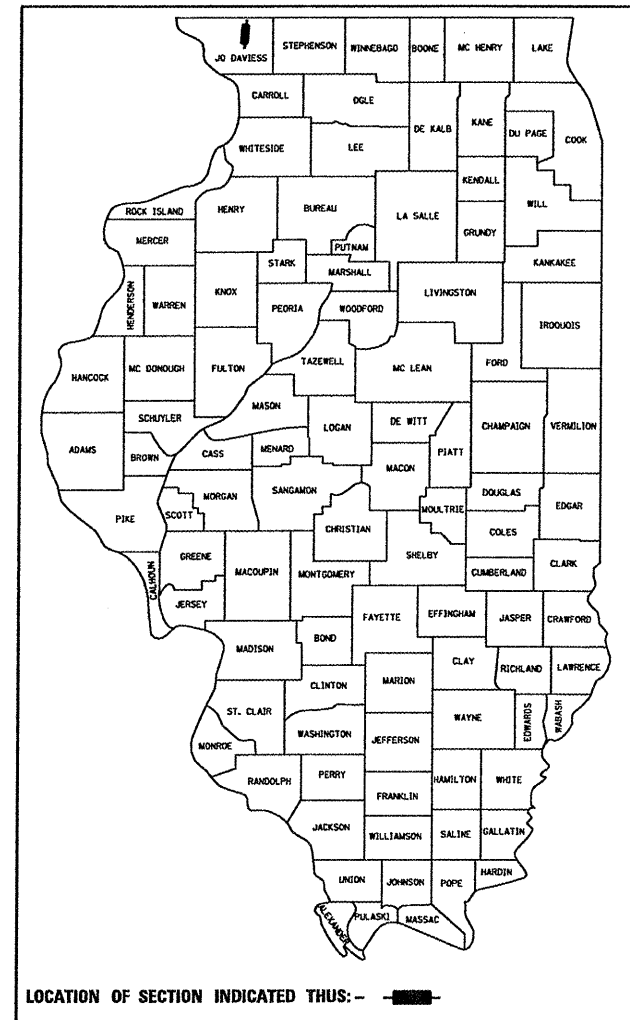
ROUTE NO.	SECTION	COUNTY	TOTAL SHEETS	SHEET NO.
C.H. 9	06-00127-00-BR	JO DAVIESS	55	1
ILLINOIS				

CONTRACT NO. 85539

STATE OF ILLINOIS  
DEPARTMENT OF TRANSPORTATION  
DIVISION OF HIGHWAYS

**PLANS FOR PROPOSED  
HIGHWAY BRIDGE PROGRAM**

**F.A.S. 73 (C.H. 9 – SCOUT CAMP ROAD)  
SECTION 06-00127-00-BR  
JO DAVIESS COUNTY  
PROJECT NO. BRS-073(103)  
JOB NO. C-92-042-08  
CONTRACT NO. 85539**



LOCATION OF SECTION INDICATED THUS: - [Black Box] -

CLASSIFICATION: MAJOR COLLECTOR RURAL  
DESIGN VOLUME: 400-750 ADT  
CURRENT ADT: 420 (2011) 2% TRUCKS  
DESIGN SPEED: 50 MPH

TOLL FREE JOINT UTILITY LOCATING  
INFORMATION FOR EXCAVATORS (J.U.L.I.E.)  
TELEPHONE NUMBER 1-800-892-0123

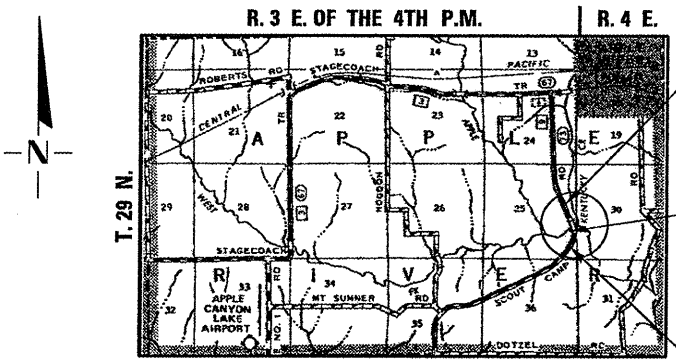
APPROVED	11-9 20 11
[Signature]	
COUNTY ENGINEER	
PASSED	12-14 20 11
[Signature]	
DISTRICT TWO ENGINEER OF LOCAL ROADS & STREETS	
RELEASED FOR BID BASED ON LIMITED REVIEW	12-14 20 11
[Signature]	
DEPUTY DIRECTOR OF HIGHWAYS, REGION TWO ENGINEER	
STATE OF ILLINOIS DEPARTMENT OF TRANSPORTATION	

**INDEX OF SHEETS**

SHEET NO.	TITLE
1.	COVER SHEET
2.	SUMMARY OF QUANTITIES
3.	GENERAL NOTES & TYPICAL SECTIONS
4.-6.	PLAN AND PROFILE SHEETS
7.	ENTRANCE AND FENCING DETAILS
8.	BRIDGE APPROACH PAVEMENT CONNECTOR
9.	SHOULDER AND GUARDRAIL DETAILS
10.-31.	BRIDGE PLANS
32.-52.	STATION CROSS SECTIONS
53-55.	EROSION CONTROL PLAN

**STANDARDS**

280001-06	TEMPORARY EROSION CONTROL SYSTEMS
420401-08	BRIDGE APPROACH PAVEMENT CONNECTOR
515001-03	NAME PLATE FOR BRIDGES
601101-01	CONCRETE HEADWALL FOR PIPE DRAIN
630001-10	STEEL PLATE BEAM GUARDRAIL
630301-05	SHOULDER WIDENING FOR TYPE 1 (SPECIAL) GUARDRAIL TERMINALS
631031-10	TRAFFIC BARRIER TERMINAL, TYPE 6
635006-03	REFLECTOR AND TERMINAL MARKER PLACEMENT
635011-02	REFLECTOR MARKING AND MOUNTING DETAILS
665001-02	WOVEN WIRE FENCE
701001-02	OFF-ROAD OPERATIONS, 2L, 2W, MORE THAN 15' (4.5 M) AWAY
701006-03	OFF-ROAD OPERATIONS, 2L, 2W, 15' (4.5 M) TO 24" (600MM) FROM PAVEMENT EDGE
701201-04	LANE CLOSURE, 2L, 2W, DAY ONLY, FOR SPEEDS > 45 MPH
701301-04	LANE CLOSURE, 2L, 2W, SHORT TIME OPERATIONS
701311-03	LANE CLOSURE, 2L, 2W, MOVING OPERATIONS-DAY ONLY
701901-02	TRAFFIC CONTROL DEVICES
720011-01	METAL POSTS FOR SIGNS, MARKERS, AND DELINEATORS
728001-01	TELESCOPING STEEL SIGN SUPPORT
729001-01	APPLICATIONS OF TYPES A AND B METAL POSTS (FOR SIGNS AND MARKERS)
780001-03	TYPICAL PAVEMENT MARKINGS
BLR 21-9	TYPICAL APPLICATION OF TRAFFIC CONTROL DEVICES FOR CONSTRUCTION ON RURAL LOCAL HIGHWAYS
BLR 22-7	TYPICAL APPLICATION OF TRAFFIC CONTROL DEVICES FOR CONSTRUCTION ON RURAL LOCAL HIGHWAYS (TWO LANE, TWO WAY RURAL TRAFFIC)(ROAD CLOSED TO THRU TRAFFIC)



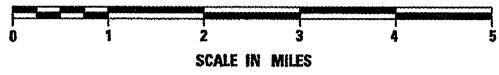
IMPROVEMENT ENDS  
STA. 29 + 25.00

STA. 22 + 18 - SPECIAL BRIDGE DESIGN  
TWO-SPAN CONTINUOUS COMPOSITE (54" WEB)  
STEEL PLATE GIRDER BRIDGE, 100', 140';  
30'-0" ROADWAY, 33'-2" O.-D. DECK,  
242'-6" BK-BK. ABUTS., SKEW = 0°  
EXISTING S.N. 043-3011  
PROPOSED S.N. 043-3270


IMPROVEMENT BEGINS  
STA. 9 + 00.00

**LOCATION PLAN**

GROSS LENGTH OF SECTION = 2,025.00 FEET = 0.384 MILES  
NET LENGTH OF SECTION = 2,025.00 FEET = 0.384 MILES



**SCALES**



*Gary J. Cartwright* 11-8-11  
ILLINOIS PROFESSIONAL ENGINEER NO. 43408  
EXPIRES 11-30-13

4440 ASH GROVE  
SPRINGFIELD, IL. 62711  
(217) 793-8600  
www.fehr-graham.com

**FEHR-GRAHAM & ASSOCIATES, LLC**  
ENGINEERING AND SCIENCE CONSULTANTS  
PROFESSIONAL ENGINEERS REGISTERED IN ILLINOIS