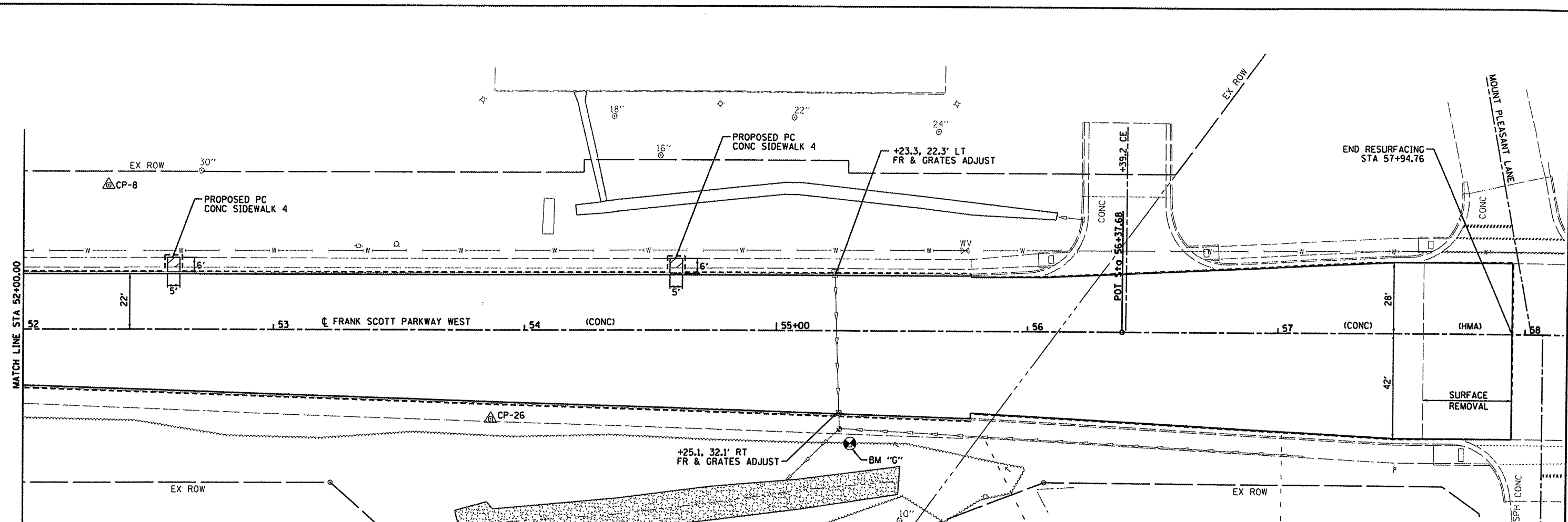


DATE	
BY	
REVISIONS	
NO.	
DESCRIPTION	
DATE	
BY	
PLAN	
NO.	
DATE	
BY	
REVISIONS	
NO.	
DESCRIPTION	
DATE	
BY	

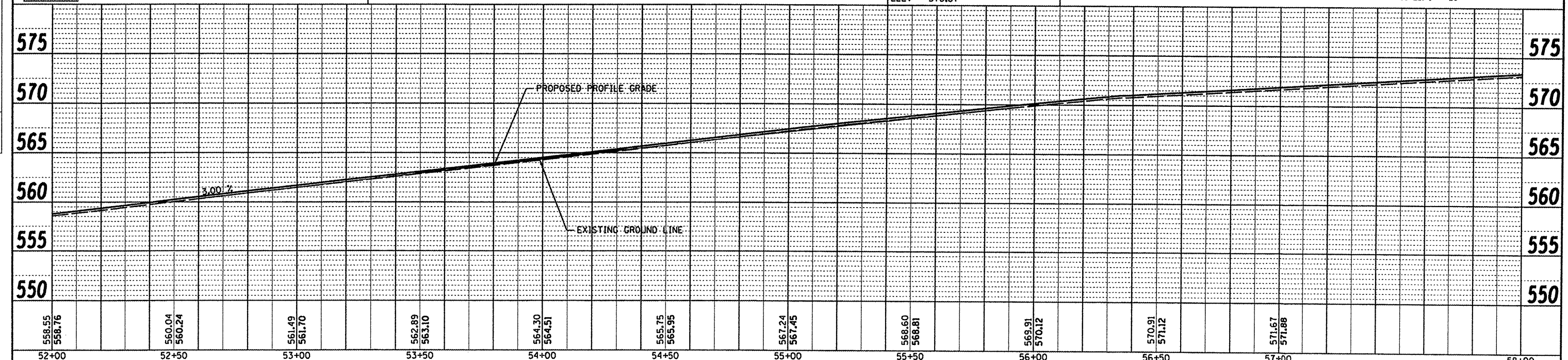
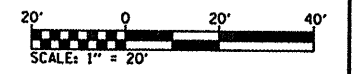
DATE	
BY	
REVISIONS	
NO.	
DESCRIPTION	
DATE	
BY	
PROFILE	
NO.	
DATE	
BY	
REVISIONS	
NO.	
DESCRIPTION	
DATE	
BY	



LEGEND

- PR CONSTRUCTION LIMITS
- X TREE REMOVAL
- ▨ SIDEWALK / DRIVEWAY PAVEMENT REMOVAL
- ▩ CURB REMOVAL/COMBINATION CURB & GUTTER REMOVAL

BM "C" - STA 55+29.69, 44.78' RT
 BENCHTIE BM IN POWER POLE
 ELEV - 570.87



FILE NAME = H:\P\29861\Microstation\CADD Sheets\029861-sht\plnprf.dgn	USER NAME = default	DESIGNED -	REVISED -	STATE OF ILLINOIS DEPARTMENT OF TRANSPORTATION	FRANK SCOTT PARKWAY WEST PLAN & PROFILE SHEETS	F.A.U. RTE.	SECTION	COUNTY	TOTAL SHEETS	SHEET NO.
PLOT SCALE = 48.0000' / IN.	CHECKED -	REVISED -	9330			08-00211-00-PV	ST. CLAIR	85	20	
PLOT DATE = 10/14/2011	DATE -	REVISED -	CONTRACT NO. 97480							
			ILLINOIS FED. AID PROJECT							