







LEGEND

	INLET AND PIPE PROTECTION
	TEMPORARY DITCH CHECKS
	SEDIMENT BASIN
	PERIMETER EROSION BARRIER
	EROSION CONTROL BLANKET
	STONE RIPRAP

FILE NAME = I:\dot\0906603\draw\CADD_Sheets\099805	USER NAME = OpenH&B Springfield	DESIGNED - BMB	REVISED -	STATE OF ILLINOIS DEPARTMENT OF TRANSPORTATION	EROSION AND SEDIMENT CONTROL PLAN ILLINOIS ROUTE 13			F.A. RTE.	SECTION	COUNTY	TOTAL SHEETS	SHEET NO.
	PLOT SCALE = 50.0000' / IN.	DRAWN - GLD	REVISED -					331	(1X-1) VB-1, B-1, N-4, R-3	WILLIAMSON	367	104
PLOT DATE = 12/12/2011	CHECKED - SPH	REVISED -	REVISED -		SCALE: 1" = 50'	SHEET NO. OF SHEETS	STA. 1756+00 TO STA. 1767+07.23	CONTRACT NO. 98859				
	DATE - 12/9/11	REVISED -	REVISED -		ILLINOIS FED. AID PROJECT							