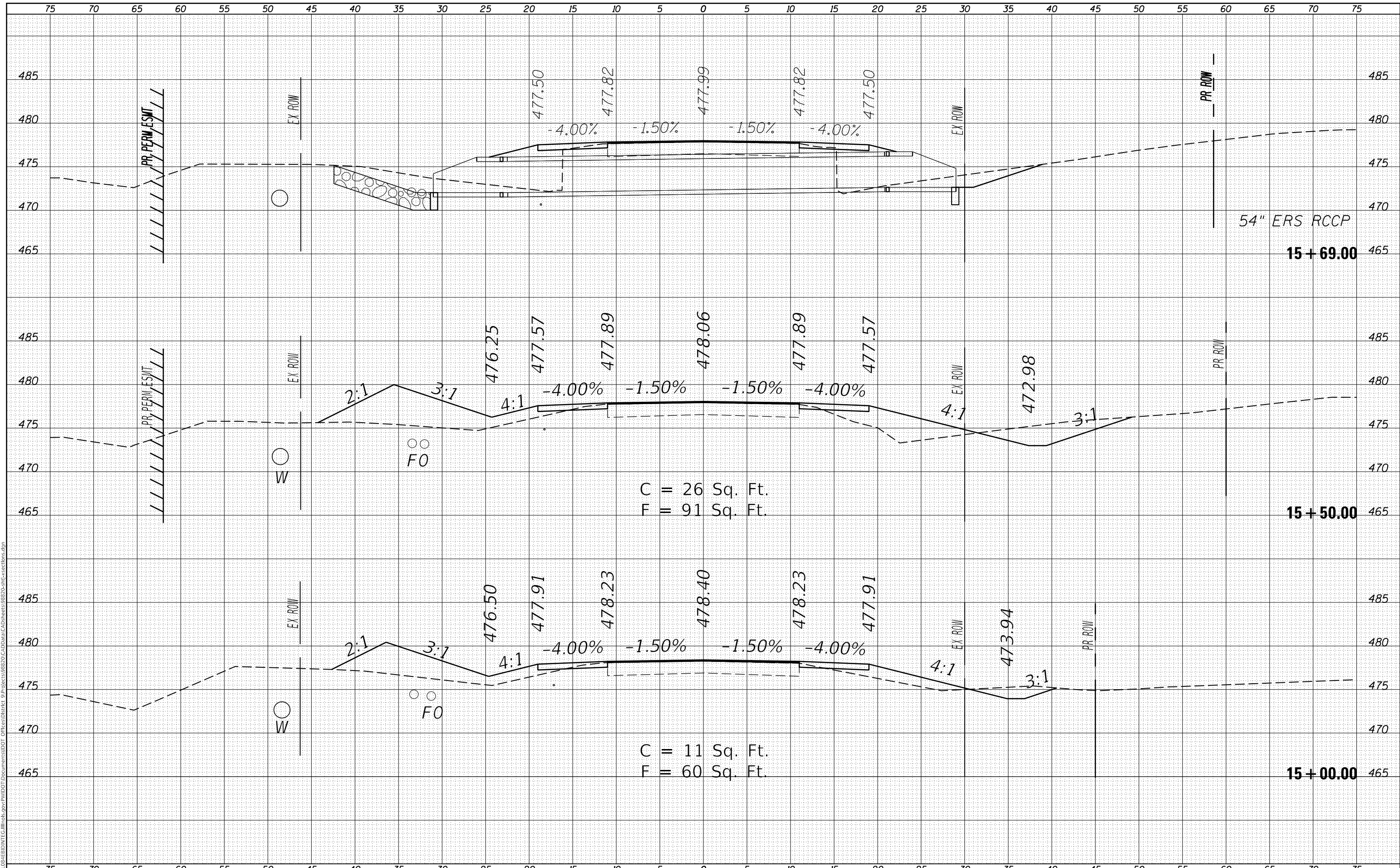


FINAL SURVEY NO.	SURVEYED	DATE
NOTE BOOK NO.	PLOTTED	BY
AREAS CHECKED	TEMPLATE	
	AREAS	
	CHECKED	

ORIGINAL SURVEY NO.	SURVEYED	DATE
NOTE BOOK NO.	PLOTTED	BY
AREAS CHECKED	TEMPLATE	
	AREAS	
	CHECKED	

MODEL: 37_1_1
 FILE NAME: p:\u0000\EBID\INT\Ca\Illinois\p\W\DOT\Documents\DOT\Office\Director\Projects\98820\CadData\CAD\Drawings\98820\shc\sections.dgn



C = 26 Sq. Ft.
 F = 91 Sq. Ft.

C = 11 Sq. Ft.
 F = 60 Sq. Ft.

USER NAME = colemm	DESIGNED -	REVISED -
	DRAWN -	REVISED -
PLOT SCALE = 10.0000' / in.	CHECKED -	REVISED -
PLOT DATE = 2/1/2018	DATE -	REVISED -

STATE OF ILLINOIS
 DEPARTMENT OF TRANSPORTATION

CROSS SECTION
 IL 37

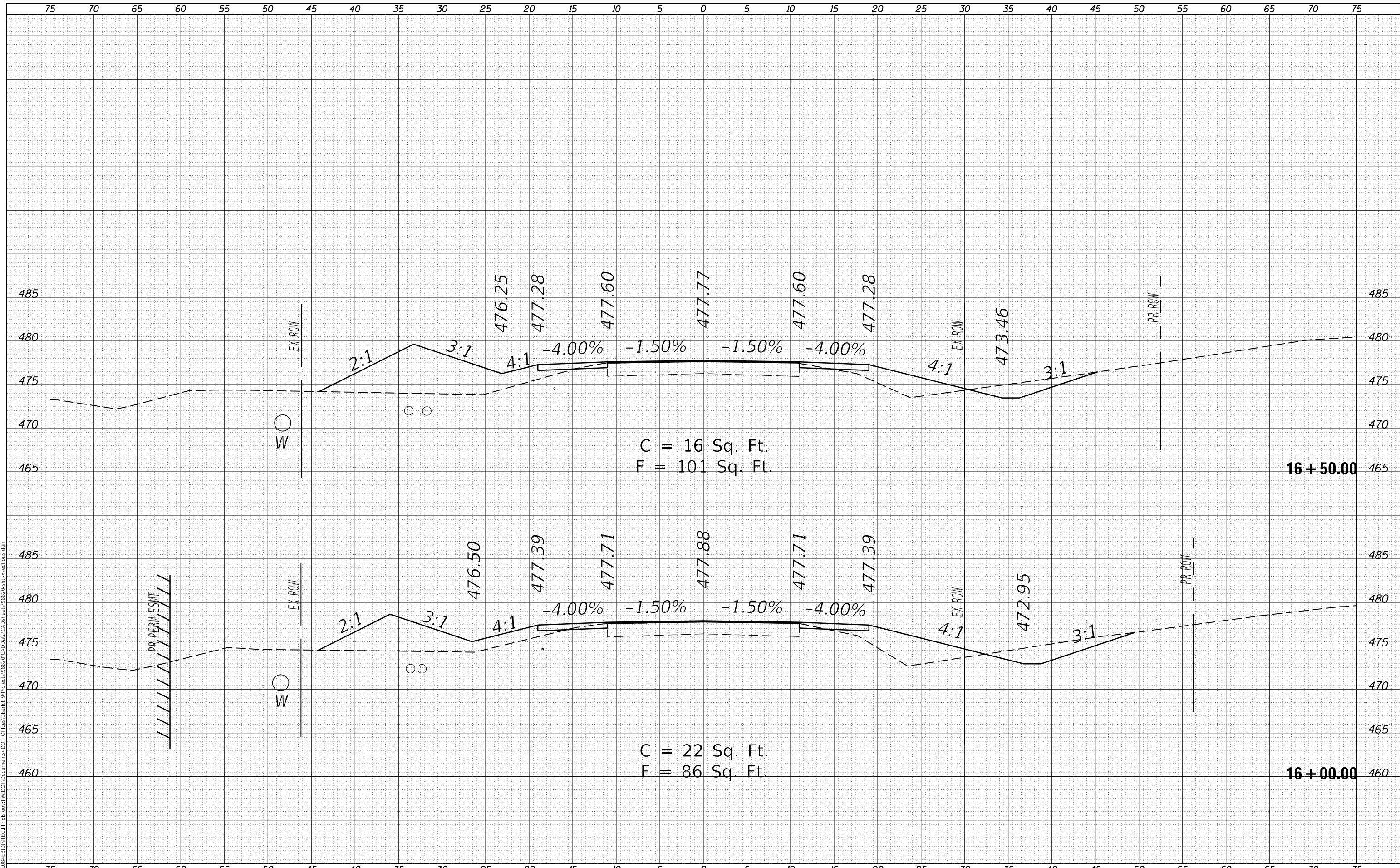
SCALE: SHEET OF SHEETS STA. 15+00.00 TO STA. 15+69.00

F.A.S. RTE. 2887	SECTION 11R-1	COUNTY FRANKLIN	TOTAL SHEETS 223	SHEET NO. 101
CONTRACT NO. 98820				
ILLINOIS FED. AID PROJECT				

FINAL SURVEY	SURVEYED	DATE
NOTE BOOK	PLOTTED	BY
NO.	TEMPLATE	
	AREAS CHECKED	
	AREAS CHECKED	

ORIGINAL SURVEY	SURVEYED	DATE
NOTE BOOK	PLOTTED	BY
NO.	TEMPLATE	
	AREAS CHECKED	
	AREAS CHECKED	

MODEL: 37_1_1
 FILE NAME: p:\a11\08\EB\BENT\G:\Illinois\pwr\W\DOT\Documents\DOT Office\District 9\Projects\98820\CadData\CAD\Drawings\98820\c11c\sections.dgn



C = 16 Sq. Ft.
 F = 101 Sq. Ft.

C = 22 Sq. Ft.
 F = 86 Sq. Ft.

USER NAME = colemm	DESIGNED -	REVISD -
	DRAWN -	REVISD -
PLOT SCALE = 10.0000 ' / in.	CHECKED -	REVISD -
PLOT DATE = 2/1/2018	DATE -	REVISD -

STATE OF ILLINOIS
 DEPARTMENT OF TRANSPORTATION

CROSS SECTION
 IL 37

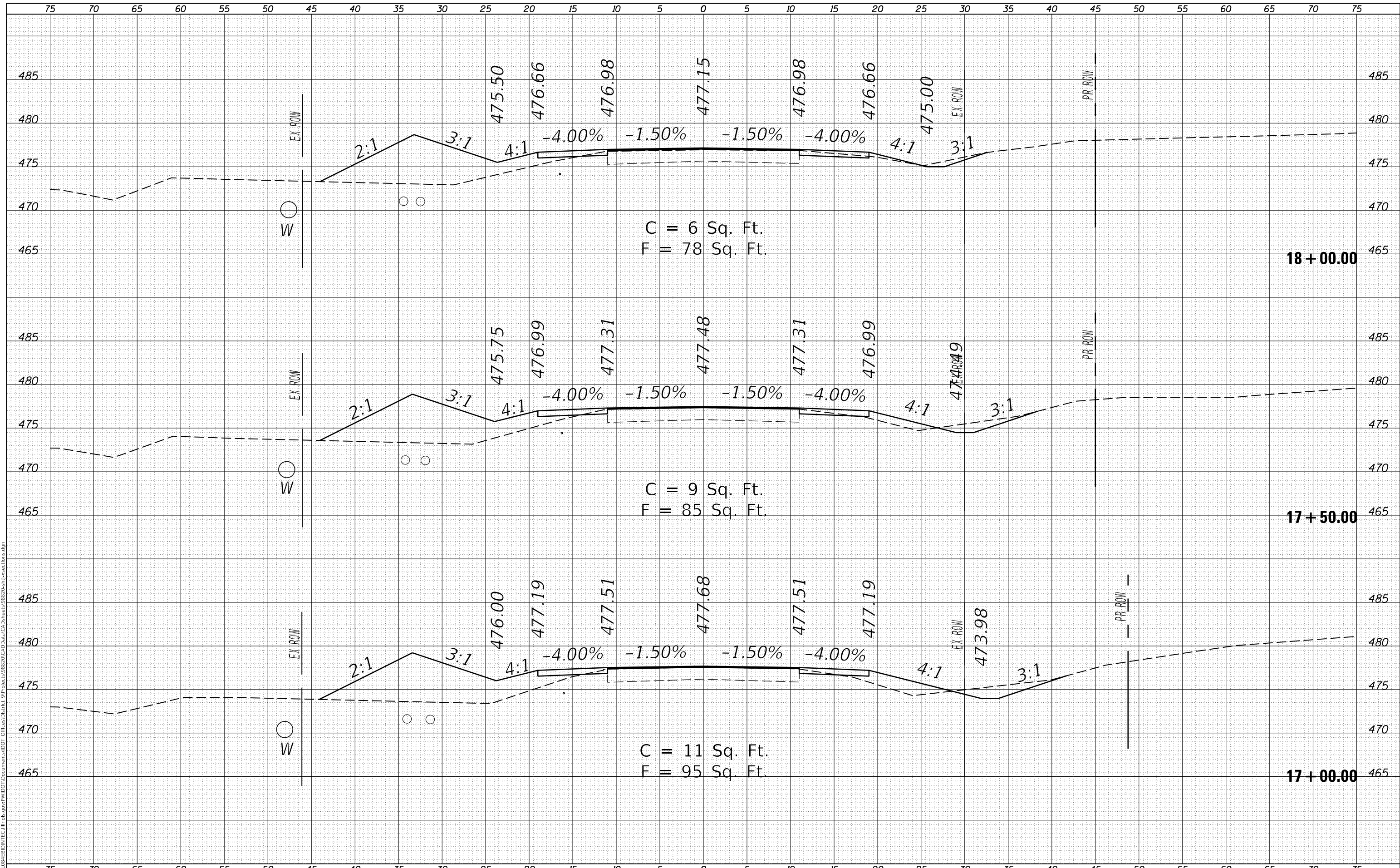
SCALE: SHEET OF SHEETS STA. 16+00.00 TO STA. 16+50.00

F.A.S. RTE.	SECTION	COUNTY	TOTAL SHEETS	SHEET NO.
2887	11R-1	FRANKLIN	223	102
CONTRACT NO. 98820				
ILLINOIS FED. AID PROJECT				

DATE	
BY	
SURVEYED	
PLOTTED	
TEMPLATE	
AREAS CHECKED	
FINAL SURVEY	
NOTE BOOK	
NO.	

DATE	
BY	
SURVEYED	
PLOTTED	
TEMPLATE	
AREAS CHECKED	
ORIGINAL SURVEY	
NOTE BOOK	
NO.	

MODEL: 37_1_1
 FILE NAME: p:\uillinois\EBID\INT\G:\uillinois\pwp\DOT\Documents\DOT\Office\District 9\Projects\98820\CAD\Drawings\98820\shic\sections.dgn



C = 6 Sq. Ft.
 F = 78 Sq. Ft.

C = 9 Sq. Ft.
 F = 85 Sq. Ft.

C = 11 Sq. Ft.
 F = 95 Sq. Ft.

18+00.00

17+50.00

17+00.00

USER NAME = colemm	DESIGNED -	REVISED -
	DRAWN -	REVISED -
PLOT SCALE = 10.0000' / in.	CHECKED -	REVISED -
PLOT DATE = 2/1/2018	DATE -	REVISED -

STATE OF ILLINOIS
 DEPARTMENT OF TRANSPORTATION

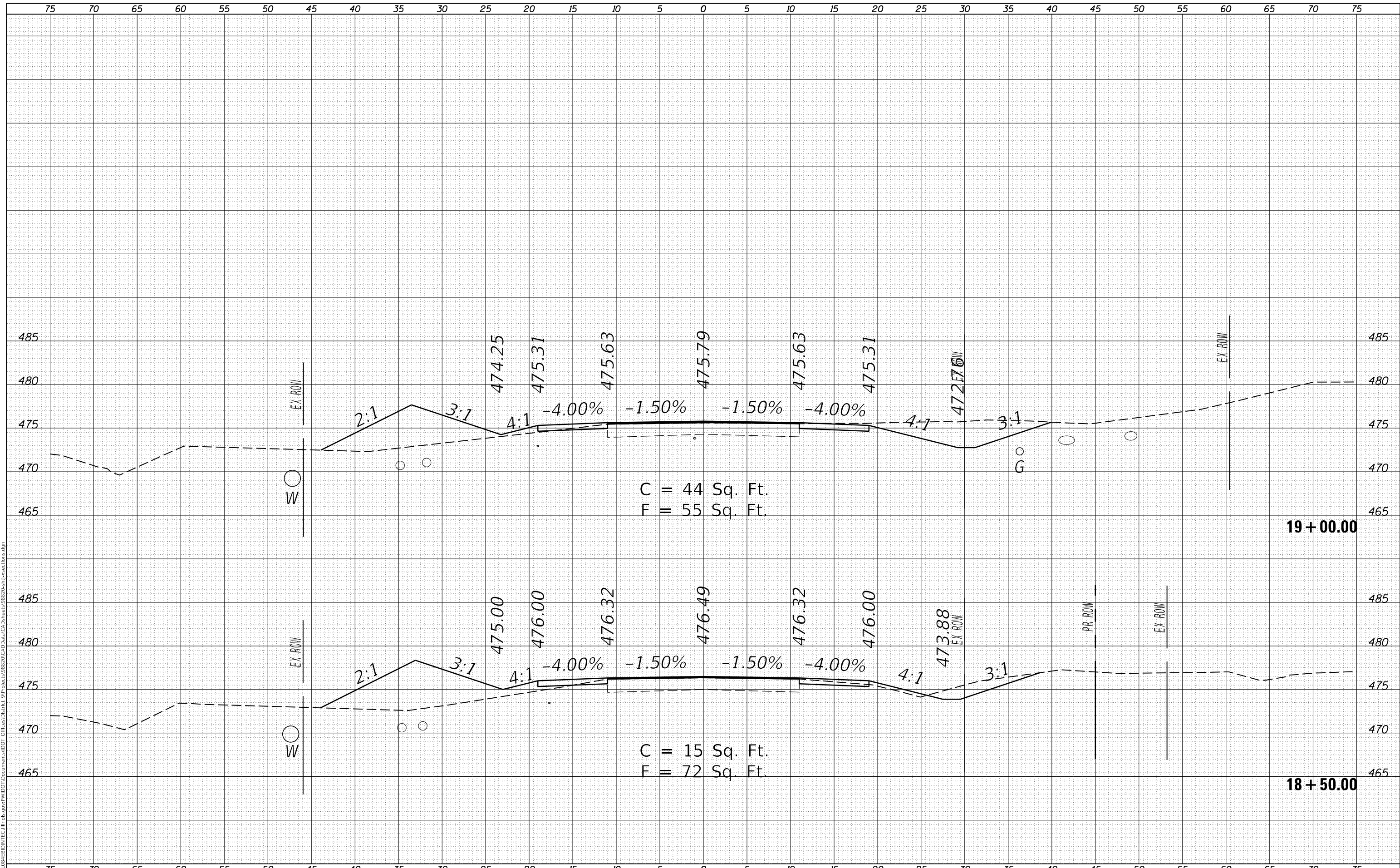
CROSS SECTION
 IL 37
 SCALE: SHEET OF SHEETS STA. 17+00.00 TO STA. 18+00.00

F.A.S. RTE.	SECTION	COUNTY	TOTAL SHEETS	SHEET NO.
2887	11R-1	FRANKLIN	223	103
CONTRACT NO. 98820				
ILLINOIS FED. AID PROJECT				

FINAL SURVEY NO.	SURVEYED	DATE
NOTE BOOK	PLOTTED	
	TEMPLATE	
	AREAS CHECKED	

ORIGINAL SURVEY NO.	SURVEYED	DATE
NOTE BOOK	PLOTTED	
	TEMPLATE	
	AREAS CHECKED	

MODEL: 37_1_1
 FILE NAME: p:\a11\08\EBID\INT\Ca Illinois\pwp\W\DOT Documents\DOT Office\District 9\Projects\98820\CadData\CAD\Drawings\98820\c11c\sections.dgn



USER NAME = colemm	DESIGNED -	REVISD -
	DRAWN -	REVISD -
PLOT SCALE = 10.0000' / in.	CHECKED -	REVISD -
PLOT DATE = 2/1/2018	DATE -	REVISD -

**STATE OF ILLINOIS
DEPARTMENT OF TRANSPORTATION**

**CROSS SECTION
IL 37**

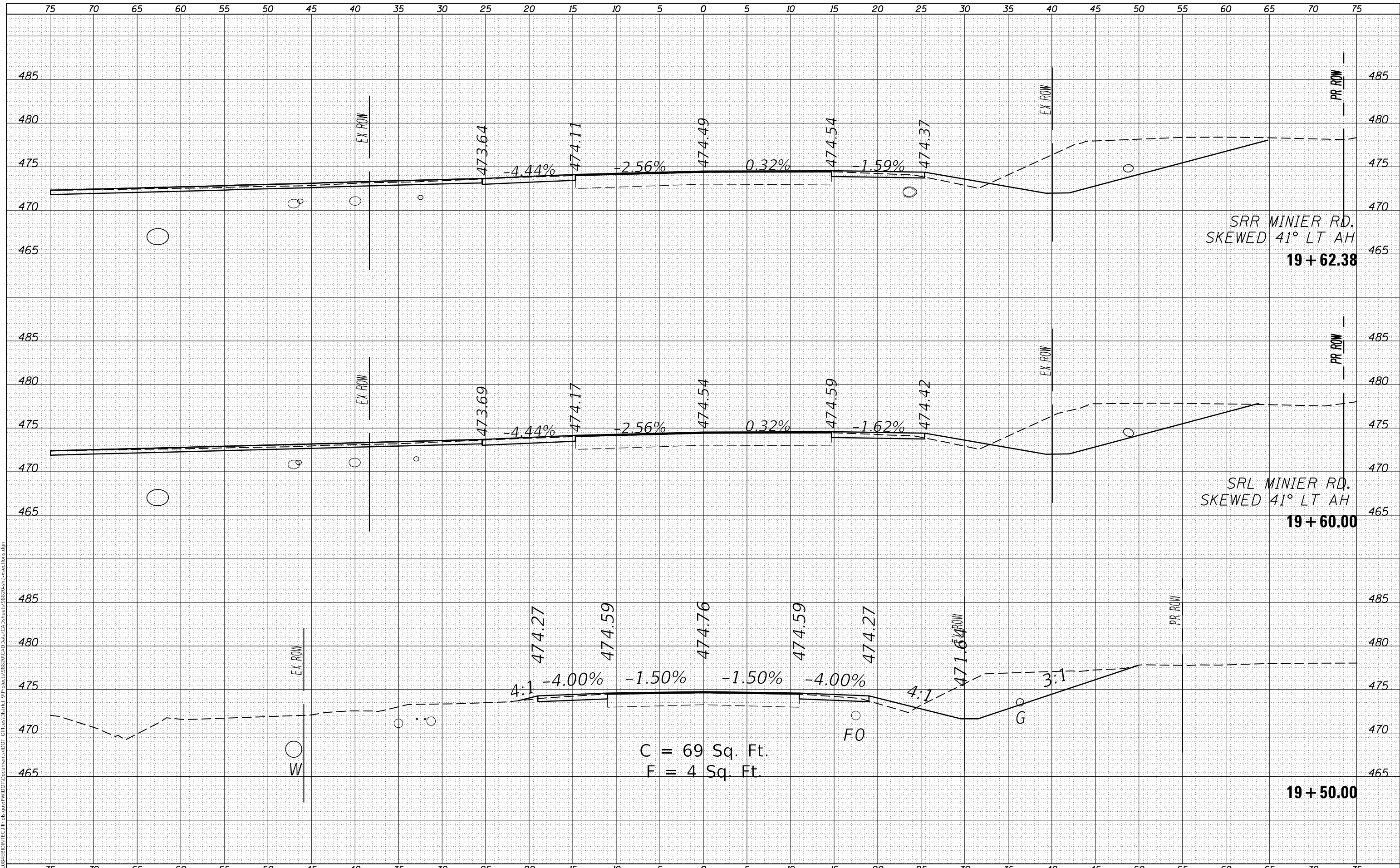
SCALE: SHEET OF SHEETS STA. 18+50.00 TO STA. 19+00.00

F.A.S. RTE. 2887	SECTION 11R-1	COUNTY FRANKLIN	TOTAL SHEETS 223	SHEET NO. 104
CONTRACT NO. 98820				
ILLINOIS FED. AID PROJECT				

DATE	
BY	
FINAL SURVEY NO.	
SURVEYED PLOTTED AREAS CHECKED	
TEMPLATE	
NOTE BOOK	
AREAS CHECKED	

DATE	
BY	
ORIGINAL SURVEY NO.	
SURVEYED PLOTTED AREAS CHECKED	
TEMPLATE	
NOTE BOOK	
AREAS CHECKED	

MODEL: 37_1_1
 FILE NAME: p:\u111\848\EBID\T\G\Illinois\pov\PWDOT\Documents\DOT\Office\District 9\Projects\98820\CadData\CAD\Drawings\98820\c11c\sections.dgn



USER NAME = colemm	DESIGNED -	REVISIED -
	DRAWN -	REVISIED -
PLOT SCALE = 10.0000' / in.	CHECKED -	REVISIED -
PLOT DATE = 2/1/2018	DATE -	REVISIED -

STATE OF ILLINOIS
 DEPARTMENT OF TRANSPORTATION

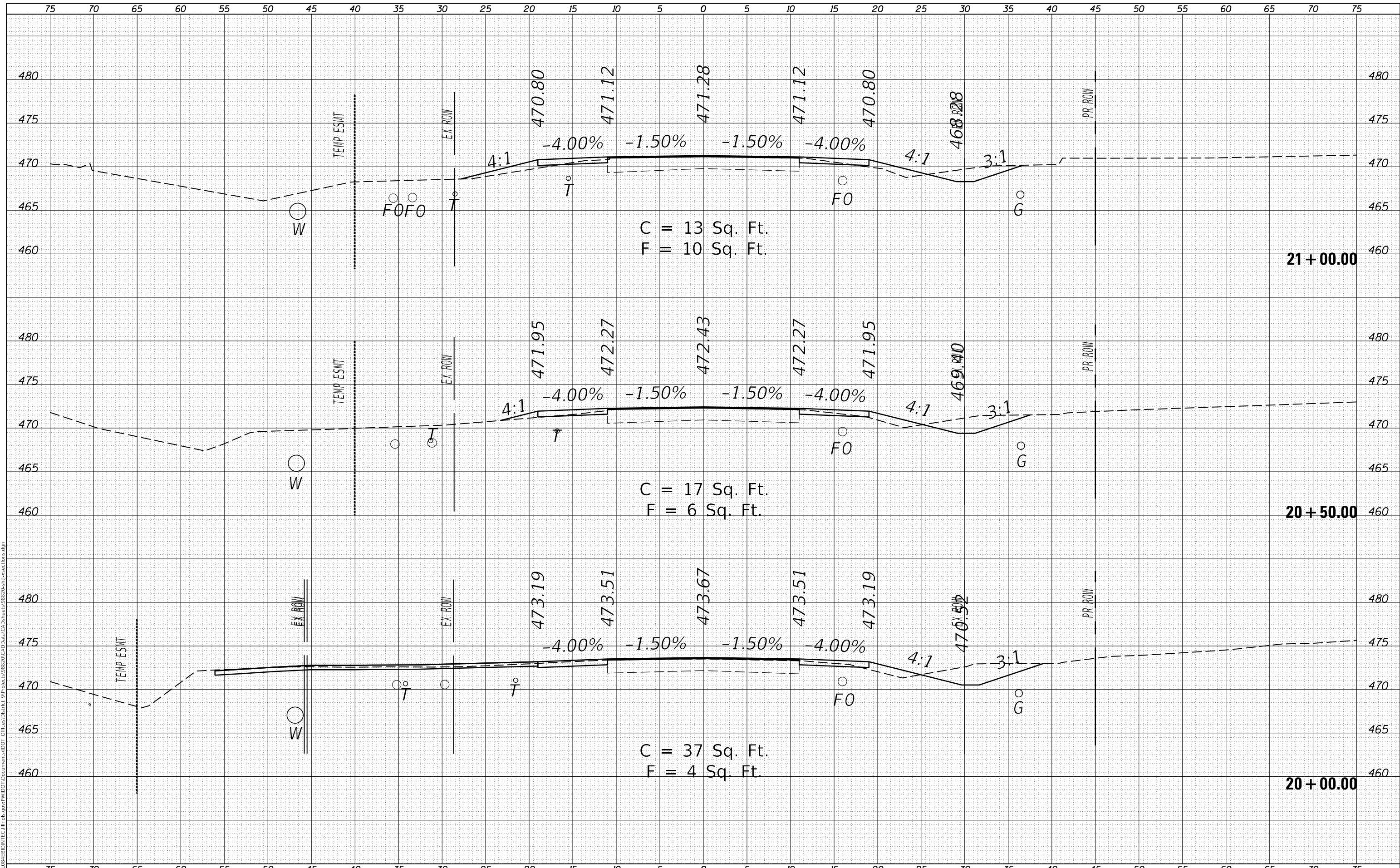
CROSS SECTION
 IL 37
 SCALE: SHEET OF SHEETS STA. 19+50.00 TO STA. 19+62.38

F.A.S. RTE. 2887	SECTION 11R-1	COUNTY FRANKLIN	TOTAL SHEETS 223	SHEET NO. 105
ILLINOIS FED. AID PROJECT			CONTRACT NO. 98820	

DATE	
BY	
SURVEYED	
PLOTTED	
TEMPLATE	
AREAS CHECKED	
FINAL SURVEY	
NOTE BOOK	
NO.	

DATE	
BY	
SURVEYED	
PLOTTED	
TEMPLATE	
AREAS CHECKED	
ORIGINAL SURVEY	
NOTE BOOK	
NO.	

MODEL: 37_1_1
 FILE NAME: p:\11108\EBID\INTC\Illinois\p\98820\CAD\Drawings\98820\c11c\sections.dgn



USER NAME = colemm	DESIGNED -	REVISED -
PLOT SCALE = 10.0000' / in.	DRAWN -	REVISED -
PLOT DATE = 12/15/2017	CHECKED -	REVISED -
	DATE -	REVISED -

STATE OF ILLINOIS
 DEPARTMENT OF TRANSPORTATION

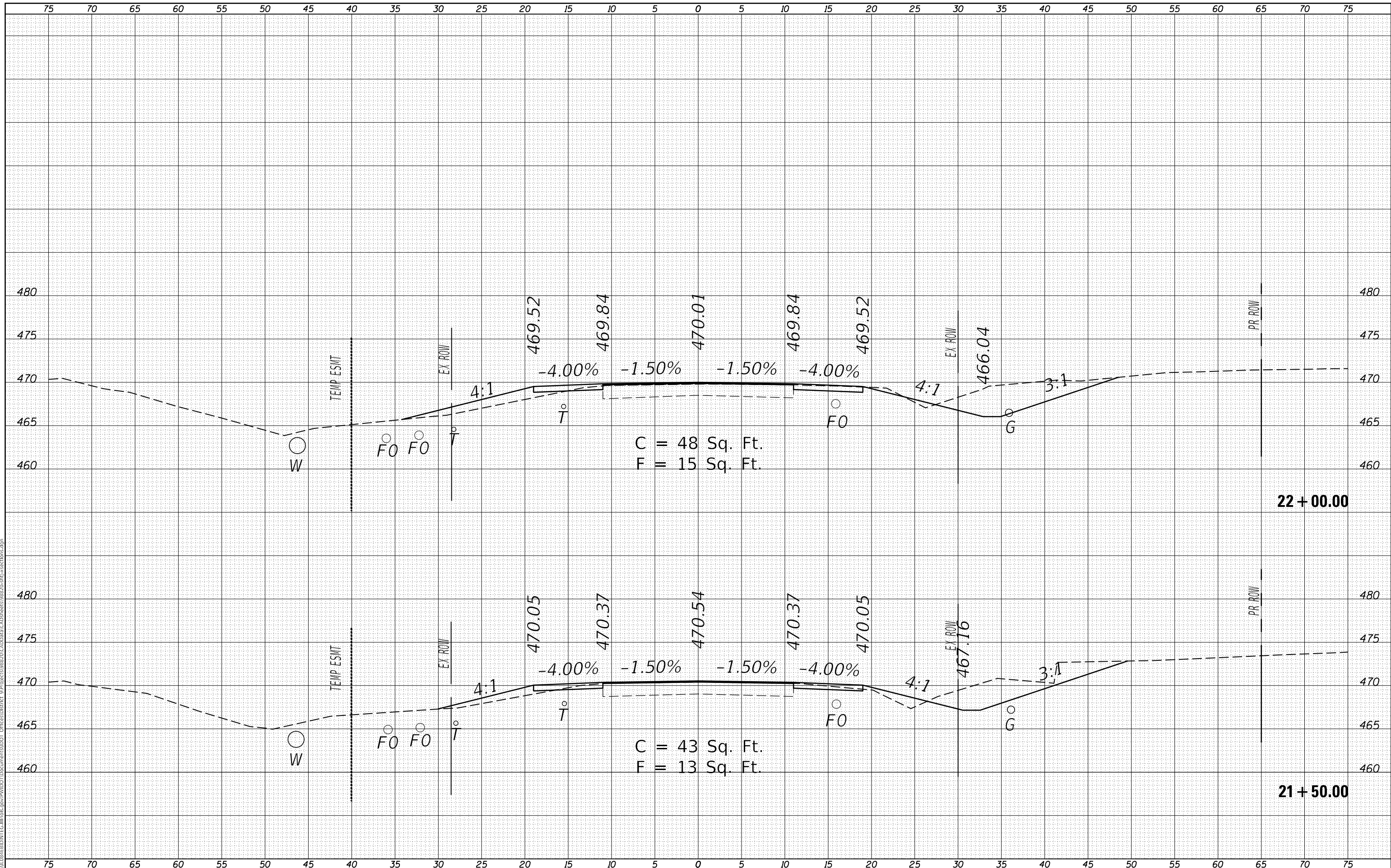
CROSS SECTION
 IL 37
 SCALE: SHEET OF SHEETS STA. 20+00.00 TO STA. 21+00.00

F.A.S. RTE.	SECTION	COUNTY	TOTAL SHEETS	SHEET NO.
2887	11R-1	FRANKLIN	223	106
CONTRACT NO. 98820				
ILLINOIS FED. AID PROJECT				

DATE	
BY	
FINAL SURVEY	SURVEYED
NOTE BOOK	PLOTTED
NO.	TEMPLATE
	AREAS CHECKED

DATE	
BY	
ORIGINAL SURVEY	SURVEYED
NOTE BOOK	PLOTTED
NO.	TEMPLATE
	AREAS CHECKED

MODEL: 37_1_1
 FILE NAME: p:\u0001\BID\INT\CaIllinois\p\WDOT\Documents\DOT Offices\District 9\Projects\98820\CAD\Drawings\98820\cnc\sections.dgn



USER NAME = colemm
PLOT SCALE = 10.0000' / in.
PLOT DATE = 12/15/2017

DESIGNED -	REVISOR -
DRAWN -	REVISOR -
CHECKED -	REVISOR -
DATE -	REVISOR -

STATE OF ILLINOIS
 DEPARTMENT OF TRANSPORTATION

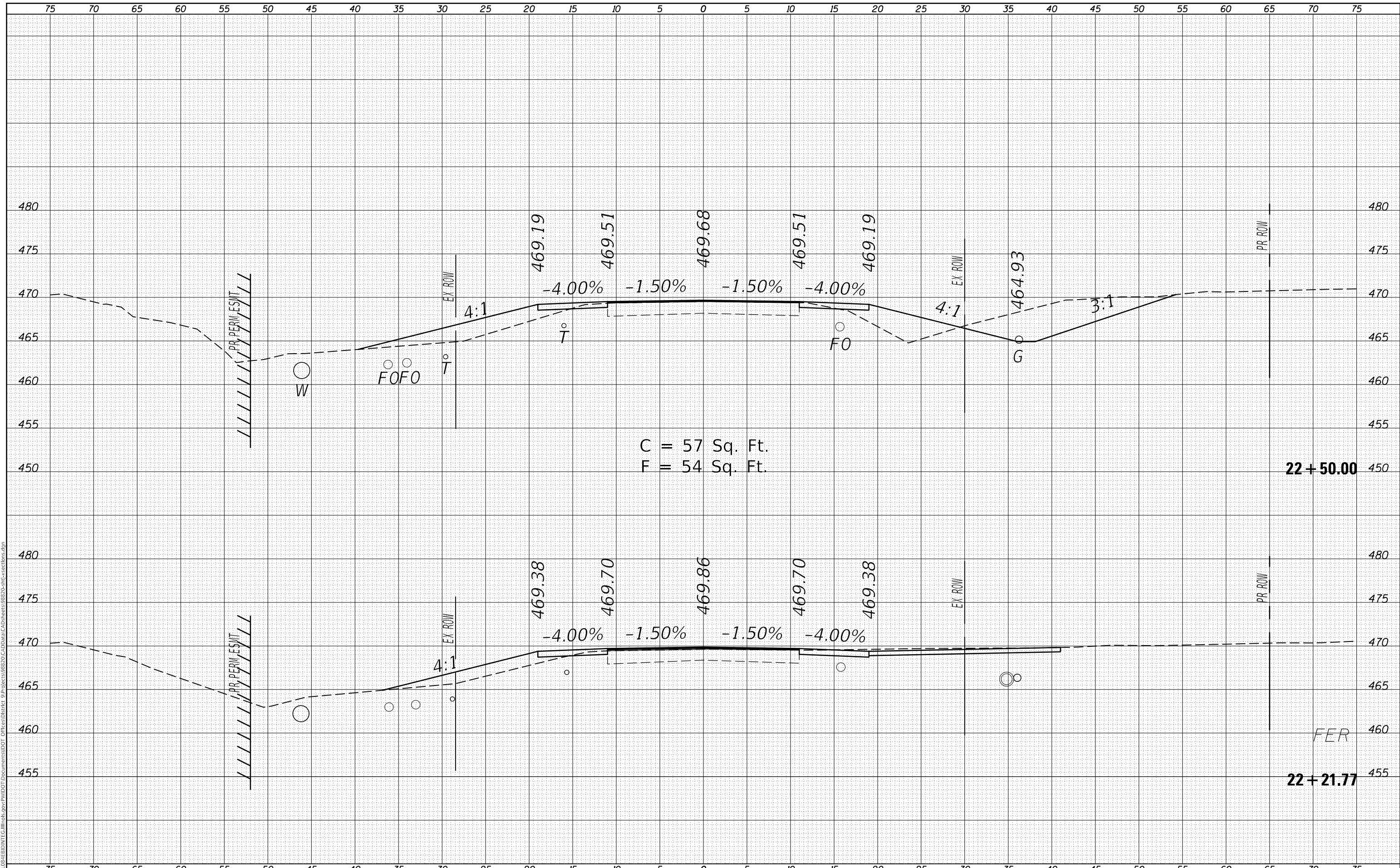
CROSS SECTION
 IL 37
 SCALE: SHEET OF SHEETS STA. 21+50.00 TO STA. 22+00.00

F.A.S. RTE.	SECTION	COUNTY	TOTAL SHEETS	SHEET NO.
2887	11R-1	FRANKLIN	223	107
CONTRACT NO. 98820				
ILLINOIS FED. AID PROJECT				

BY	DATE
FINAL SURVEY	SURVEYED
NOTE BOOK	PLOTTED
NO.	TEMPLATE
	AREAS CHECKED
	AREAS CHECKED

BY	DATE
ORIGINAL SURVEY	SURVEYED
NOTE BOOK	PLOTTED
NO.	TEMPLATE
	AREAS CHECKED
	AREAS CHECKED

MODEL: 37_1_1
 FILE NAME: p:\11108\EBID\INT\G:\Illinois\p\W\DOT\Documents\DOT Office\District 9\Projects\98820\CadData\CAD\Drawings\98820\c11c\sections.dgn



USER NAME = colemm	DESIGNED -	REVISED -
	DRAWN -	REVISED -
PLOT SCALE = 10.0000' / in.	CHECKED -	REVISED -
PLOT DATE = 12/15/2017	DATE -	REVISED -

**STATE OF ILLINOIS
 DEPARTMENT OF TRANSPORTATION**

**CROSS SECTION
 IL 37**

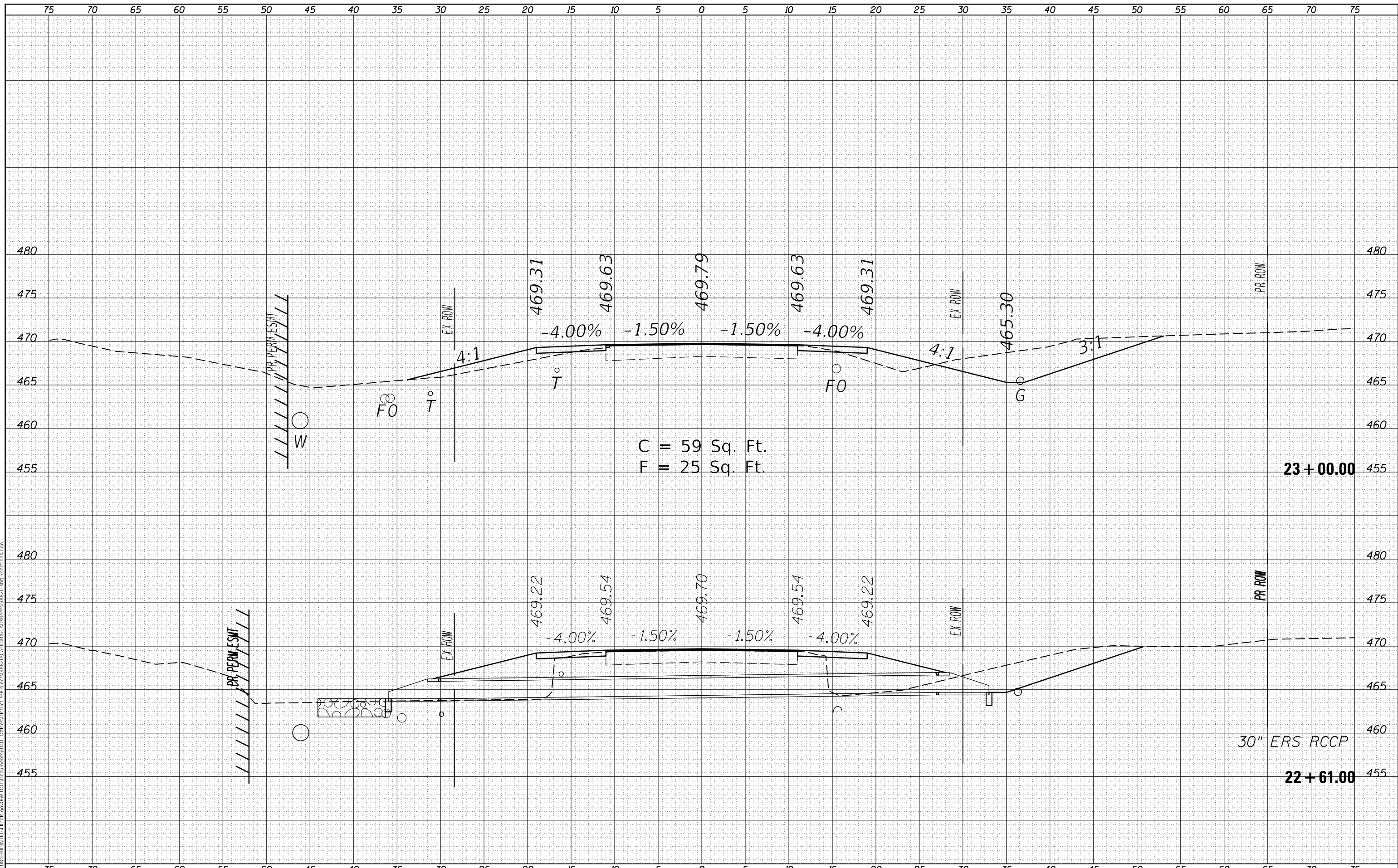
SCALE: SHEET OF SHEETS STA. 22+21.77 TO STA. 22+50.00

F.A.S. RTE.	SECTION	COUNTY	TOTAL SHEETS	SHEET NO.
2887	11R-1	FRANKLIN	223	108
CONTRACT NO. 98820				
ILLINOIS FED. AID PROJECT				

FINAL SURVEY	SURVEYED	DATE
NOTE BOOK	PLOTTED	BY
NO.	TEMPLATE	
	AREAS CHECKED	
	AREAS CHECKED	

ORIGINAL SURVEY	SURVEYED	DATE
NOTE BOOK	PLOTTED	BY
NO.	TEMPLATE	
	AREAS CHECKED	
	AREAS CHECKED	

MODEL: 37_1_1
 FILE NAME: p:\illinois\BID\INT\G:\Illinois\p\p\W\DOT\Documents\DOT Office\Director 9\Projects\98820\CAD\Drawings\98820\cnic\sections.dgn



USER NAME = colemm	DESIGNED -	REVISED -
	DRAWN -	REVISED -
PLOT SCALE = 10.0000' / in.	CHECKED -	REVISED -
PLOT DATE = 12/15/2017	DATE -	REVISED -

STATE OF ILLINOIS
 DEPARTMENT OF TRANSPORTATION

CROSS SECTION
 IL 37

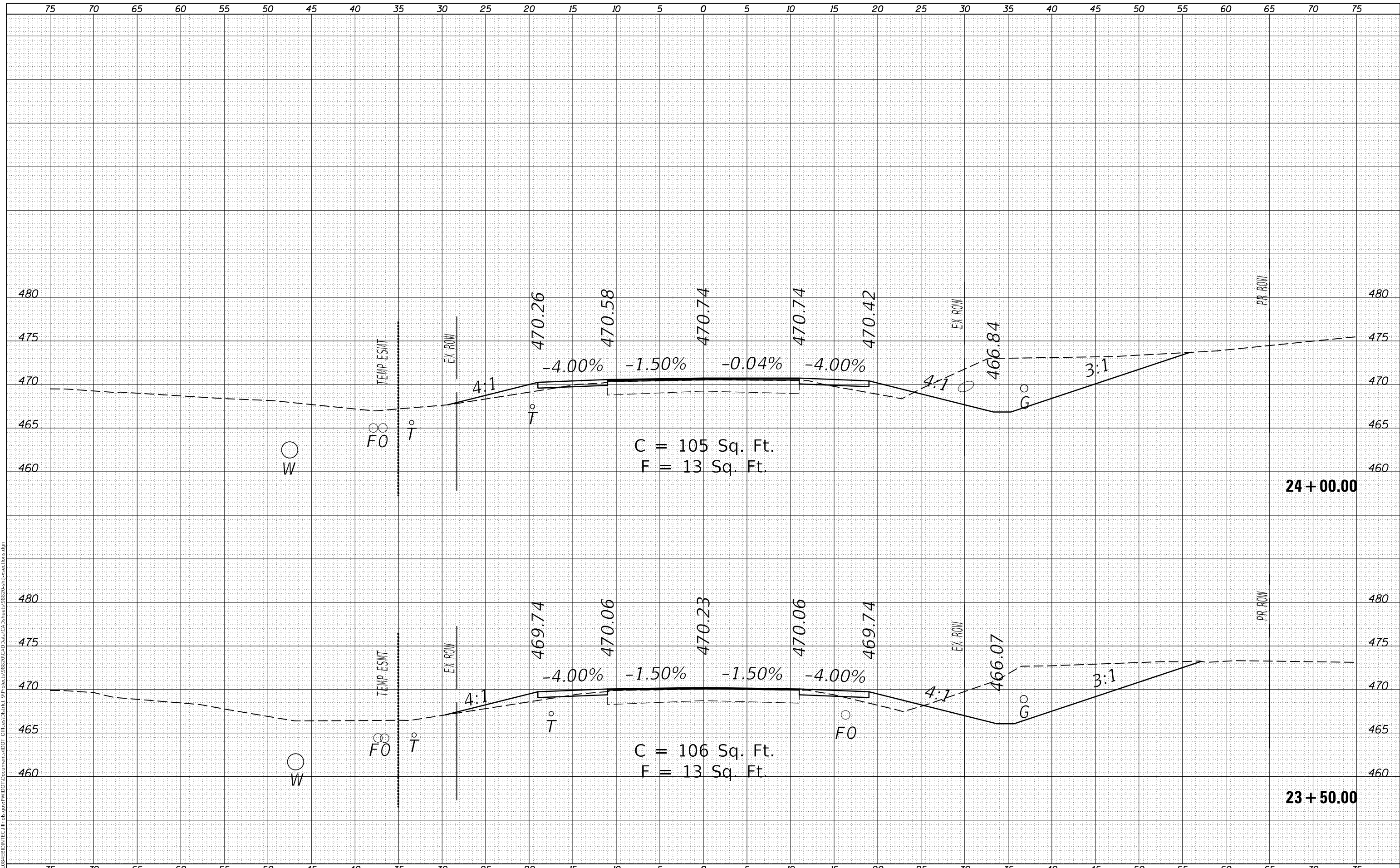
SCALE: SHEET OF SHEETS STA. 22+61.00 TO STA. 23+00.00

F.A.S. RTE.	SECTION	COUNTY	TOTAL SHEETS	SHEET NO.
2887	11R-1	FRANKLIN	223	109
CONTRACT NO. 98820				
ILLINOIS FED. AID PROJECT				

FINAL SURVEY NO.	SURVEYED	DATE
NOTE BOOK	PLOTTED	
	TEMPLATE	
	AREAS CHECKED	

ORIGINAL SURVEY NO.	SURVEYED	DATE
	PLOTTED	
	TEMPLATE	
	AREAS CHECKED	

MODEL: 37_1_1
 FILE NAME: p:\uillinois\EBID\INT\Ca Illinois\pov\POVID\Documents\DOT Office\Director 9\Projects\98820\CadData\CAD\Drawings\98820\cnic\sections.dgn

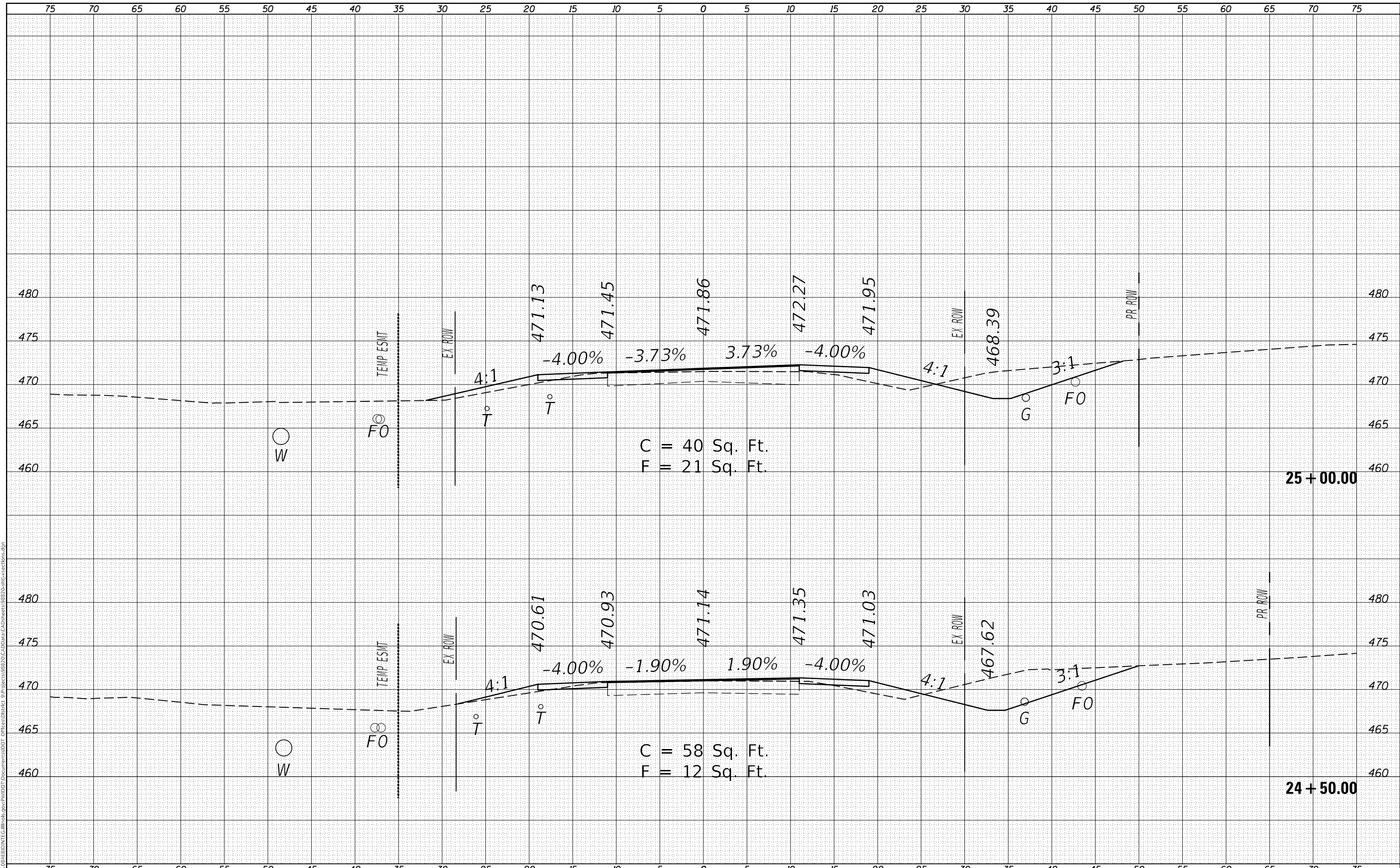


USER NAME = colemm	DESIGNED -	REVISED -	STATE OF ILLINOIS DEPARTMENT OF TRANSPORTATION	CROSS SECTION IL 37		F.A.S. RTE. 2887	SECTION 11R-1	COUNTY FRANKLIN	TOTAL SHEETS 223	SHEET NO. 110
PLOT SCALE = 10.0000' / in.	DRAWN -	REVISED -		SCALE:	SHEET OF SHEETS	STA. 23+50.00 TO STA. 24+00.00	ILLINOIS FED. AID PROJECT		CONTRACT NO. 98820	
PLOT DATE = 12/15/2017	CHECKED -	REVISED -								
	DATE -	REVISED -								

FINAL SURVEY	SURVEYED	DATE
NOTE BOOK	PLOTTED	BY
NO.	TEMPLATE	
	AREAS CHECKED	
	AREAS CHECKED	

ORIGINAL SURVEY	SURVEYED	DATE
NOTE BOOK	PLOTTED	BY
NO.	TEMPLATE	
	AREAS CHECKED	
	AREAS CHECKED	

MODEL: 37_1_1
 FILE NAME: p:\u0000\EBID\NTC\Illinois\pww\DOT\Documents\DOT\Office\District 9\Projects\98820\CAD\Drawings\98820\c11c\sections.dgn



USER NAME = colemm	DESIGNED -	REVISED -
	DRAWN -	REVISED -
PLOT SCALE = 10.0000' / in.	CHECKED -	REVISED -
PLOT DATE = 12/15/2017	DATE -	REVISED -

**STATE OF ILLINOIS
DEPARTMENT OF TRANSPORTATION**

**CROSS SECTION
IL 37**

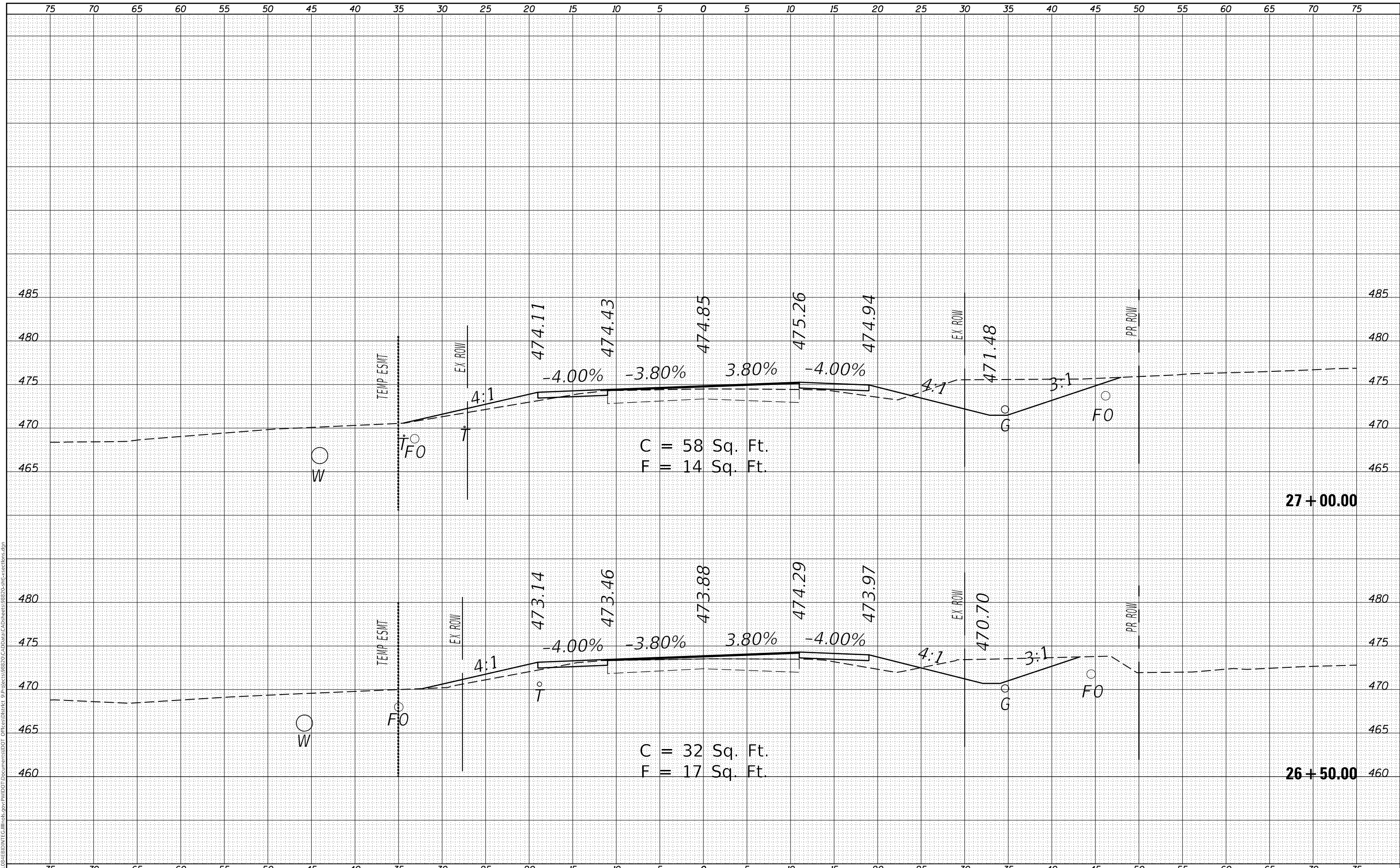
SCALE: SHEET OF SHEETS STA. 24+50.00 TO STA. 25+00.00

F.A.S. RTE.	SECTION	COUNTY	TOTAL SHEETS	SHEET NO.
2887	11R-1	FRANKLIN	223	111
CONTRACT NO. 98820				
ILLINOIS FED. AID PROJECT				

FINAL SURVEY NO.	SURVEYED	DATE
NOTE BOOK	PLOTTED	
	TEMPLATE	
	AREAS CHECKED	

ORIGINAL SURVEY NO.	SURVEYED	DATE
NOTE BOOK	PLOTTED	
	TEMPLATE	
	AREAS CHECKED	

MODEL: 37_1_1
 FILE NAME: p:\u0000\EBID\INT\Ca Illinois\pwp\DOT Documents\DOT Office\District 9\Projects\98820\CadData\CAD\Drawings\98820\c11c\sections.dgn



USER NAME = colemm
PLOT SCALE = 10.0000' / in.
PLOT DATE = 12/15/2017

DESIGNED -
DRAWN -
CHECKED -
DATE -

REVISED -
REVISED -
REVISED -
REVISED -

**STATE OF ILLINOIS
DEPARTMENT OF TRANSPORTATION**

**CROSS SECTION
IL 37**

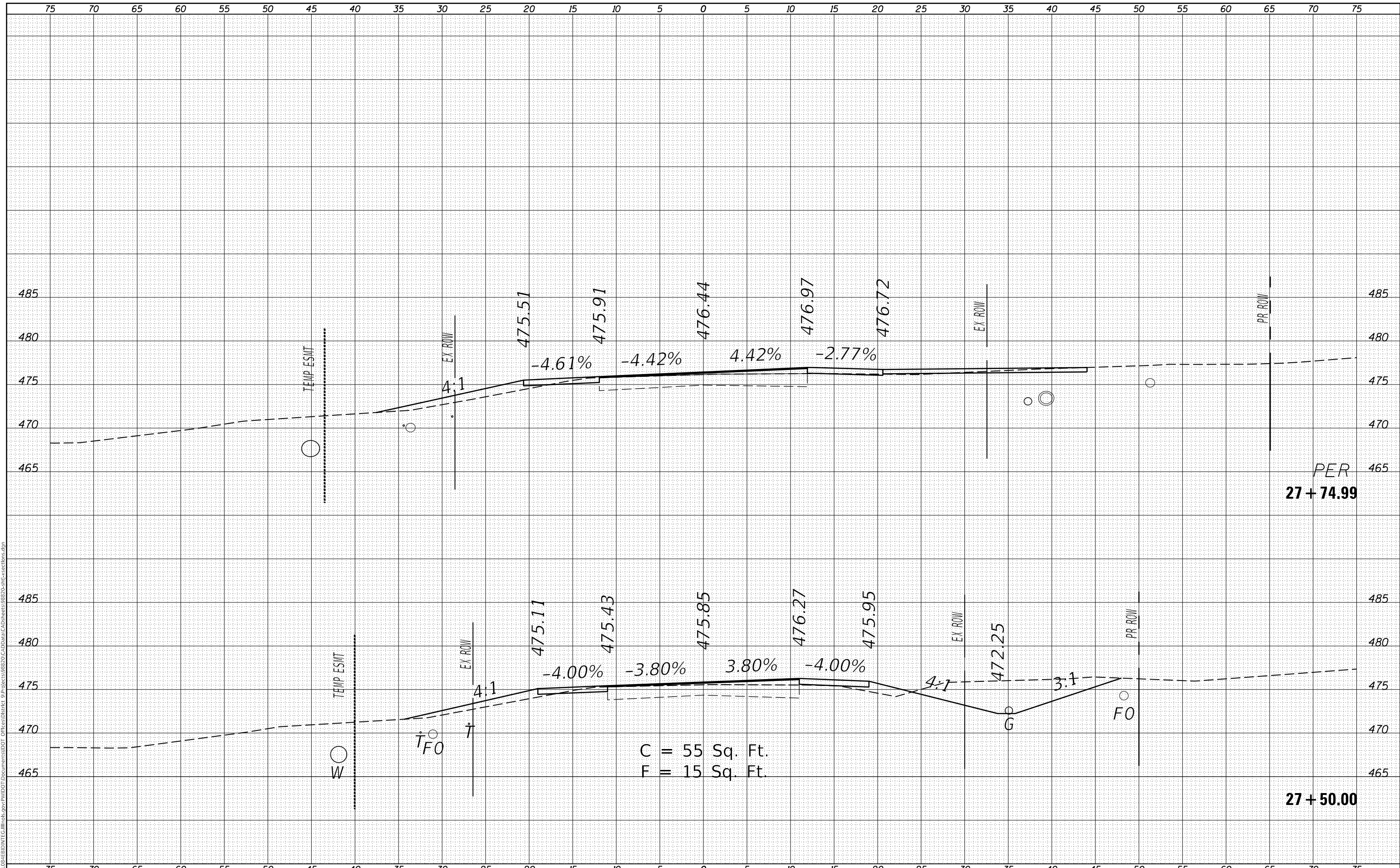
SCALE: SHEET OF SHEETS STA. 26+50.00 TO STA. 27+00.00

F.A.S. RTE. 2887	SECTION 11R-1	COUNTY FRANKLIN	TOTAL SHEETS 223	SHEET NO. 113
CONTRACT NO. 98820				
ILLINOIS FED. AID PROJECT				

FINAL SURVEY NO.	SURVEYED	DATE
NOTE BOOK	PLOTTED	
NO.	TEMPLATE	
	AREAS CHECKED	

ORIGINAL SURVEY NO.	SURVEYED	DATE
NOTE BOOK	PLOTTED	
NO.	TEMPLATE	
	AREAS CHECKED	

MODEL: 37_1_1
 FILE NAME: p:\11108\EBID\TCE\Illinois\pov\pov\DOT Documents\DOT Office\District 9\Projects\98820\CadData\CAD\Drawings\98820\cnic\sections.dgn



USER NAME = colemm
DESIGNED -
DRAWN -
PLLOT SCALE = 10.0000 ' / in.
PLLOT DATE = 12/15/2017

DESIGNED -
REVISIONS -
CHECKED -
DATE -

REVISIONS -
REVISIONS -
REVISIONS -
REVISIONS -

**STATE OF ILLINOIS
DEPARTMENT OF TRANSPORTATION**

**CROSS SECTION
IL 37**

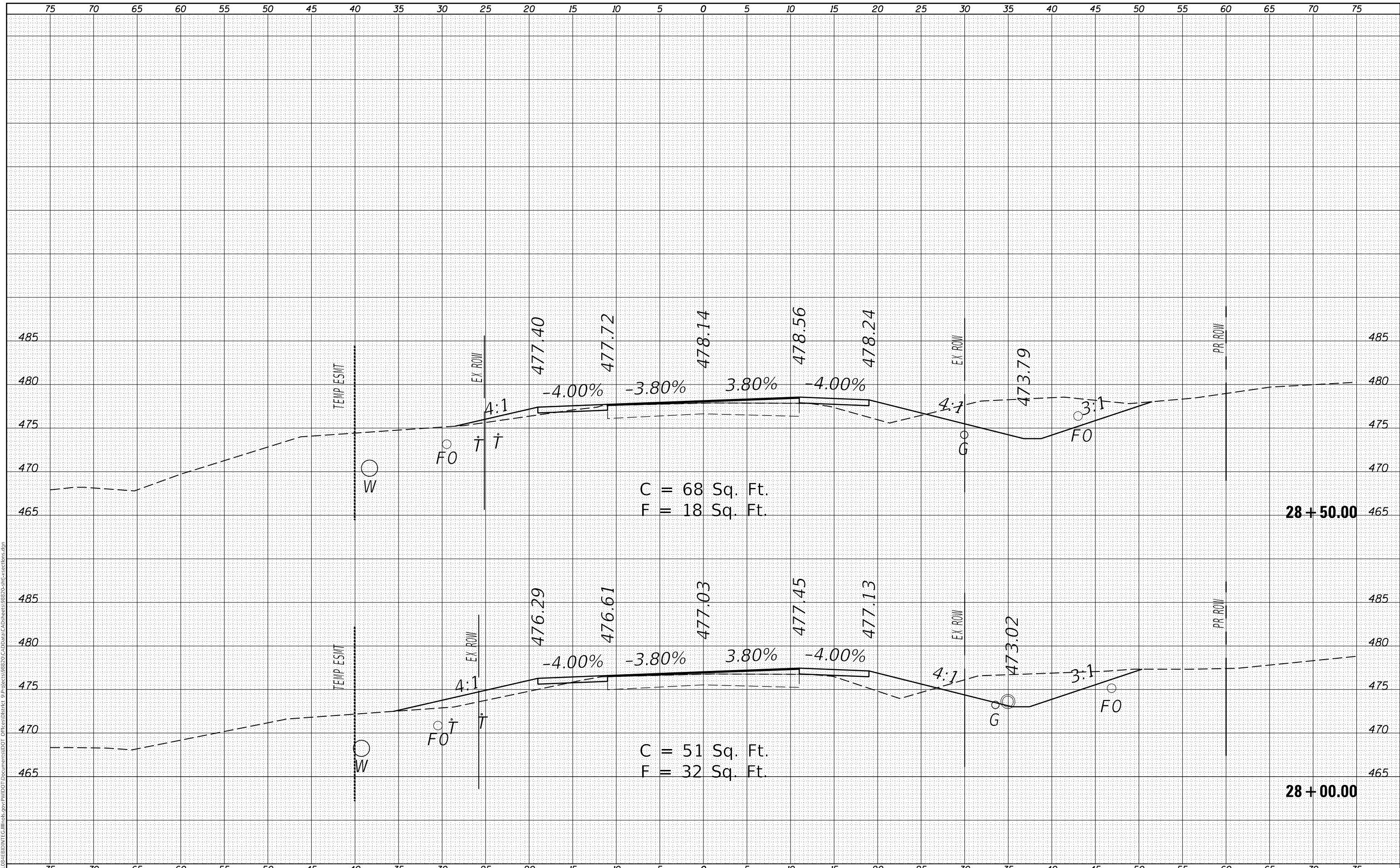
SCALE: SHEET OF SHEETS STA. 27+50.00 TO STA. 27+74.99

F.A.S. RTE. 2887	SECTION 11R-1	COUNTY FRANKLIN	TOTAL SHEETS 223	SHEET NO. 114
CONTRACT NO. 98820				
ILLINOIS FED. AID PROJECT				

FINAL SURVEY NO.	SURVEYED	DATE
NOTE BOOK	PLOTTED	
	TEMPLATE	
	AREAS CHECKED	

ORIGINAL SURVEY NO.	SURVEYED	DATE
NOTE BOOK	PLOTTED	
	TEMPLATE	
	AREAS CHECKED	

MODEL: 37_1_1
 FILE NAME: p:\u0000\EBID\INT\Ca Illinois\pwp\WIDOT\Documents\DOT Offices\District 9\Projects\98820\CadData\CAD\Drawings\98820\c11c\sections.dgn



C = 68 Sq. Ft.
 F = 18 Sq. Ft.

C = 51 Sq. Ft.
 F = 32 Sq. Ft.

28 + 50.00

28 + 00.00

USER NAME = colemm	DESIGNED -	REVISD -
	DRAWN -	REVISD -
PLOT SCALE = 10.0000' / in.	CHECKED -	REVISD -
PLOT DATE = 12/15/2017	DATE -	REVISD -

STATE OF ILLINOIS
 DEPARTMENT OF TRANSPORTATION

CROSS SECTION
 IL 37

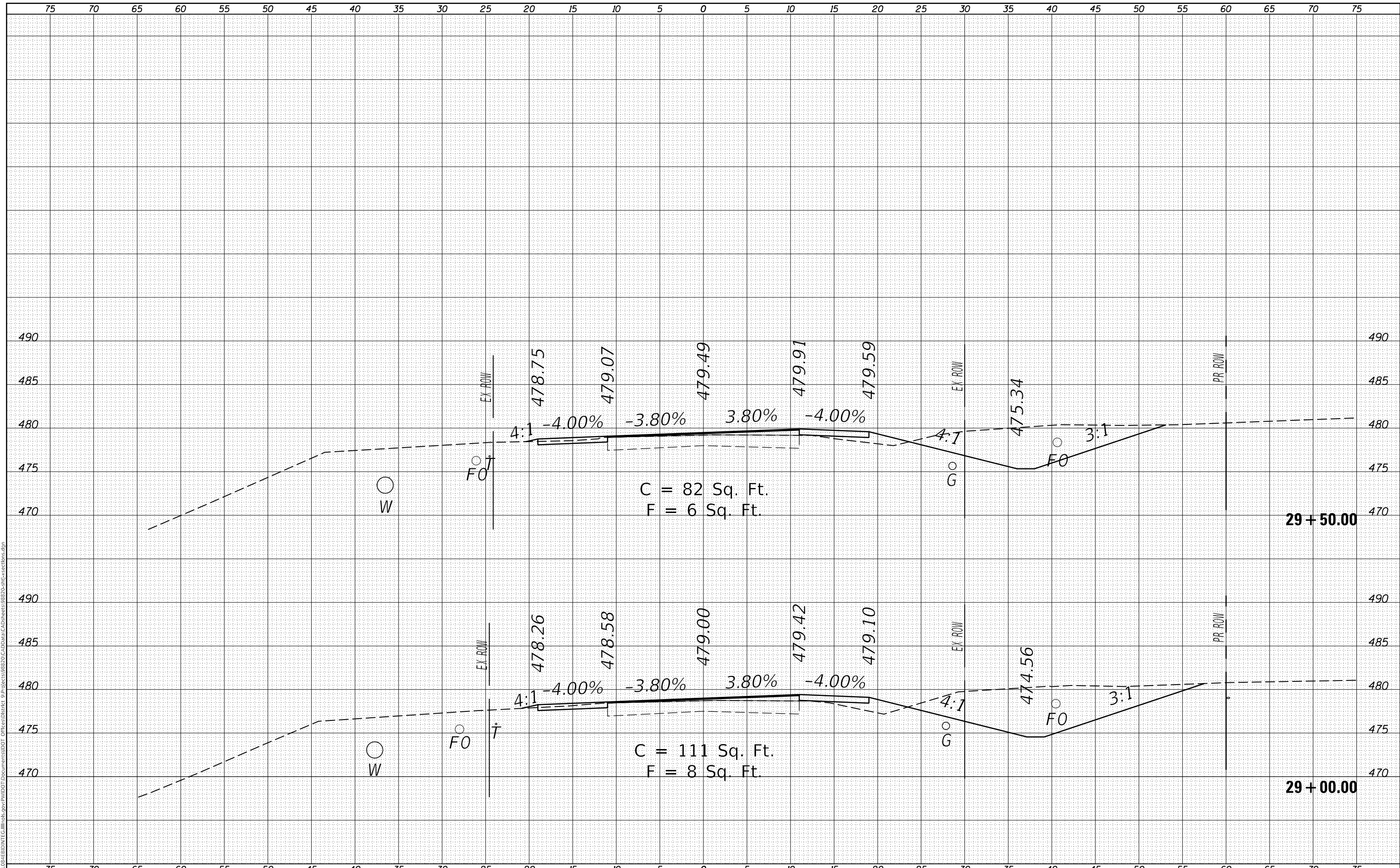
SCALE: SHEET OF SHEETS STA. 28+00.00 TO STA. 28+50.00

F.A.S. RTE. 2887	SECTION 11R-1	COUNTY FRANKLIN	TOTAL SHEETS 223	SHEET NO. 115
CONTRACT NO. 98820				
ILLINOIS FED. AID PROJECT				

FINAL SURVEY NO.	SURVEYED	DATE
NOTE BOOK	PLOTTED	BY
NO.	TEMPLATE	
	AREAS CHECKED	
	AREAS CHECKED	

ORIGINAL SURVEY NO.	SURVEYED	DATE
NOTE BOOK	PLOTTED	BY
NO.	TEMPLATE	
	AREAS CHECKED	
	AREAS CHECKED	

MODEL: 37_1_1
 FILE NAME: p:\a11\08\EBID\INT\Ca Illinois\pwp\WIDOT\Documents\DOT Office\District 9\Projects\98820\CadData\CAD\Drawings\98820\c11c\sections.dgn



USER NAME = colemm	DESIGNED -	REVISD -
	DRAWN -	REVISD -
PLOT SCALE = 10.0000' / in.	CHECKED -	REVISD -
PLOT DATE = 12/15/2017	DATE -	REVISD -

STATE OF ILLINOIS
 DEPARTMENT OF TRANSPORTATION

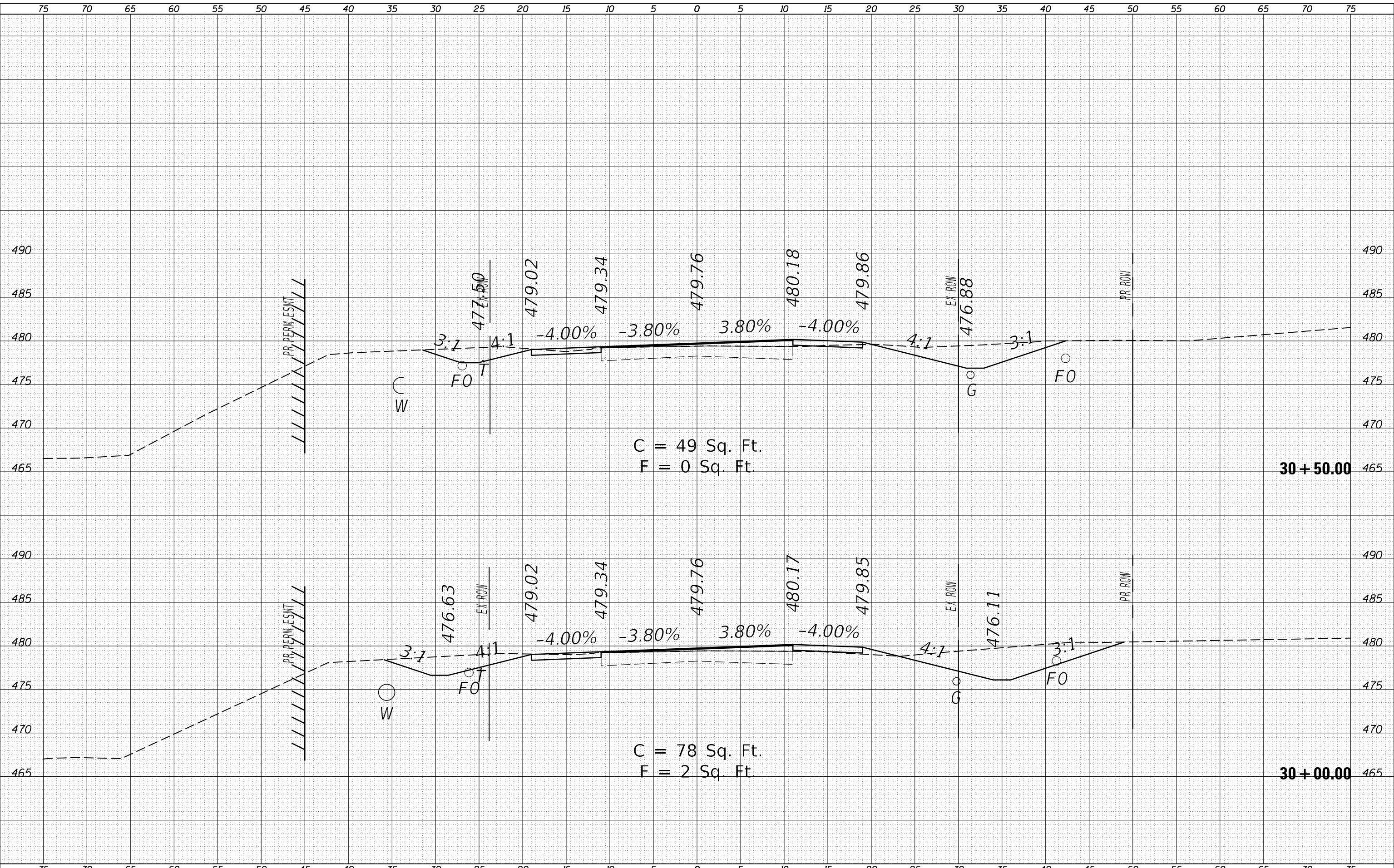
CROSS SECTION
 IL 37
 SCALE: SHEET OF SHEETS STA. 29+00.00 TO STA. 29+50.00

F.A.S. RTE. 2887	SECTION 11R-1	COUNTY FRANKLIN	TOTAL SHEETS 223	SHEET NO. 116
CONTRACT NO. 98820				
ILLINOIS FED. AID PROJECT				

FINAL SURVEY	SURVEYED	DATE
NOTE BOOK	PLOTTED	BY
NO.	TEMPLATE	
	AREAS CHECKED	
	AREAS CHECKED	

ORIGINAL SURVEY	SURVEYED	DATE
NOTE BOOK	PLOTTED	BY
NO.	TEMPLATE	
	AREAS CHECKED	
	AREAS CHECKED	

MODEL: 37_1_1
 FILE NAME: p:\a11\08\EBID\INT\Ca Illinois\pwp\WIDOT\Documents\DOT Office\District 9\Projects\98820\CadData\CAD\Drawings\98820\cnic\sections.dgn



USER NAME = colemm	DESIGNED -	REVISD -
	DRAWN -	REVISD -
PLOT SCALE = 10.0000' / in.	CHECKED -	REVISD -
PLOT DATE = 12/15/2017	DATE -	REVISD -

**STATE OF ILLINOIS
DEPARTMENT OF TRANSPORTATION**

**CROSS SECTION
IL 37**

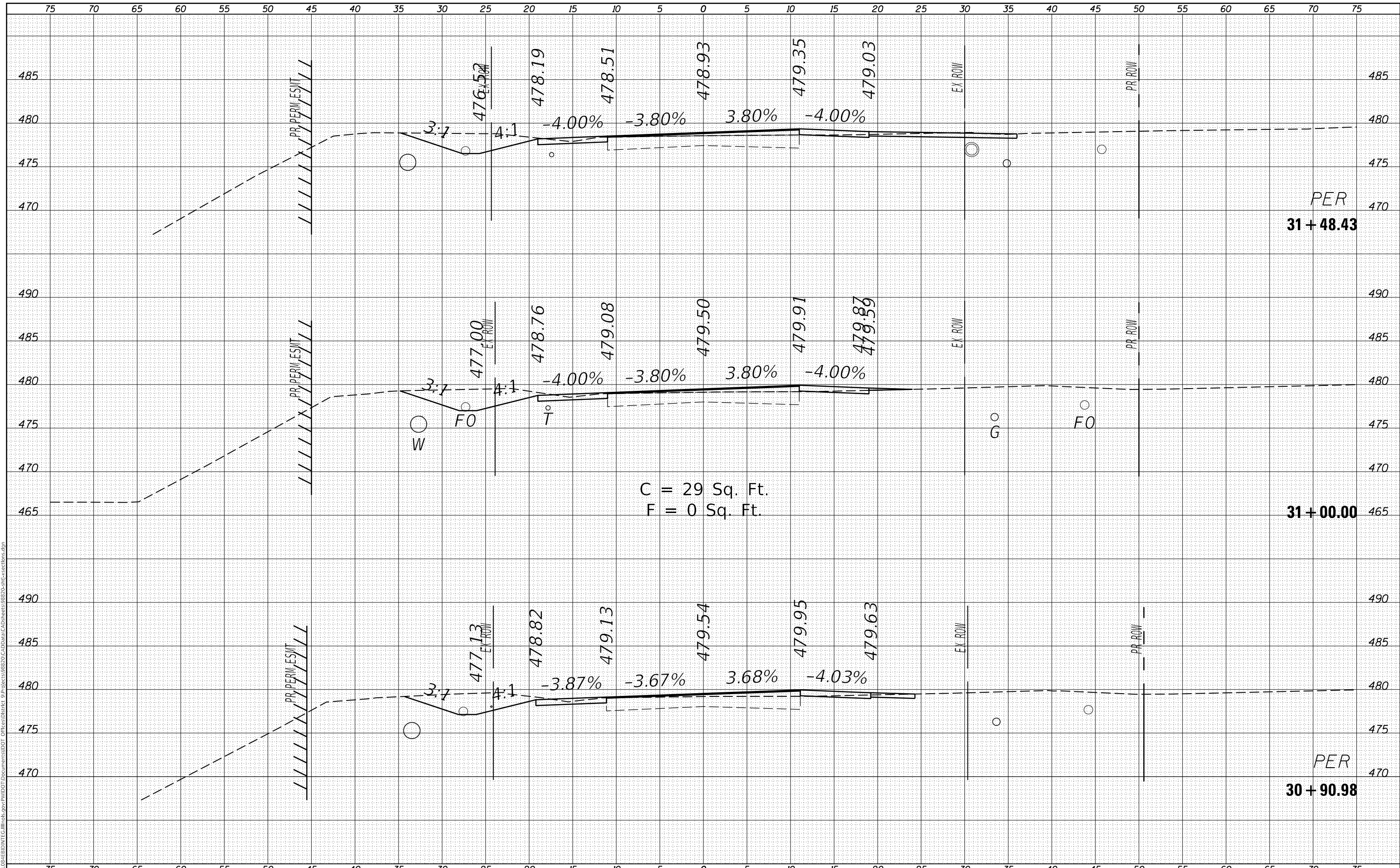
SCALE: SHEET OF SHEETS STA. 30+00.00 TO STA. 30+50.00

F.A.S. RTE.	SECTION	COUNTY	TOTAL SHEETS	SHEET NO.
2887	11R-1	FRANKLIN	223	117
CONTRACT NO. 98820				
ILLINOIS FED. AID PROJECT				

FINAL SURVEY NO.	SURVEYED	DATE
NOTE BOOK	PLOTTED	
	TEMPLATE	
	AREAS CHECKED	

ORIGINAL SURVEY NO.	SURVEYED	DATE
	PLOTTED	
	TEMPLATE	
	AREAS CHECKED	

MODEL: 37_1_1
 FILE NAME: p:\u0000\EBID\INTC\Illinois\pov\p\DOT\Documents\DOT Office\District 9\Projects\98820\CadData\CAD\Drawings\98820\c11c\sections.dgn



C = 29 Sq. Ft.
 F = 0 Sq. Ft.

USER NAME = colemm	DESIGNED -	REVISD -
	DRAWN -	REVISD -
PLOT SCALE = 10.0000' / in.	CHECKED -	REVISD -
PLOT DATE = 12/15/2017	DATE -	REVISD -

STATE OF ILLINOIS
 DEPARTMENT OF TRANSPORTATION

CROSS SECTION
 IL 37

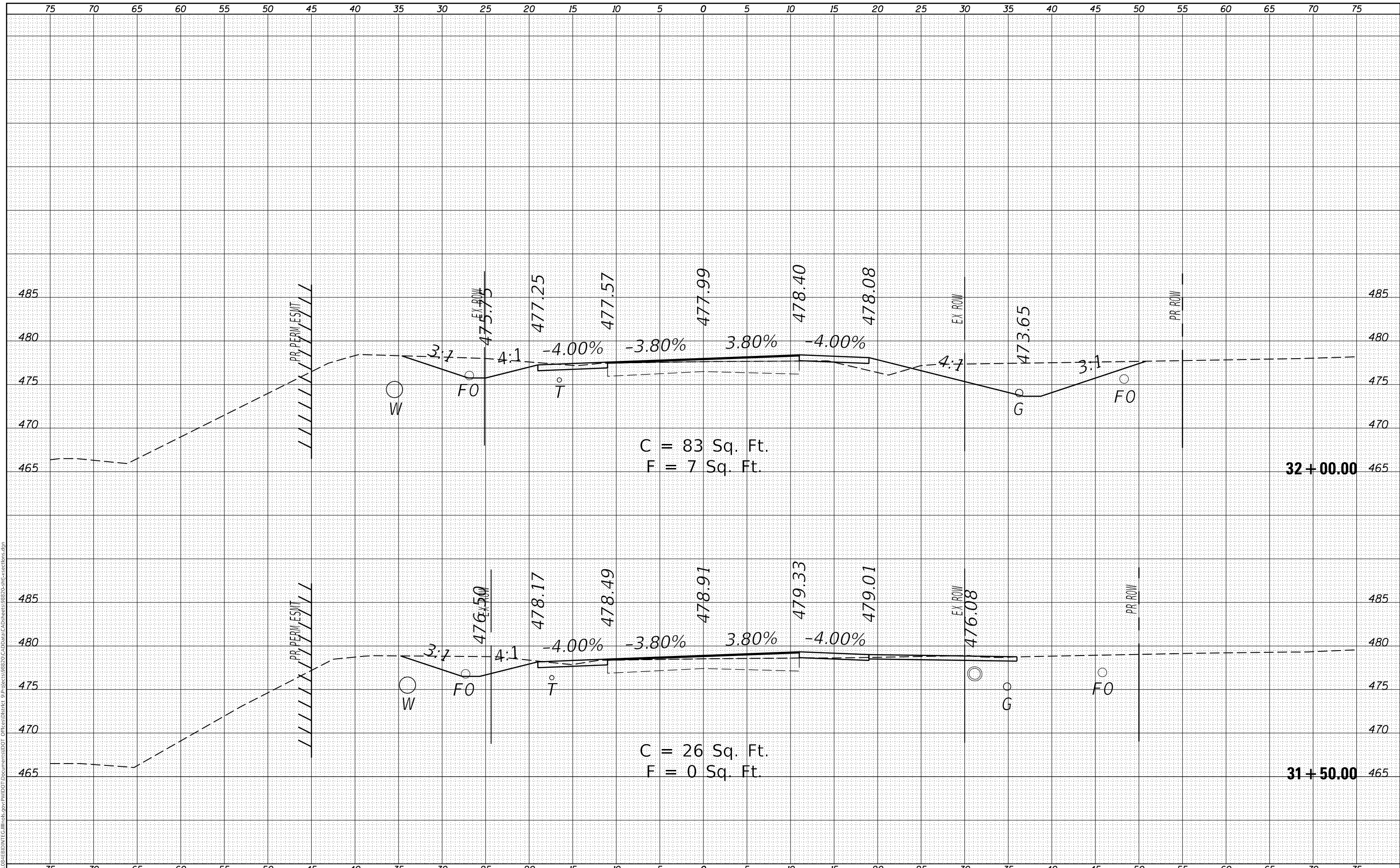
SCALE: SHEET OF SHEETS STA. 30+90.98 TO STA. 31+48.43

F.A.S. RTE.	SECTION	COUNTY	TOTAL SHEETS	SHEET NO.
2887	11R-1	FRANKLIN	223	118
CONTRACT NO. 98820				
ILLINOIS FED. AID PROJECT				

FINAL SURVEY	SURVEYED	DATE
NOTE BOOK	PLOTTED	BY
NO.	TEMPLATE	
	AREAS CHECKED	
	AREAS CHECKED	

ORIGINAL SURVEY	SURVEYED	DATE
NOTE BOOK	PLOTTED	BY
NO.	TEMPLATE	
	AREAS CHECKED	
	AREAS CHECKED	

MODEL: 37_1_1
 FILE NAME: p:\a1108\EBID\INT\G:\Illinois\p\p\DOT Documents\DOT Office\District 9\Projects\98820\CAD\Drawings\98820\c11c\sections.dgn



C = 83 Sq. Ft.
 F = 7 Sq. Ft.

C = 26 Sq. Ft.
 F = 0 Sq. Ft.

32 + 00.00

31 + 50.00

USER NAME = colemm	DESIGNED -	REVISD -
	DRAWN -	REVISD -
PLOT SCALE = 10.0000' / in.	CHECKED -	REVISD -
PLOT DATE = 12/15/2017	DATE -	REVISD -

STATE OF ILLINOIS
 DEPARTMENT OF TRANSPORTATION

CROSS SECTION
 IL 37

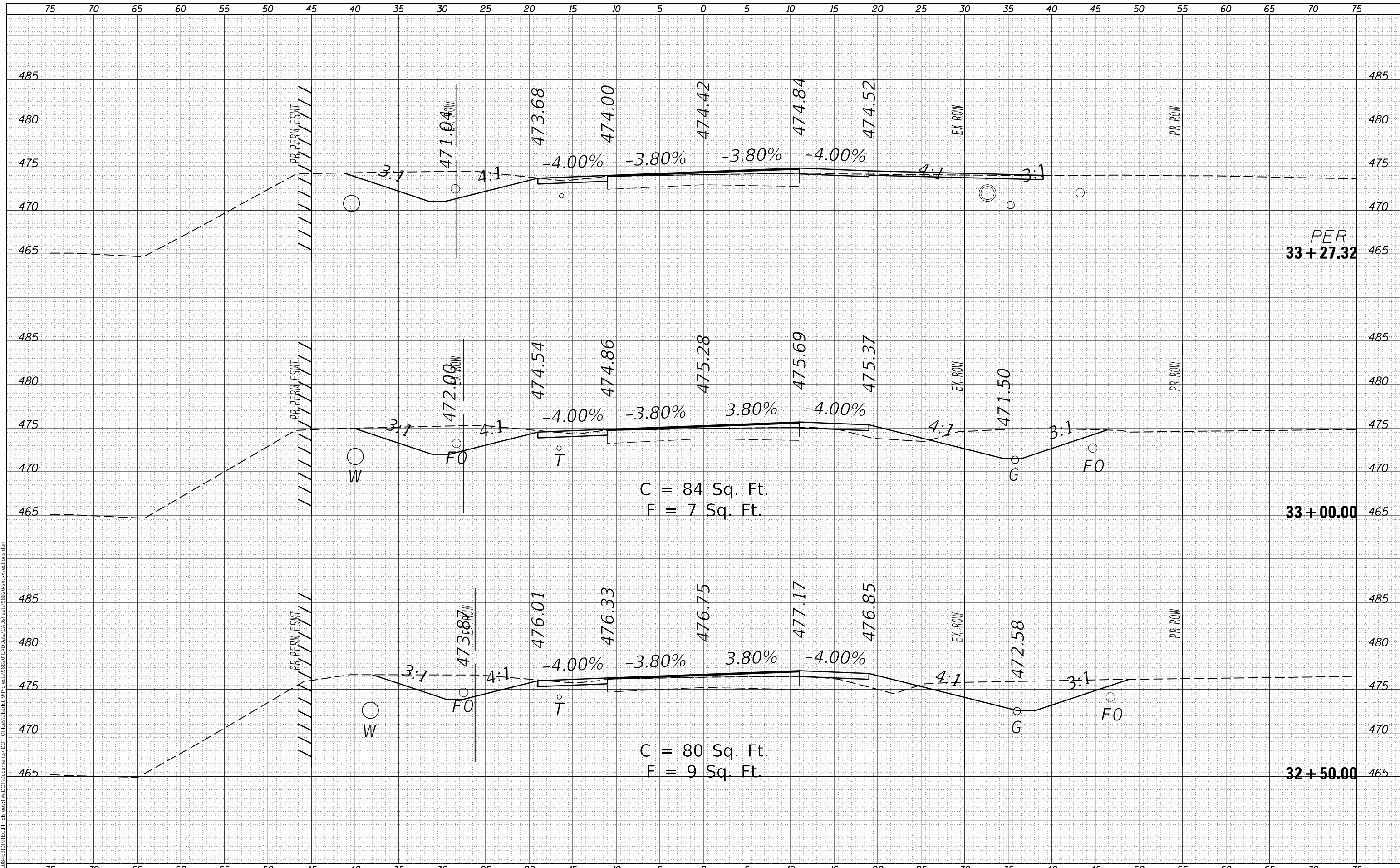
SCALE: SHEET OF SHEETS STA. 31+50.00 TO STA. 32+00.00

F.A.S. RTE.	SECTION	COUNTY	TOTAL SHEETS	SHEET NO.
2887	11R-1	FRANKLIN	223	119
CONTRACT NO. 98820				
ILLINOIS FED. AID PROJECT				

BY	DATE
FINAL SURVEY	SURVEYED
NOTE BOOK	PLOTTED
NO.	TEMPLATE
	AREAS CHECKED
	AREAS CHECKED

BY	DATE
ORIGINAL SURVEY	SURVEYED
NOTE BOOK	PLOTTED
NO.	TEMPLATE
	AREAS CHECKED
	AREAS CHECKED

MODEL: 37_1_1
 FILE NAME: p:\uillinois\EBID\INT\G:\Illinois\paw\paw\DOT Documents\DOT Office\Director 9\Projects\98820\CAD\Drawings\98820\c11c\sections.dgn



**STATE OF ILLINOIS
DEPARTMENT OF TRANSPORTATION**

**CROSS SECTION
IL 37**

USER NAME = colemm	DESIGNED -	REVISED -
	DRAWN -	REVISED -
PLOT SCALE = 10.0000' / in.	CHECKED -	REVISED -
PLOT DATE = 12/15/2017	DATE -	REVISED -

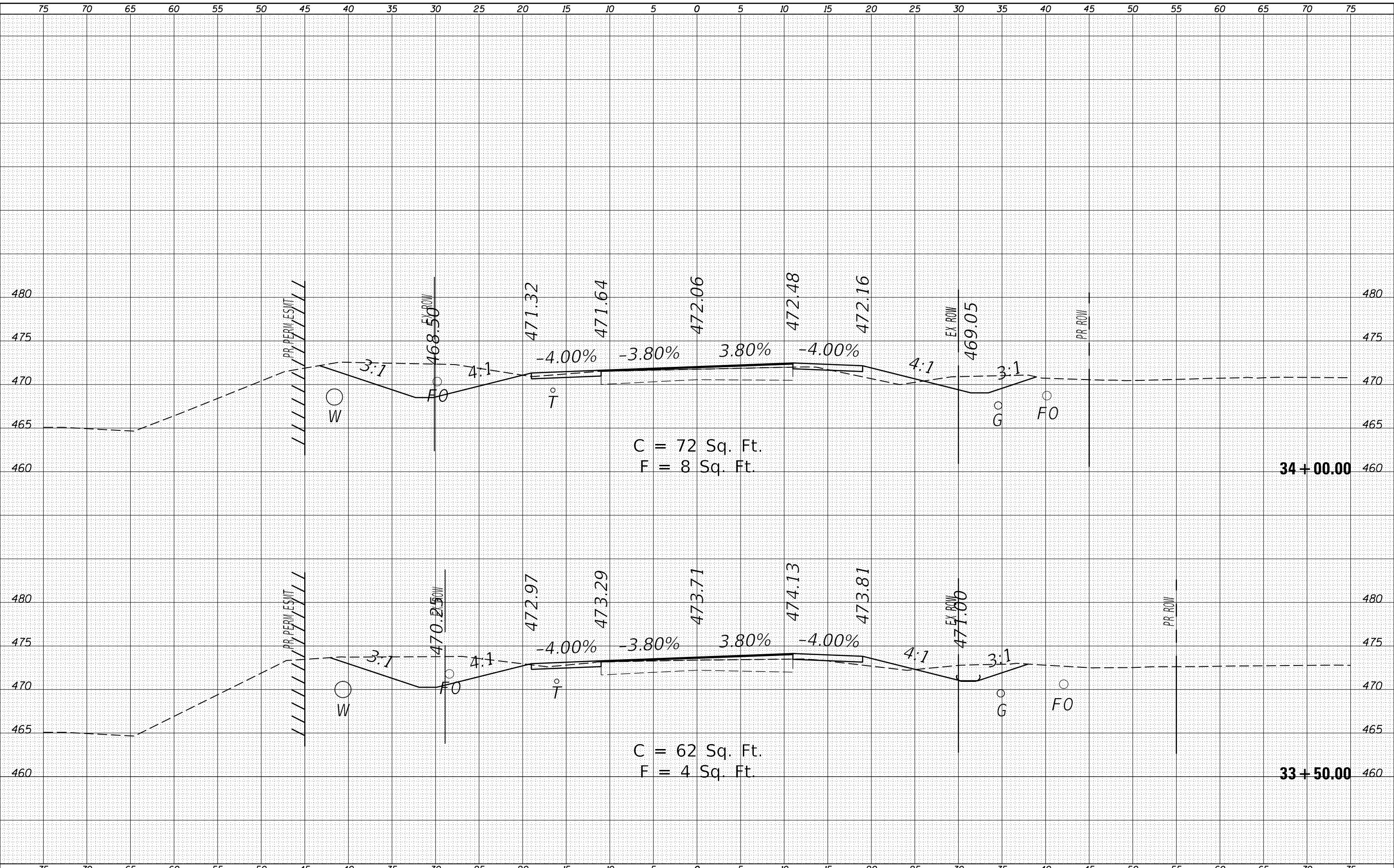
SCALE: SHEET OF SHEETS STA. 32+50.00 TO STA. 33+27.32

F.A.S. RTE.	SECTION	COUNTY	TOTAL SHEETS	SHEET NO.
2887	11R-1	FRANKLIN	223	120
CONTRACT NO. 98820				
ILLINOIS		FED. AID PROJECT		

FINAL SURVEY NO.	SURVEYED	DATE
NOTE BOOK	PLOTTED	BY
AREAS CHECKED	TEMPLATE	
	AREAS CHECKED	

ORIGINAL SURVEY NO.	SURVEYED	DATE
NOTE BOOK	PLOTTED	BY
AREAS CHECKED	TEMPLATE	
	AREAS CHECKED	

MODEL: 37_1_1
 FILE NAME: p:\a11\08\EBID\INT\Ca Illinois\pwp\DOT Documents\DOT Office\District 9\Projects\98820\CadData\CAD\Drawings\98820\c11c\sections.dgn



USER NAME = colemm
DESIGNED -
DRAWN -
PLOT SCALE = 10.0000' / in.
PLOT DATE = 12/15/2017

REVISD -
REVISD -
REVISD -
REVISD -

**STATE OF ILLINOIS
 DEPARTMENT OF TRANSPORTATION**

**CROSS SECTION
 IL 37**

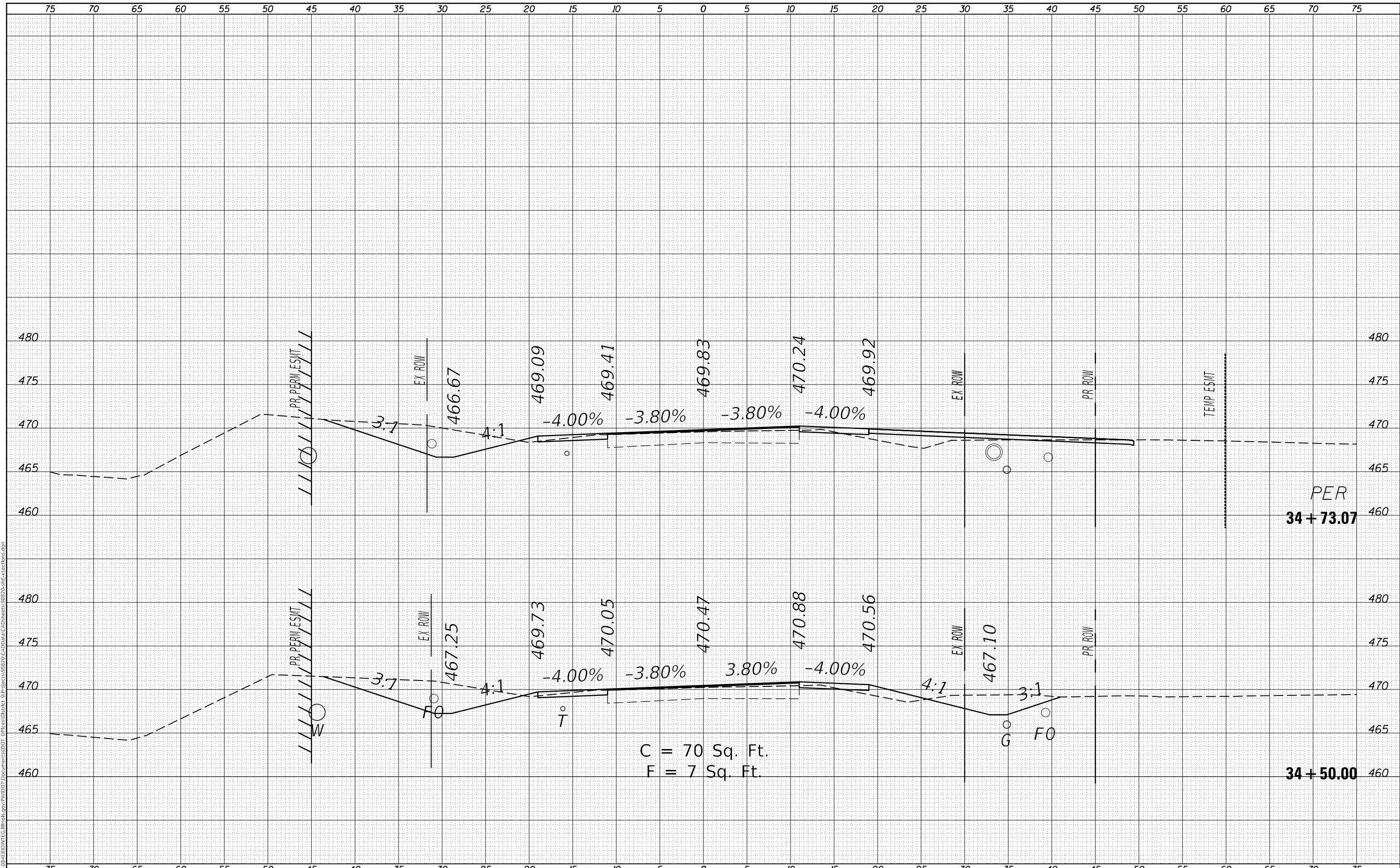
SCALE: SHEET OF SHEETS STA. 33+50.00 TO STA. 34+00.00

F.A.S. RTE. 2887	SECTION 11R-1	COUNTY FRANKLIN	TOTAL SHEETS 223	SHEET NO. 121
CONTRACT NO. 98820				
ILLINOIS FED. AID PROJECT				

FINAL SURVEY NO.	SURVEYED	DATE
NOTE BOOK	PLOTTED	
	TEMPLATE	
	AREAS CHECKED	

ORIGINAL SURVEY NO.	SURVEYED	DATE
NOTE BOOK	PLOTTED	
	TEMPLATE	
	AREAS CHECKED	

MODEL: 37_1_1
 FILE NAME: p:\u0000\EBID\INT\Ca Illinois\pwp\WIDOT\Documents\DOT Office\District 9\Projects\98820\CadData\CAD\Drawings\98820\c11c\sections.dgn



STATE OF ILLINOIS
 DEPARTMENT OF TRANSPORTATION

CROSS SECTION
 IL 37

USER NAME = colemm
DESIGNED -
DRAWN -
PLLOT SCALE = 10.0000 ' / in.
PLLOT DATE = 12/15/2017

DESIGNED -
REVIS&D -
CHECK&D -
DATE -

REVIS&D -
REVIS&D -
REVIS&D -
REVIS&D -

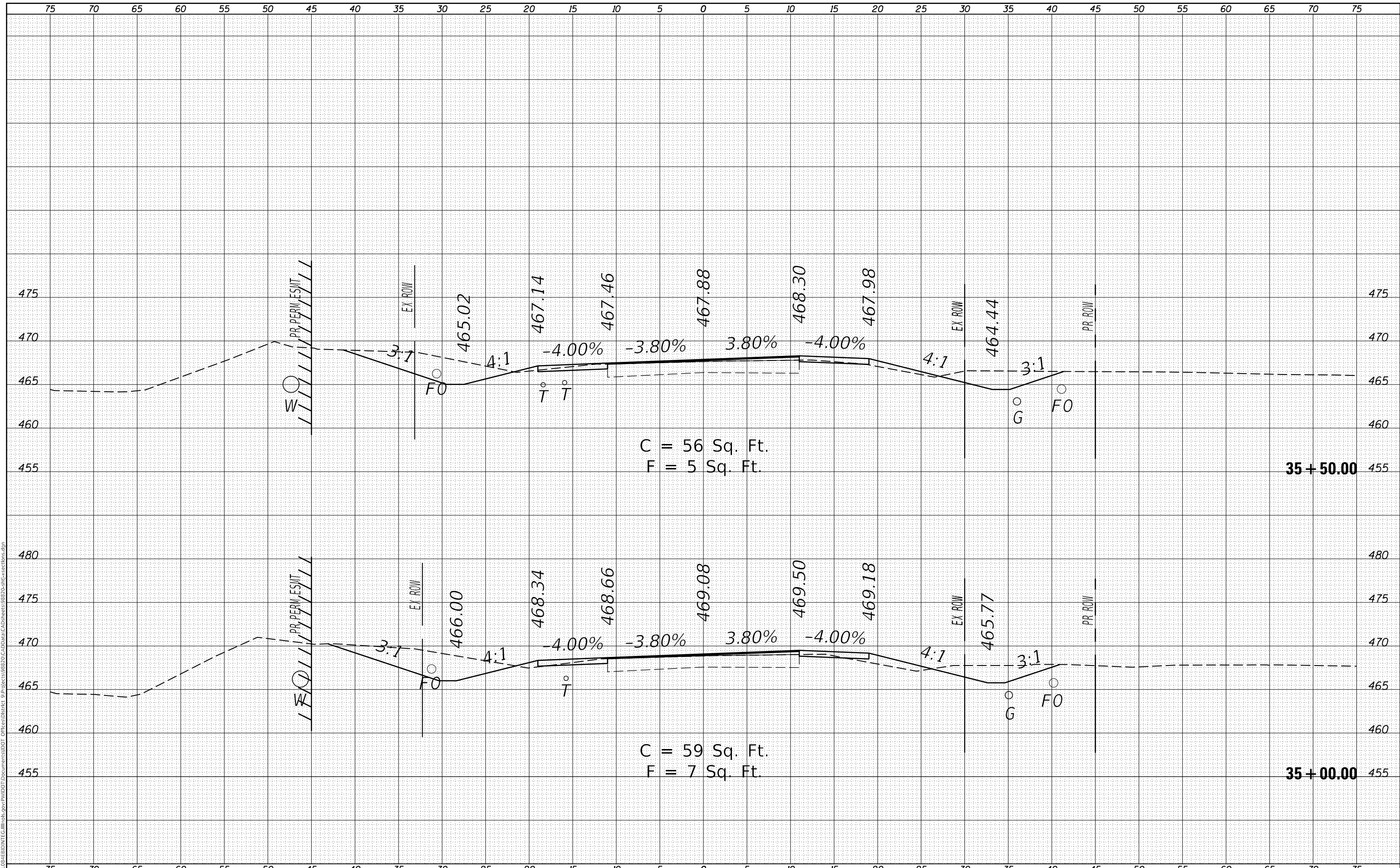
SCALE: SHEET OF SHEETS STA. 34+50.00 TO STA. 34+73.07

F.A.S. RTE. 2887	SECTION 11R-1	COUNTY FRANKLIN	TOTAL SHEETS 223	SHEET NO. 122
CONTRACT NO. 98820				
ILLINOIS FED. AID PROJECT				

FINAL SURVEY NO.	SURVEYED	DATE
NOTE BOOK NO.	PLOTTED	
	TEMPLATE	
	AREAS CHECKED	

ORIGINAL SURVEY NO.	SURVEYED	DATE
NOTE BOOK NO.	PLOTTED	
	TEMPLATE	
	AREAS CHECKED	

MODEL: 37_1_1
 FILE NAME: p:\u0000\EBID\NTC\Illinois\p\WIDOT\Documents\DOT Office\District 9\Projects\98820\CadData\CAD\Drawings\98820\shic\sections.dgn



USER NAME = colemm	DESIGNED -	REvised -
	DRAWN -	REvised -
PLOT SCALE = 10.0000 ' / in.	CHECKED -	REvised -
PLOT DATE = 12/15/2017	DATE -	REvised -

STATE OF ILLINOIS
 DEPARTMENT OF TRANSPORTATION

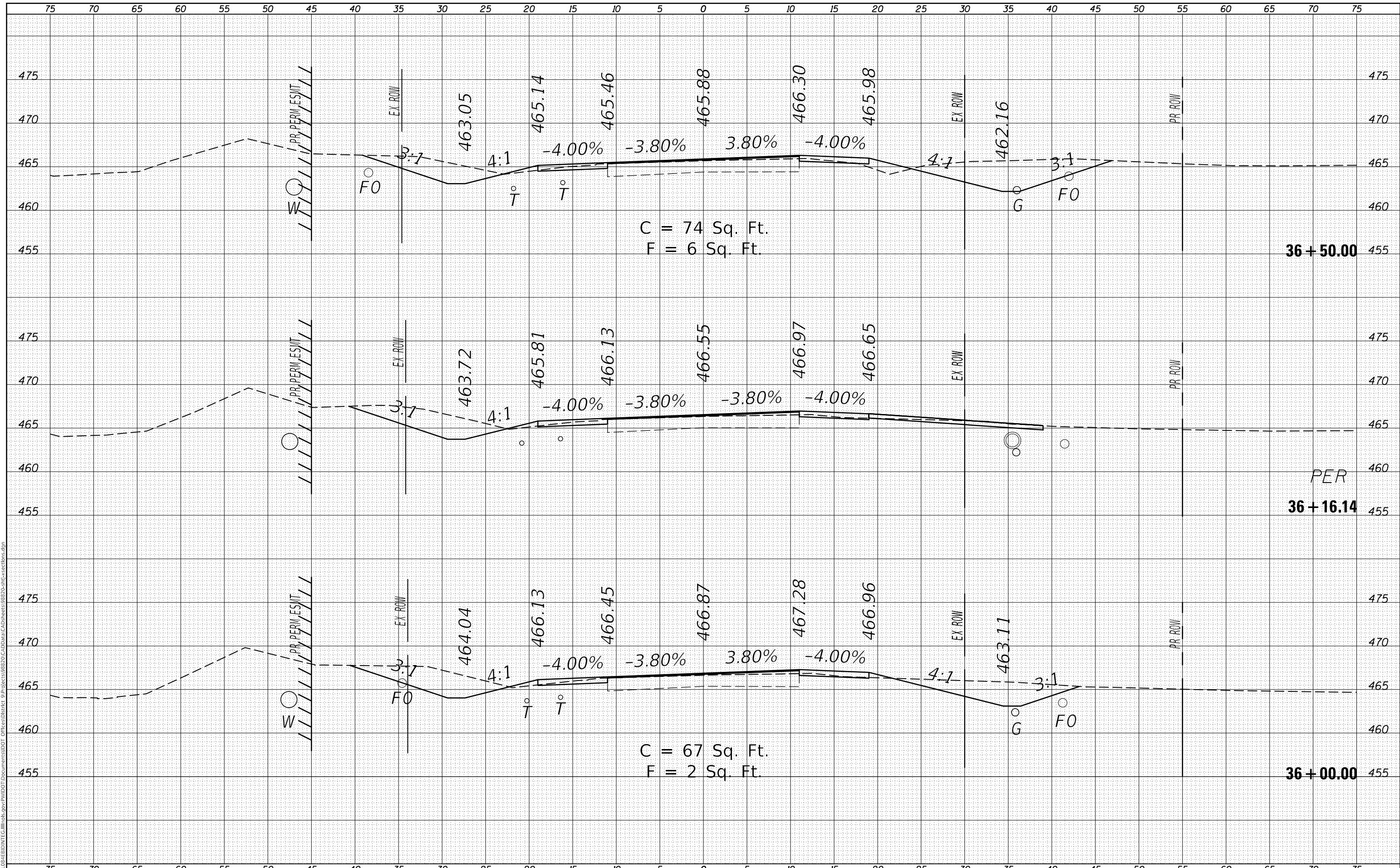
CROSS SECTION
 IL 37
 SCALE: SHEET OF SHEETS STA. 35+00.00 TO STA. 35+50.00

F.A.S. RTE. 2887	SECTION 11R-1	COUNTY FRANKLIN	TOTAL SHEETS 223	SHEET NO. 123
CONTRACT NO. 98820				
ILLINOIS FED. AID PROJECT				

DATE	
BY	
SURVEYED	
PLOTTED	
TEMPLATE	
AREAS CHECKED	
FINAL SURVEY NO.	
NOTE BOOK NO.	
AREAS CHECKED	

DATE	
BY	
SURVEYED	
PLOTTED	
TEMPLATE	
AREAS CHECKED	
ORIGINAL SURVEY NO.	
NOTE BOOK NO.	
AREAS CHECKED	

MODEL: 37_1_1
 FILE NAME: p:\illinois\EBID\TCE\Illinois\pov\PWDOT\Documents\DOT\Office\District 9\Projects\98820\CadData\CAD\Drawings\98820\c11c\sections.dgn



USER NAME = colemm
DESIGNED -
DRAWN -
PLOT SCALE = 10.0000' / in.
CHECKED -
DATE -

REVISD -
REVISD -
REVISD -
REVISD -

STATE OF ILLINOIS
 DEPARTMENT OF TRANSPORTATION

CROSS SECTION
 IL 37

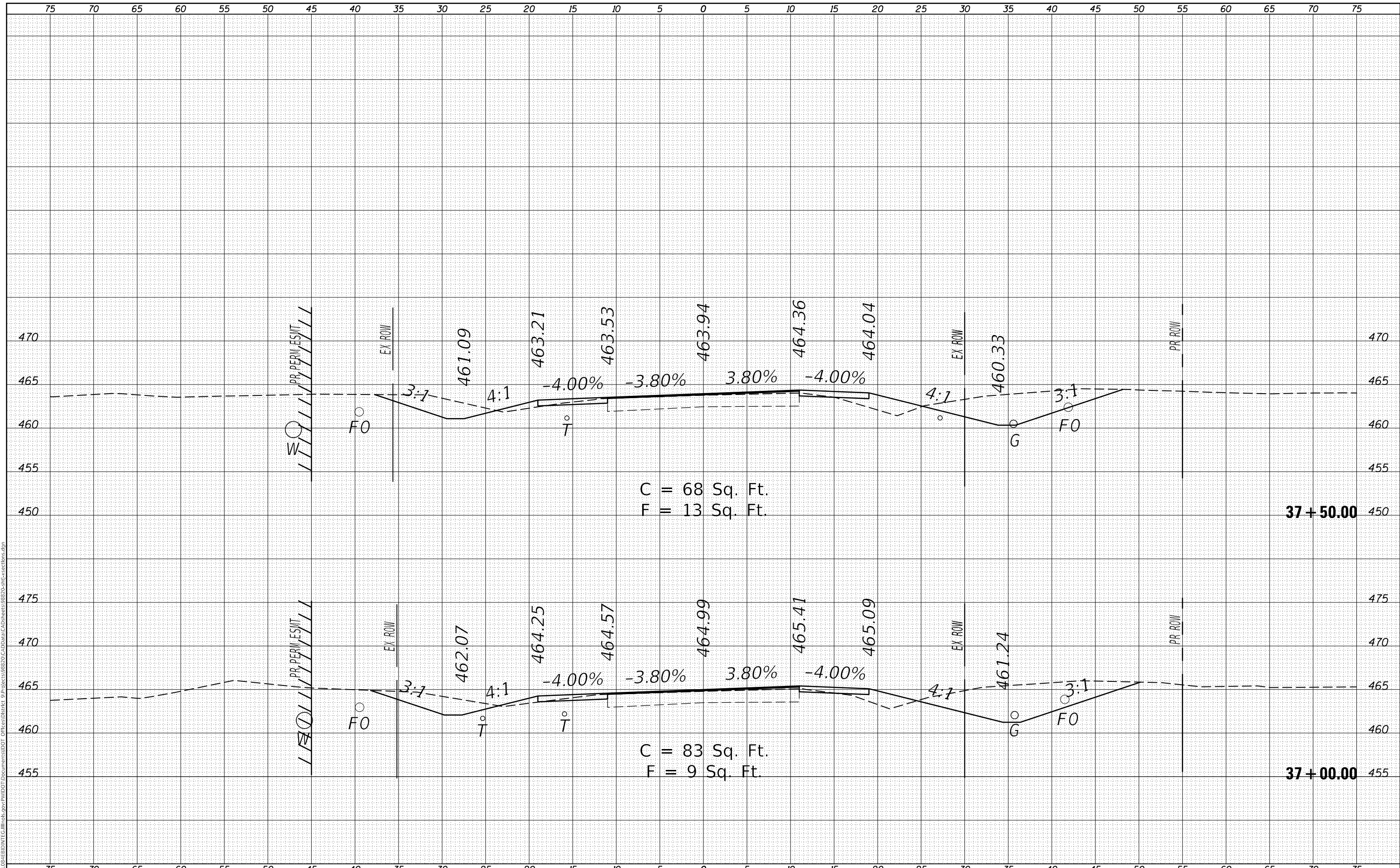
SCALE: SHEET OF SHEETS STA. 36+00.00 TO STA. 36+50.00

F.A.S. RTE.	SECTION	COUNTY	TOTAL SHEETS	SHEET NO.
2887	11R-1	FRANKLIN	223	124
CONTRACT NO. 98820				
ILLINOIS FED. AID PROJECT				

FINAL SURVEY NO.	SURVEYED	DATE
NOTE BOOK	PLOTTED	
	TEMPLATE	
	AREAS CHECKED	

ORIGINAL SURVEY NO.	SURVEYED	DATE
	PLOTTED	
	TEMPLATE	
	AREAS CHECKED	

MODEL: 37_1_1
FILE NAME: p:\u0000\EBID\INT\Ca Illinois\pov\p\DOT Documents\DOT Office\Director 9\Projects\98820\CAD\Draws\CAD\Draws\98820\c11c\sections.dgn



USER NAME = colemm	DESIGNED -	REVISD -
	DRAWN -	REVISD -
PLOT SCALE = 10.0000' / in.	CHECKED -	REVISD -
PLOT DATE = 12/15/2017	DATE -	REVISD -

STATE OF ILLINOIS
DEPARTMENT OF TRANSPORTATION

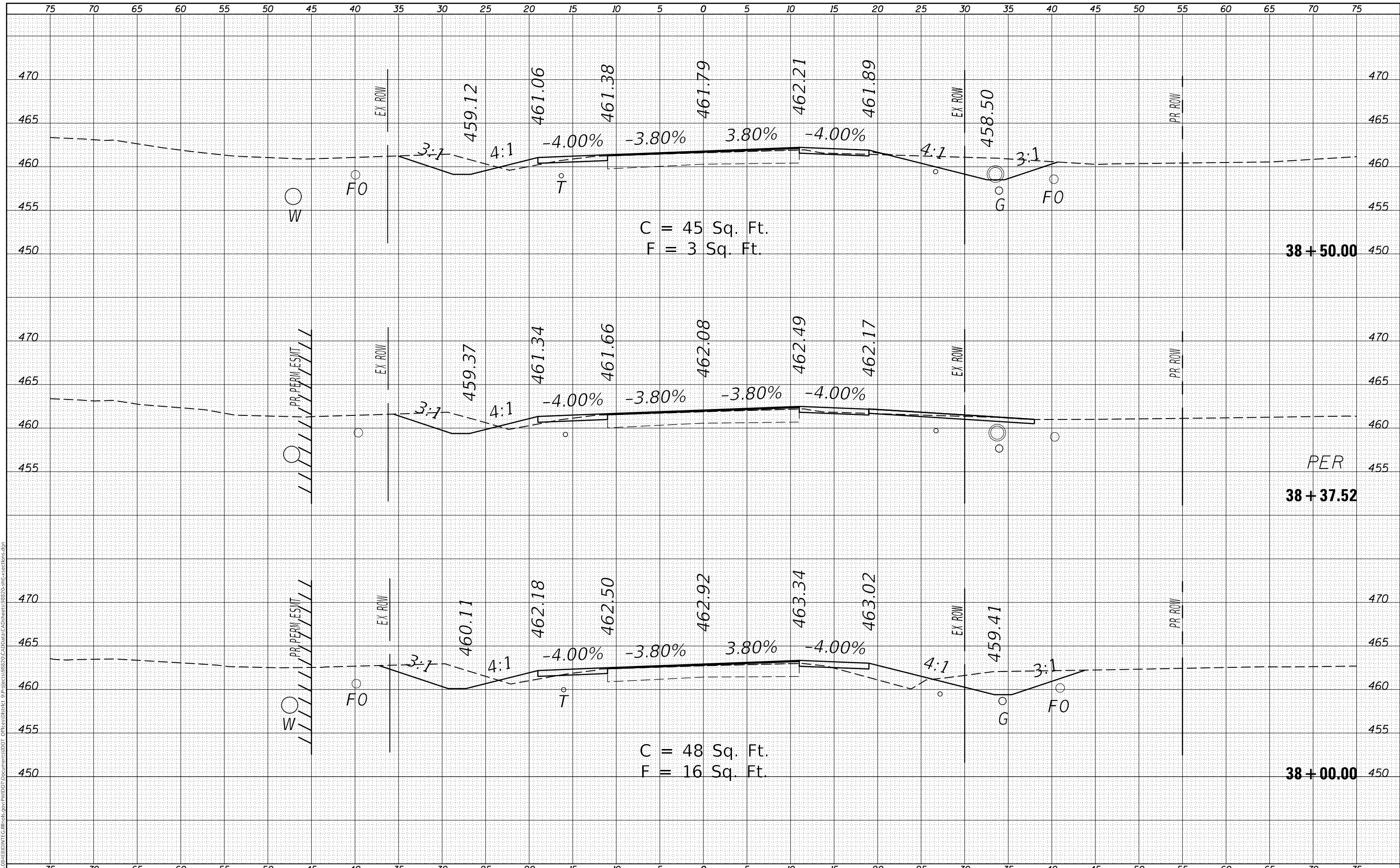
CROSS SECTION
IL 37
SCALE: SHEET OF SHEETS STA. 37+00.00 TO STA. 37+50.00

F.A.S. RTE. 2887	SECTION 11R-1	COUNTY FRANKLIN	TOTAL SHEETS 223	SHEET NO. 125
CONTRACT NO. 98820				
ILLINOIS FED. AID PROJECT				

DATE	
BY	
FINAL SURVEY	SURVEYED
NOTE BOOK	PLOTTED
NO.	TEMPLATE
	AREAS CHECKED
	AREAS CHECKED

DATE	
BY	
ORIGINAL SURVEY	SURVEYED
NOTE BOOK	PLOTTED
NO.	TEMPLATE
	AREAS CHECKED
	AREAS CHECKED

MODEL: 37_1_1
 FILE NAME: p:\illinois\EBID\INT\Ca Illinois\pwp\DOT Documents\DOT Office\District 9\Projects\98820\CadData\CAD\Drawings\98820\c11c\sections.dgn



USER NAME = colemm	DESIGNED -	REVISD -
	DRAWN -	REVISD -
PLOT SCALE = 10.0000' / in.	CHECKED -	REVISD -
PLOT DATE = 12/15/2017	DATE -	REVISD -

STATE OF ILLINOIS
 DEPARTMENT OF TRANSPORTATION

CROSS SECTION
 IL 37

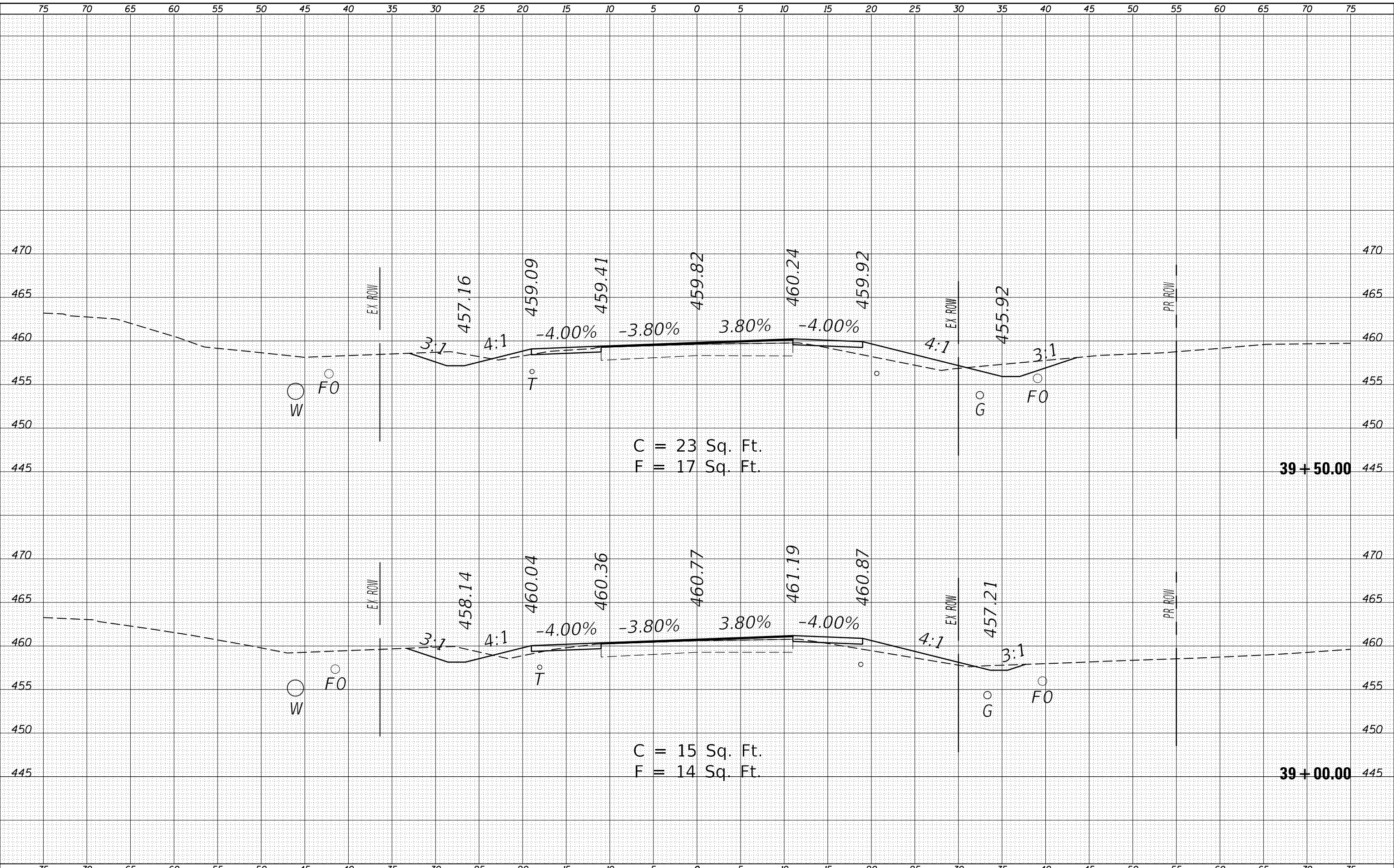
SCALE: SHEET OF SHEETS STA. 38+00.00 TO STA. 38+50.00

F.A.S. RTE.	SECTION	COUNTY	TOTAL SHEETS	SHEET NO.
2887	11R-1	FRANKLIN	223	126
CONTRACT NO. 98820				
ILLINOIS FED. AID PROJECT				

FINAL SURVEY	SURVEYED	DATE
NOTE BOOK	PLOTTED	BY
NO.	TEMPLATE	
	AREAS CHECKED	
	AREAS CHECKED	

ORIGINAL SURVEY	SURVEYED	DATE
NOTE BOOK	PLOTTED	BY
NO.	TEMPLATE	
	AREAS CHECKED	
	AREAS CHECKED	

MODEL: 37_1_1
 FILE NAME: p:\a11\08\EBID\INT\CaIllinois\pwr\p\DOT Documents\DOT Office\District 9\Projects\98820\CadData\CAD\Drawings\98820\c11c\sections.dgn



C = 23 Sq. Ft.
 F = 17 Sq. Ft.

C = 15 Sq. Ft.
 F = 14 Sq. Ft.

39 + 50.00

39 + 00.00

USER NAME = colemm	DESIGNED -	REVISIED -
	DRAWN -	REVISIED -
PLOT SCALE = 10.0000' / in.	CHECKED -	REVISIED -
PLOT DATE = 12/15/2017	DATE -	REVISIED -

STATE OF ILLINOIS
 DEPARTMENT OF TRANSPORTATION

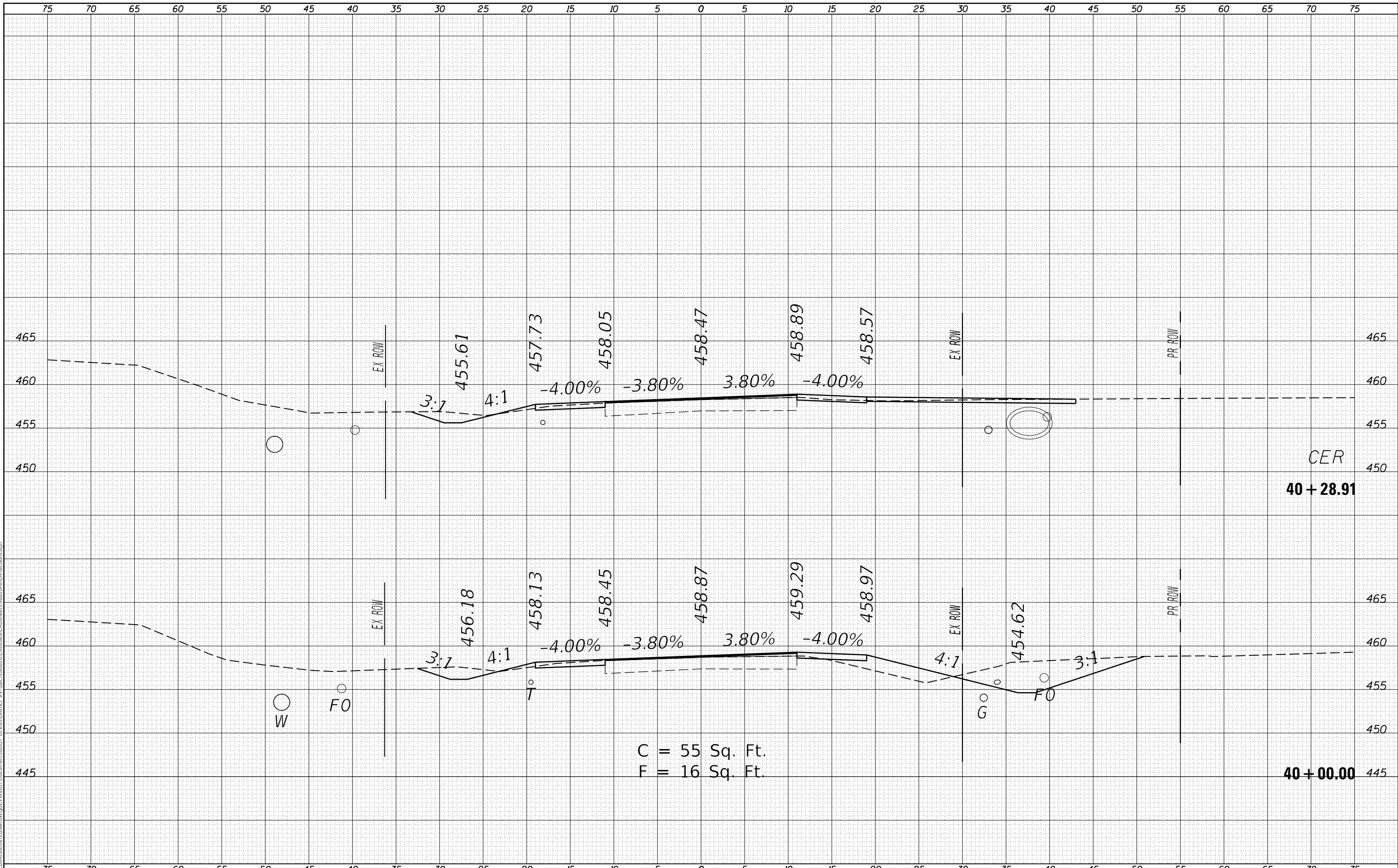
CROSS SECTION IL 37	
SCALE:	SHEET OF SHEETS
STA. 39+00.00 TO STA. 39+50.00	

F.A.S. RTE.	SECTION	COUNTY	TOTAL SHEETS	SHEET NO.
2887	11R-1	FRANKLIN	223	127
CONTRACT NO. 98820				
ILLINOIS FED. AID PROJECT				

FINAL SURVEY NO.	SURVEYED PLOTTED AREAS CHECKED	DATE
NOTE BOOK NO.	TEMPLATE AREAS CHECKED	

ORIGINAL SURVEY NO.	SURVEYED PLOTTED AREAS CHECKED	DATE
NOTE BOOK NO.	TEMPLATE AREAS CHECKED	

MODEL 37_1_1
 FILE NAME: p:\uillinois\ebid\ntc\illinois\pwp\p\dot\Documents\DOT\Illinois\pwp\p\dot\Projects\98820\CadData\Cad\Drawings\98820\cnic\sections.dgn



STATE OF ILLINOIS
DEPARTMENT OF TRANSPORTATION

CROSS SECTION
IL 37

USER NAME = colemm	DESIGNED -	REVISSED -
PLOT SCALE = 10.0000' / in.	DRAWN -	REVISSED -
PLOT DATE = 12/15/2017	CHECKED -	REVISSED -
	DATE -	REVISSED -

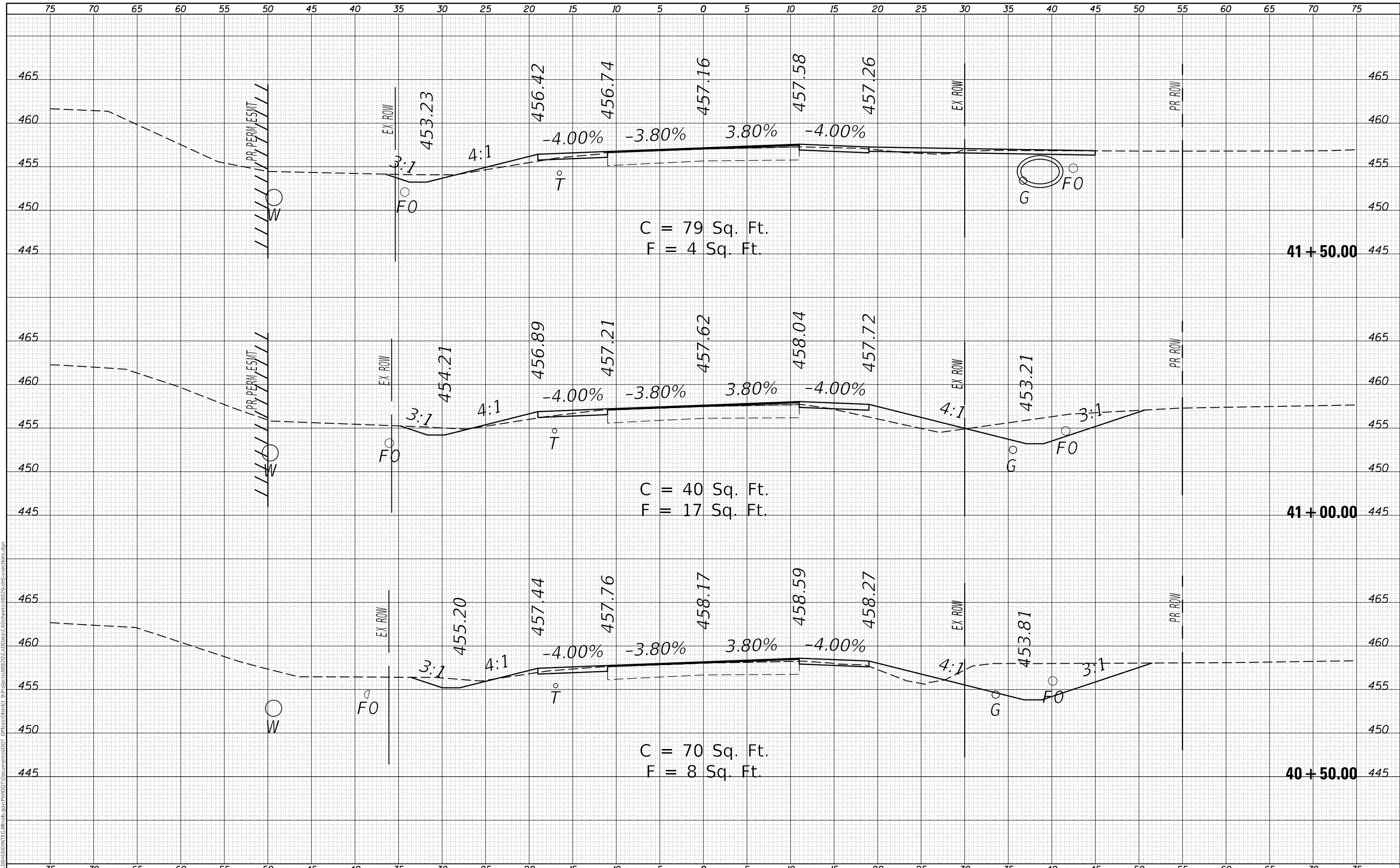
F.A.S. RTE.	SECTION	COUNTY	TOTAL SHEETS	SHEET NO.
2887	11R-1	FRANKLIN	223	128
CONTRACT NO. 98820			ILLINOIS FED. AID PROJECT	

SCALE: SHEET OF SHEETS STA. 40+00.00 TO STA. 40+28.91

DATE	
BY	
FINAL SURVEY	SURVEYED
NOTE BOOK	PLOTTED
NO.	TEMPLATE
	AREAS CHECKED
	AREAS CHECKED

DATE	
BY	
ORIGINAL SURVEY	SURVEYED
NOTE BOOK	PLOTTED
NO.	TEMPLATE
	AREAS CHECKED
	AREAS CHECKED

MODEL: 37_1_1
 FILE NAME: p:\u0000\EBID\INT\Ca Illinois\pov\p\DOT Documents\DOT Office\District 9\Projects\98820\CadData\CAD\Drawings\98820\c11c\sections.dgn



USER NAME = colemm	DESIGNED -	REVISD -
	DRAWN -	REVISD -
PLOT SCALE = 10.0000' / in.	CHECKED -	REVISD -
PLOT DATE = 12/15/2017	DATE -	REVISD -

**STATE OF ILLINOIS
 DEPARTMENT OF TRANSPORTATION**

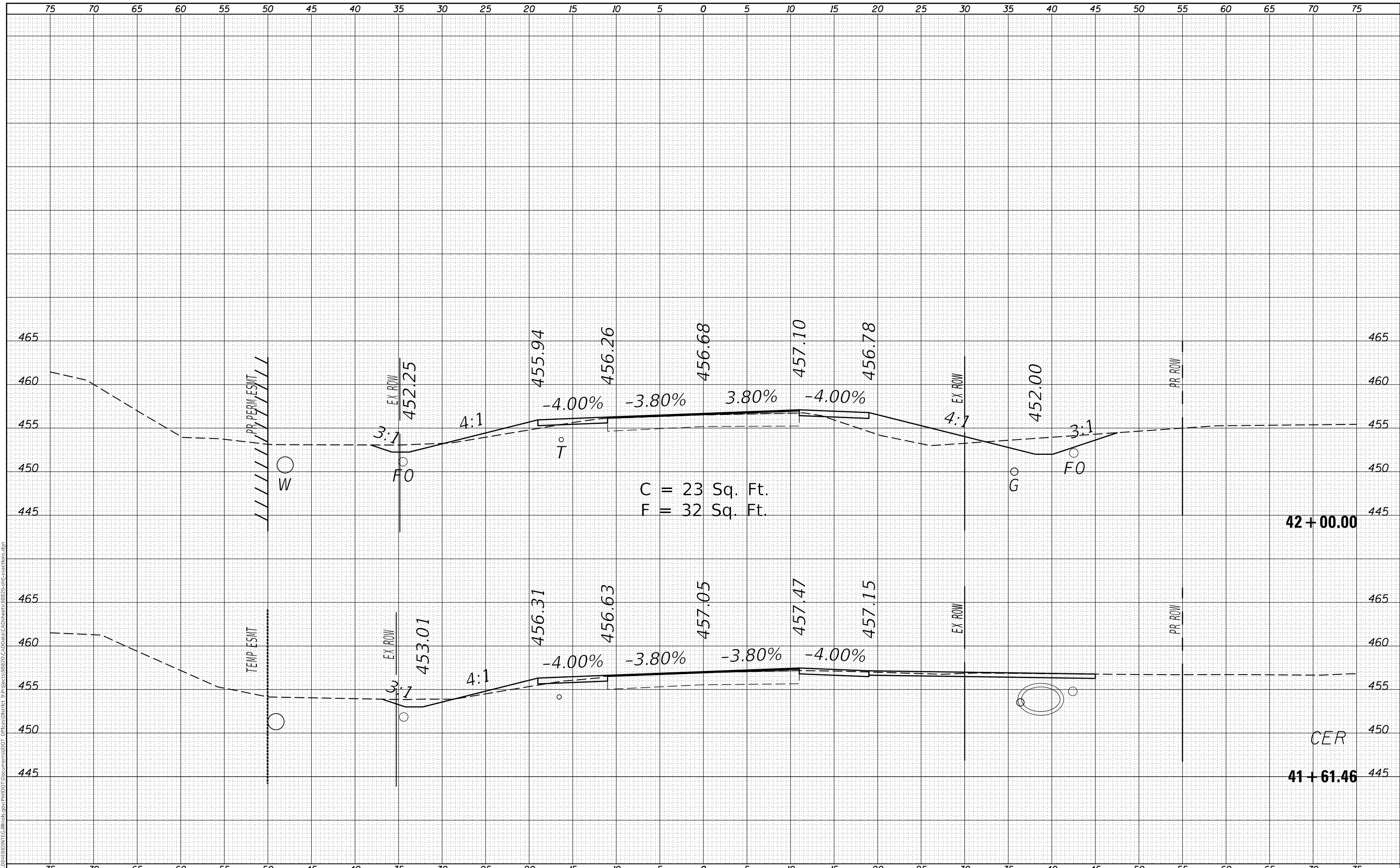
**CROSS SECTION
 IL 37**
 SCALE: SHEET OF SHEETS STA. 40+50.00 TO STA. 41+50.00

F.A.S. RTE. 2887	SECTION 11R-1	COUNTY FRANKLIN	TOTAL SHEETS 223	SHEET NO. 129
CONTRACT NO. 98820				
ILLINOIS FED. AID PROJECT				

FINAL SURVEY NO.	SURVEYED	DATE
NOTE BOOK	PLOTTED	
	TEMPLATE	
	AREAS CHECKED	

ORIGINAL SURVEY NO.	SURVEYED	DATE
	PLOTTED	
	TEMPLATE	
	AREAS CHECKED	

MODEL: 37_1_1
 FILE NAME: p:\11108\EBID\INT\G:\Illinois\pwp\11108\DOT\Documents\DOT\Office\District 9\Projects\98820\CadData\CAD\Drawings\98820\c11c\sections.dgn



USER NAME = colemm	DESIGNED -	REVISD -
	DRAWN -	REVISD -
PLOT SCALE = 10.0000' / in.	CHECKED -	REVISD -
PLOT DATE = 12/15/2017	DATE -	REVISD -

**STATE OF ILLINOIS
 DEPARTMENT OF TRANSPORTATION**

**CROSS SECTION
 IL 37**

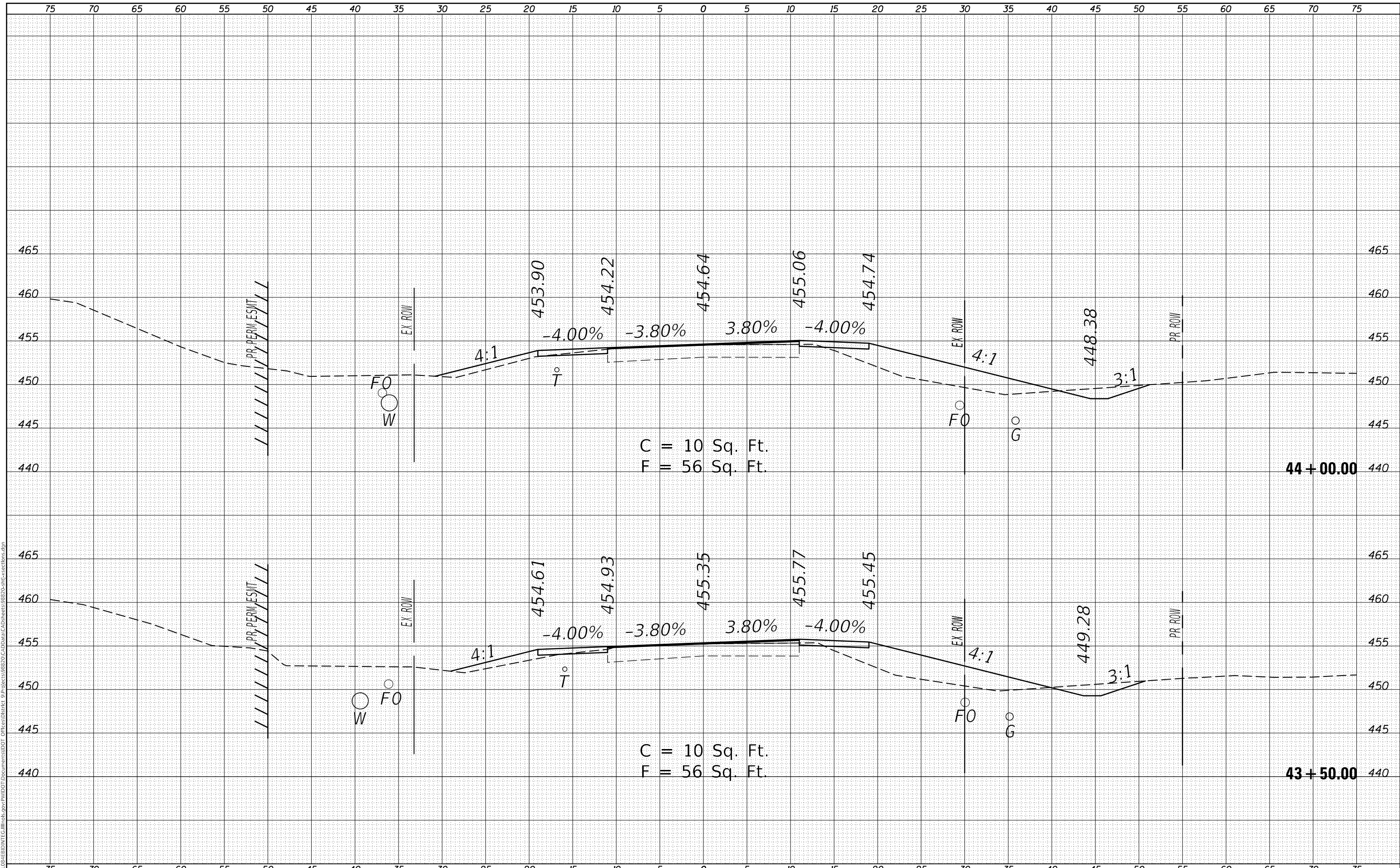
SCALE: SHEET OF SHEETS STA. 41+61.46 TO STA. 42+00.00

F.A.S. RTE.	SECTION	COUNTY	TOTAL SHEETS	SHEET NO.
2887	11R-1	FRANKLIN	223	130
CONTRACT NO. 98820				
ILLINOIS FED. AID PROJECT				

FINAL SURVEY	SURVEYED	DATE
NOTE BOOK	PLOTTED	BY
NO.	TEMPLATE	
	AREAS CHECKED	
	AREAS CHECKED	

ORIGINAL SURVEY	SURVEYED	DATE
NOTE BOOK	PLOTTED	BY
NO.	TEMPLATE	
	AREAS CHECKED	
	AREAS CHECKED	

MODEL: 37_1_1
 FILE NAME: p:\all\g\EBID\INT\Ca Illinois\pwp\W\DOT Documents\DOT Office\District 9\Projects\98820\CadData\CAD\Drawings\98820\c11c\sections.dgn



C = 10 Sq. Ft.
 F = 56 Sq. Ft.

C = 10 Sq. Ft.
 F = 56 Sq. Ft.

USER NAME = colemm	DESIGNED -	REVISIED -
	DRAWN -	REVISIED -
PLOT SCALE = 10.0000' / in.	CHECKED -	REVISIED -
PLOT DATE = 12/15/2017	DATE -	REVISIED -

STATE OF ILLINOIS
 DEPARTMENT OF TRANSPORTATION

CROSS SECTION
 IL 37

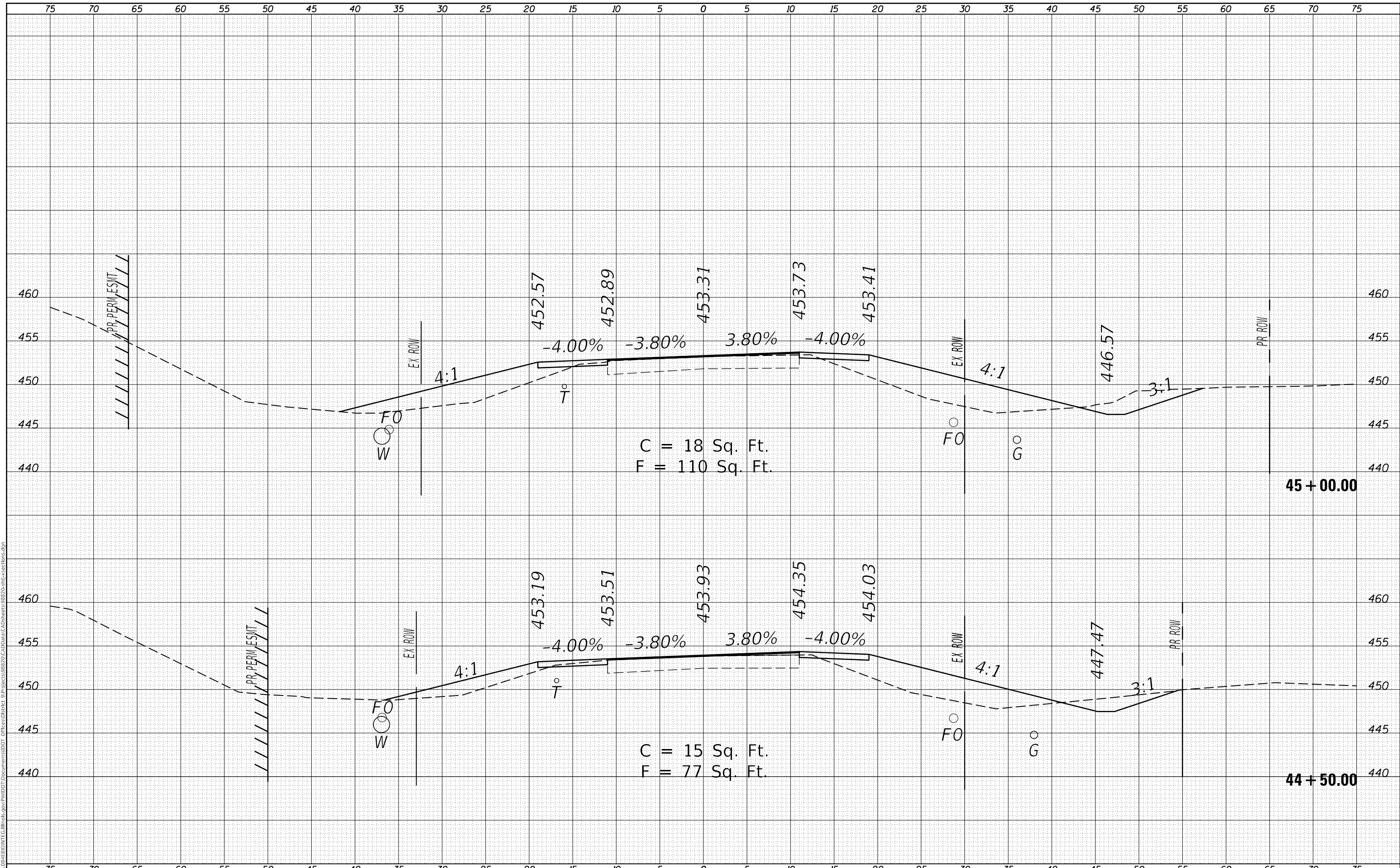
SCALE: SHEET OF SHEETS STA. 43+50.00 TO STA. 44+00.00

F.A.S. RTE.	SECTION	COUNTY	TOTAL SHEETS	SHEET NO.
2887	11R-1	FRANKLIN	223	132
CONTRACT NO. 98820				
ILLINOIS FED. AID PROJECT				

FINAL SURVEY	SURVEYED	DATE
NOTE BOOK	PLOTTED	
NO.	TEMPLATE	
	AREAS CHECKED	

ORIGINAL SURVEY	SURVEYED	DATE
NOTE BOOK	PLOTTED	
NO.	TEMPLATE	
	AREAS CHECKED	

MODEL: 37_1_1
 FILE NAME: p:\uillinois\EBID\INT\Illinois.pwd\DOT Documents\DOT Office\District 9\Projects\98820\CadData\CAD\Drawings\98820\c11c\sections.dgn



USER NAME = colemm	DESIGNED -	REVISED -
	DRAWN -	REVISED -
PLOT SCALE = 10.0000' / in.	CHECKED -	REVISED -
PLOT DATE = 12/15/2017	DATE -	REVISED -

**STATE OF ILLINOIS
DEPARTMENT OF TRANSPORTATION**

SCALE:		SHEET	OF	SHEETS	STA. 44+50.00	TO STA. 45+00.00
--------	--	-------	----	--------	---------------	------------------

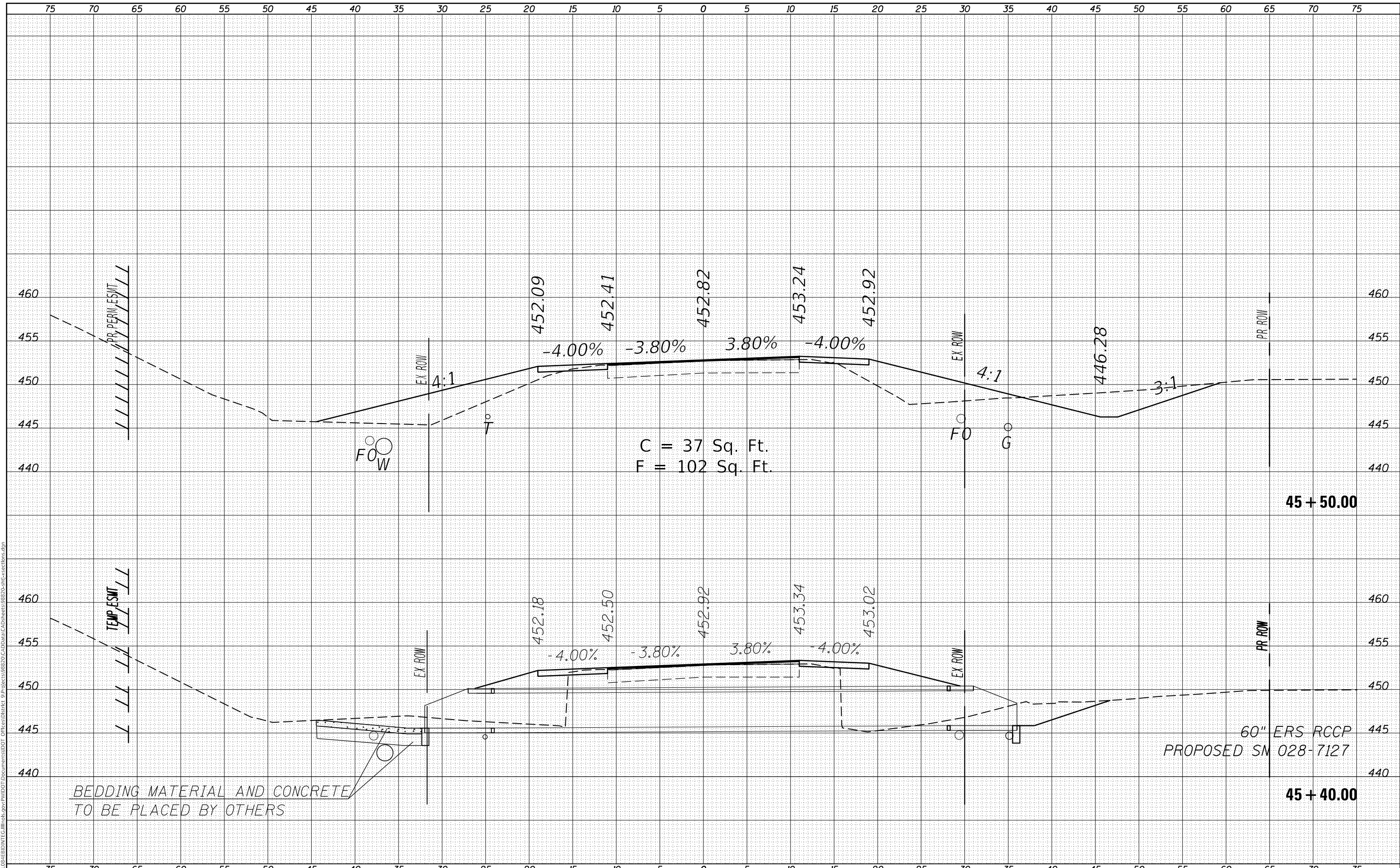
**CROSS SECTION
IL 37**

F.A.S. RTE.	SECTION	COUNTY	TOTAL SHEETS	SHEET NO.
2887	11R-1	FRANKLIN	223	133
CONTRACT NO. 98820				
ILLINOIS FED. AID PROJECT				

FINAL SURVEY	SURVEYED	DATE
NOTE BOOK	PLOTTED	BY
NO.	TEMPLATE	
	AREAS CHECKED	
	AREAS CHECKED	

ORIGINAL SURVEY	SURVEYED	DATE
NOTE BOOK	PLOTTED	BY
NO.	TEMPLATE	
	AREAS CHECKED	
	AREAS CHECKED	

MODEL: 37_1_1
 FILE NAME: p:\uillinois\EBID\NTC\Illinois\pov\p\DOT\Documents\DOT\Office\Director\Projects\98820\CadData\CAD\Drawings\98820\shc\sections.dgn



USER NAME = colemm	DESIGNED -	REVISD -
	DRAWN -	REVISD -
PLOT SCALE = 10.0000' / in.	CHECKED -	REVISD -
PLOT DATE = 12/15/2017	DATE -	REVISD -

STATE OF ILLINOIS
 DEPARTMENT OF TRANSPORTATION

CROSS SECTION
 IL 37

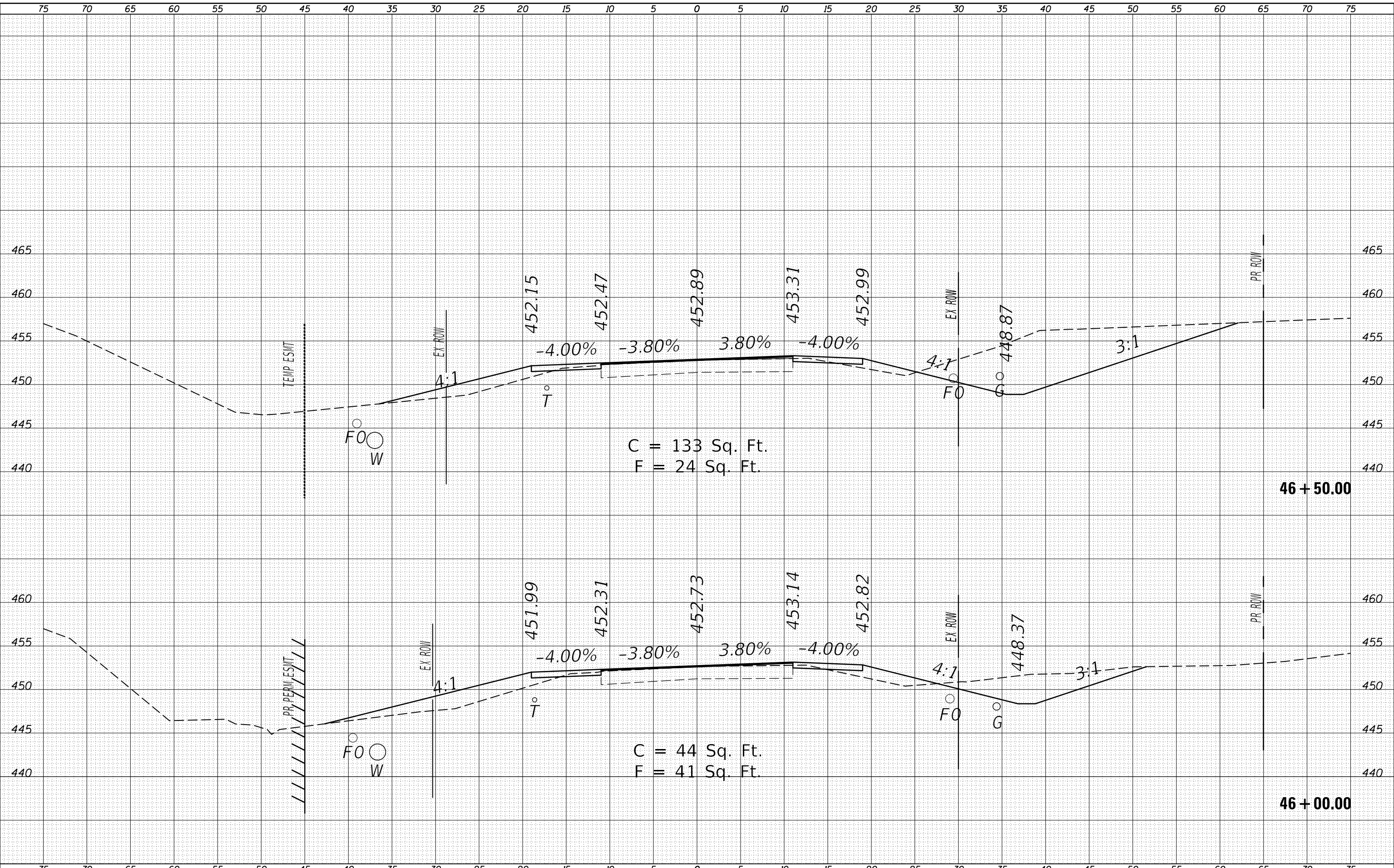
SCALE: SHEET OF SHEETS STA. 45+40.00 TO STA. 45+50.00

F.A.S. RTE.	SECTION	COUNTY	TOTAL SHEETS	SHEET NO.
2887	11R-1	FRANKLIN	223	134
				CONTRACT NO. 98820
				ILLINOIS FED. AID PROJECT

FINAL SURVEY NO.	SURVEYED	DATE
NOTE BOOK	PLOTTED	
AREAS CHECKED	TEMPLATE	
	AREAS CHECKED	

ORIGINAL SURVEY NO.	SURVEYED	DATE
NOTE BOOK	PLOTTED	
AREAS CHECKED	TEMPLATE	
	AREAS CHECKED	

MODEL: 37_1_1
 FILE NAME: p:\all\9820\EBID\INT\Ca Illinois\pov\PWDOT\Documents\DOT Office\District 9\Projects\9820\CadData\CAD\Drawings\9820\cnic\sections.dgn



USER NAME = colemm
DESIGNED -
DRAWN -
PLOT SCALE = 10.0000' / in.
PLotted DATE = 12/15/2017

REVISd -
REVISd -
REVISd -
REVISd -

**STATE OF ILLINOIS
 DEPARTMENT OF TRANSPORTATION**

**CROSS SECTION
 IL 37**

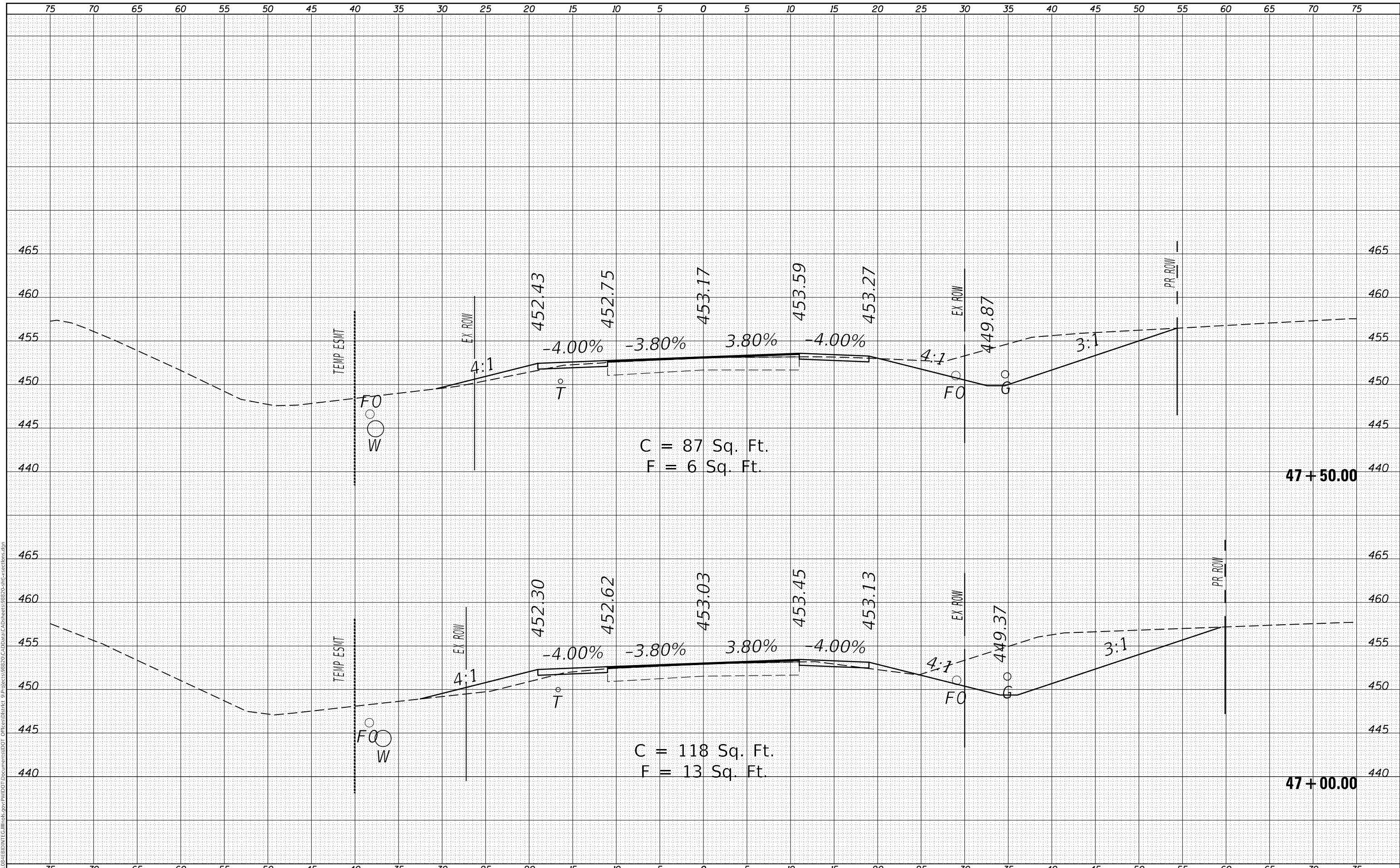
SCALE: SHEET OF SHEETS STA. 46+00.00 TO STA. 46+50.00

F.A.S. RTE. 2887	SECTION 11R-1	COUNTY FRANKLIN	TOTAL SHEETS 223	SHEET NO. 135
CONTRACT NO. 98820				
ILLINOIS FED. AID PROJECT				

FINAL SURVEY NO.	SURVEYED	DATE
NOTE BOOK	PLOTTED	
AREAS CHECKED	TEMPLATE	
	AREAS CHECKED	

ORIGINAL SURVEY NO.	SURVEYED	DATE
NOTE BOOK	PLOTTED	
AREAS CHECKED	TEMPLATE	
	AREAS CHECKED	

MODEL: 37_1_1
 FILE NAME: pavil108\FEB10\NTC\Illinois\pav108\DWG\CAD\Drawings\98820\cnic\sections.dgn



C = 87 Sq. Ft.
 F = 6 Sq. Ft.

C = 118 Sq. Ft.
 F = 13 Sq. Ft.

47 + 50.00

47 + 00.00

USER NAME = colemm	DESIGNED -
	DRAWN -
PLOT SCALE = 10.0000' / in.	CHECKED -
PLOT DATE = 12/15/2017	DATE -

REVISED -
REVISED -
REVISED -
REVISED -

STATE OF ILLINOIS
 DEPARTMENT OF TRANSPORTATION

CROSS SECTION
 IL 37

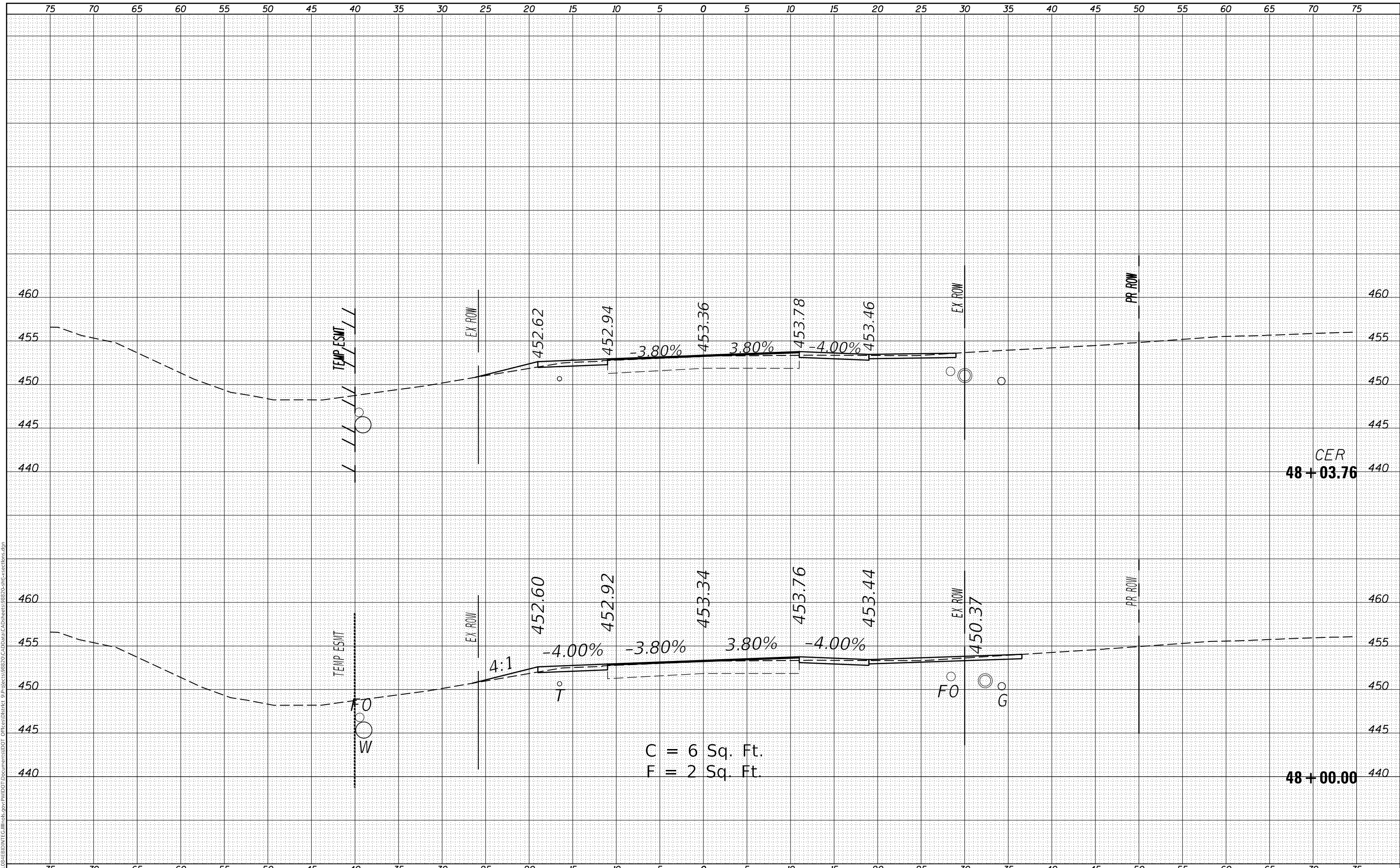
SCALE: SHEET OF SHEETS STA. 47+00.00 TO STA. 47+50.00

F.A.S. RTE.	SECTION	COUNTY	TOTAL SHEETS	SHEET NO.
2887	11R-1	FRANKLIN	223	136
CONTRACT NO. 98820				
ILLINOIS FED. AID PROJECT				

FINAL SURVEY NO.	SURVEYED	DATE
NOTE BOOK	PLOTTED	
AREAS CHECKED	TEMPLATE	
	AREAS CHECKED	

ORIGINAL SURVEY NO.	SURVEYED	DATE
NOTE BOOK	PLOTTED	
AREAS CHECKED	TEMPLATE	
	AREAS CHECKED	

MODEL 37_1_1
 FILE NAME: p:\uillinois\EBID\NTC\Illinois\pwp\DOT\Documents\DOT\Office\District 9\Projects\98820\CadData\CAD\Drawings\98820\csc\sections.dgn



USER NAME = colemm	DESIGNED -	REVISIED -
	DRAWN -	REVISIED -
PLOT SCALE = 10.0000' / in.	CHECKED -	REVISIED -
PLOT DATE = 12/15/2017	DATE -	REVISIED -

STATE OF ILLINOIS
 DEPARTMENT OF TRANSPORTATION

CROSS SECTION
 IL 37

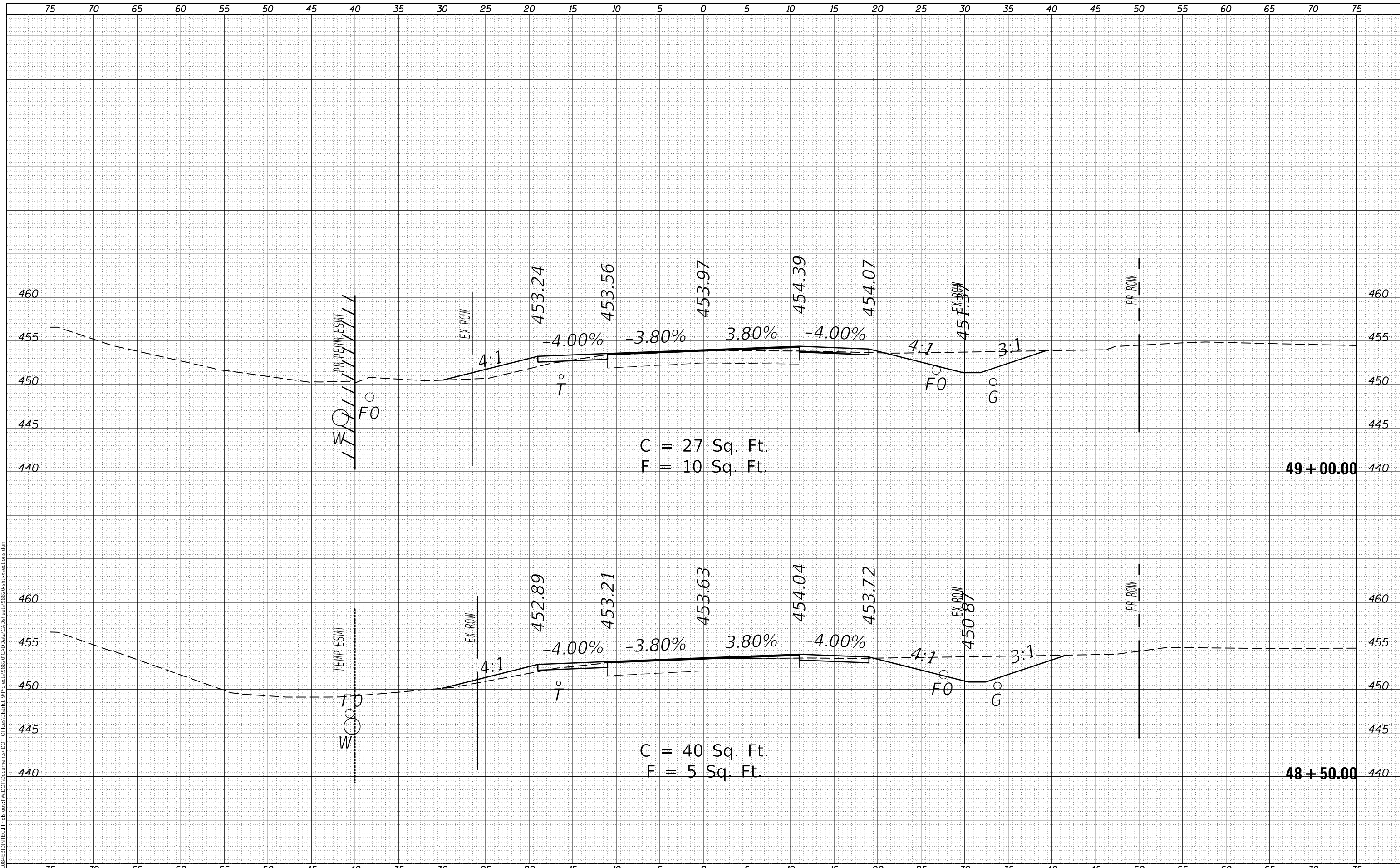
SCALE: SHEET OF SHEETS STA. 48+00.00 TO STA. 48+03.76

F.A.S. RTE.	SECTION	COUNTY	TOTAL SHEETS	SHEET NO.
2887	11R-1	FRANKLIN	223	137
CONTRACT NO. 98820				
ILLINOIS FED. AID PROJECT				

FINAL SURVEY NO.	SURVEYED	DATE
NOTE BOOK	PLOTTED	
AREAS CHECKED	TEMPLATE	
	AREAS CHECKED	

ORIGINAL SURVEY NO.	SURVEYED	DATE
NOTE BOOK	PLOTTED	
AREAS CHECKED	TEMPLATE	
	AREAS CHECKED	

MODEL: 37_1_1
 FILE NAME: p:\u0000\EBID\NTC\Illinois\p\W\DOT\Documents\DOT Office\District 9\Projects\98820\CadData\CAD\Drawings\98820\c11c\sections.dgn



USER NAME = colemm	DESIGNED -	REVISED -
	DRAWN -	REVISED -
PLOT SCALE = 10.0000' / in.	CHECKED -	REVISED -
PLOT DATE = 12/15/2017	DATE -	REVISED -

STATE OF ILLINOIS
 DEPARTMENT OF TRANSPORTATION

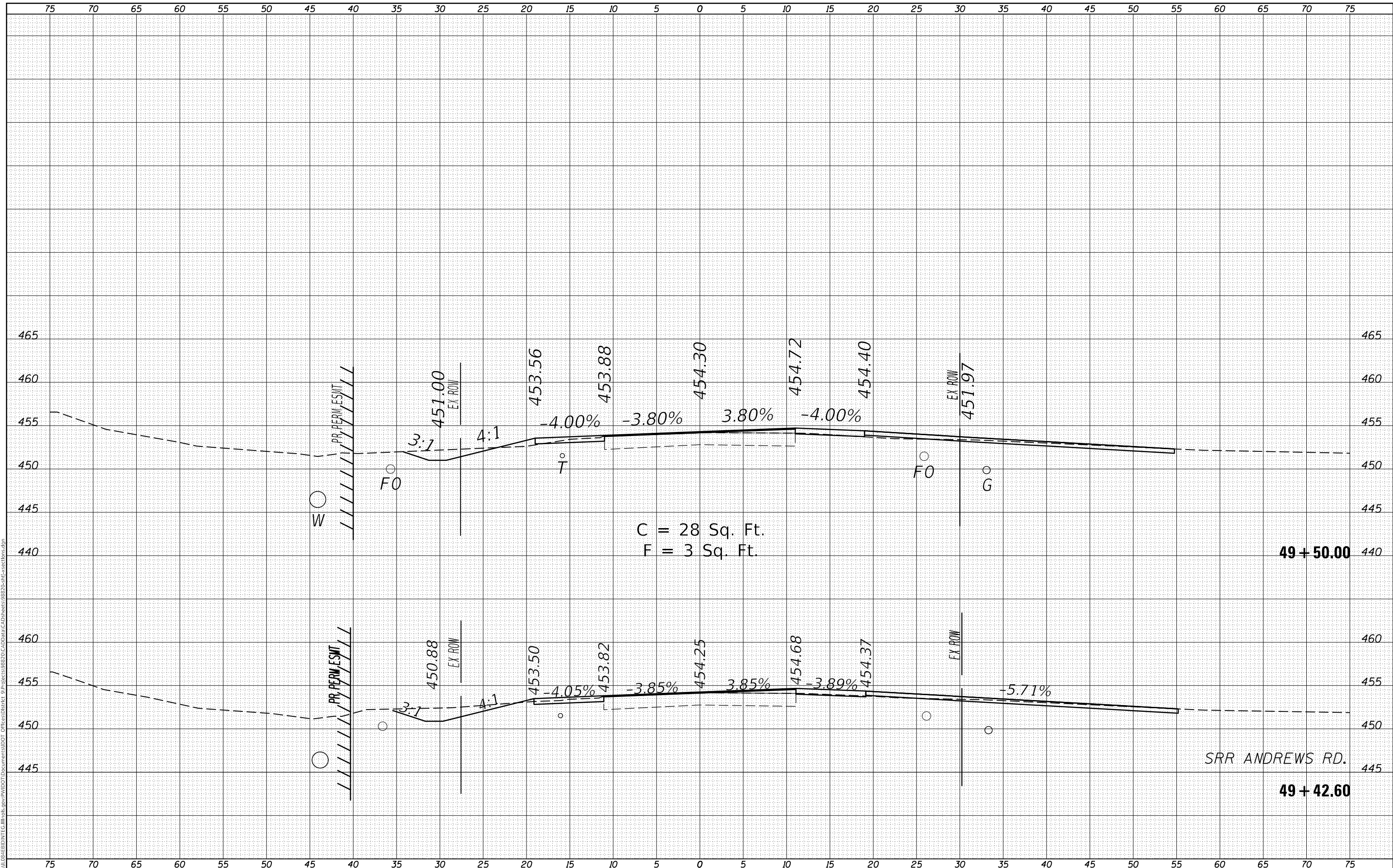
CROSS SECTION
 IL 37
 SCALE: SHEET OF SHEETS STA. 48+50.00 TO STA. 49+00.00

F.A.S. RTE.	SECTION	COUNTY	TOTAL SHEETS	SHEET NO.
2887	11R-1	FRANKLIN	223	138
				CONTRACT NO. 98820
				ILLINOIS FED. AID PROJECT

FINAL SURVEY NO.	SURVEYED	DATE
NOTE BOOK	PLOTTED	BY
NO.	TEMPLATE	
	AREAS CHECKED	
	AREAS CHECKED	

ORIGINAL SURVEY NO.	SURVEYED	DATE
NOTE BOOK	PLOTTED	BY
NO.	TEMPLATE	
	AREAS CHECKED	
	AREAS CHECKED	

MODEL: 37_1_1
 FILE NAME: p:\u0000\EBID\NTC\Illinois\p\p\DOT\Documents\DOT Office\District 9\Projects\98820\CadData\CAD\Drawings\98820\cnic\sections.dgn



USER NAME = colemm	DESIGNED -	REVISD -
	DRAWN -	REVISD -
PLOT SCALE = 10.0000' / in.	CHECKED -	REVISD -
PLOT DATE = 12/15/2017	DATE -	REVISD -

STATE OF ILLINOIS
 DEPARTMENT OF TRANSPORTATION

CROSS SECTION
 IL 37

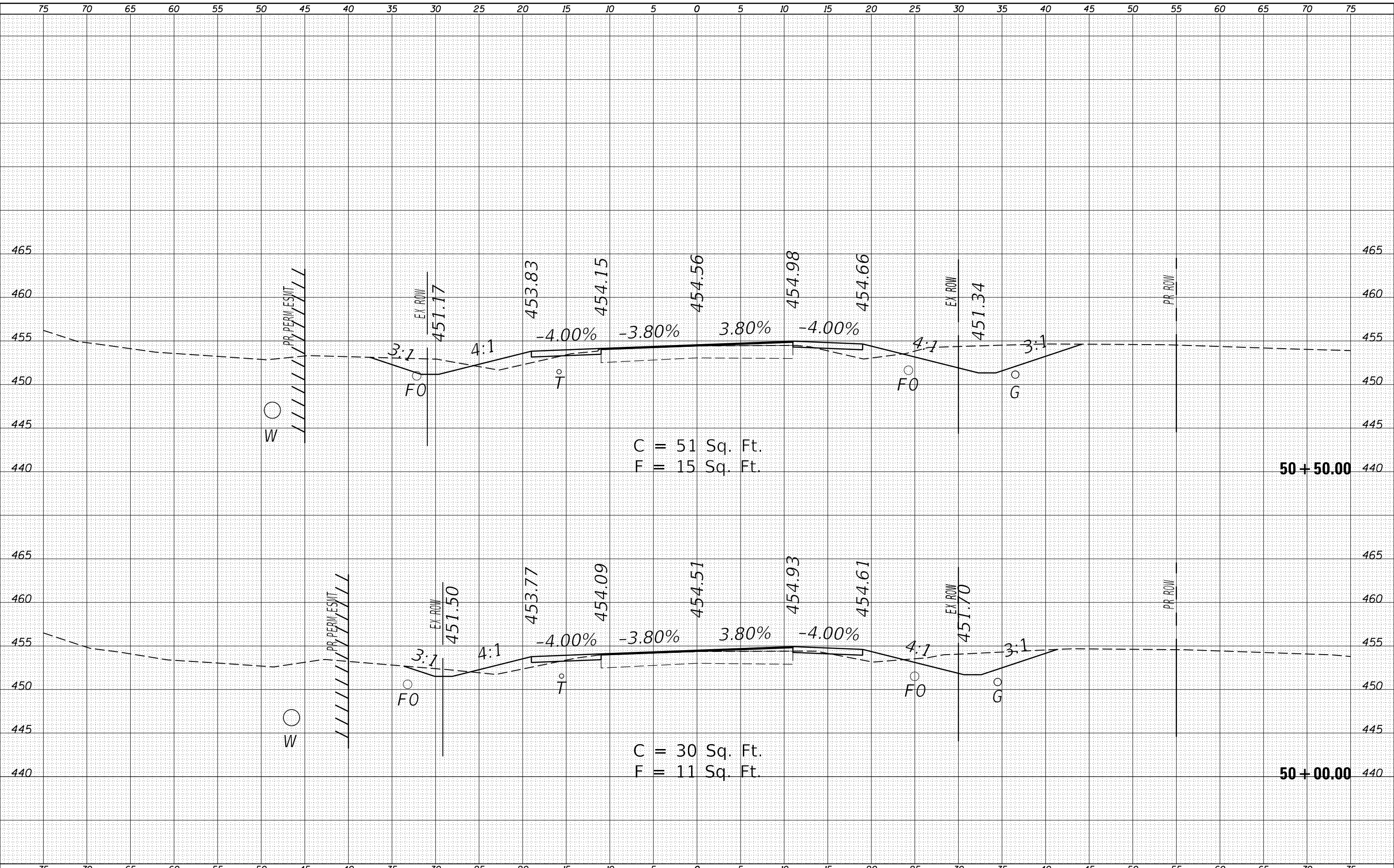
SCALE: SHEET OF SHEETS STA. 49+42.60 TO STA. 49+50.00

F.A.S. RTE. 2887	SECTION 11R-1	COUNTY FRANKLIN	TOTAL SHEETS 223	SHEET NO. 139
CONTRACT NO. 98820				
ILLINOIS FED. AID PROJECT				

FINAL SURVEY NO.	SURVEYED	DATE
NOTE BOOK	PLOTTED	
AREAS CHECKED	TEMPLATE	
	AREAS CHECKED	

ORIGINAL SURVEY NO.	SURVEYED	DATE
NOTE BOOK	PLOTTED	
AREAS CHECKED	TEMPLATE	
	AREAS CHECKED	

MODEL: 37_1_1
 FILE NAME: p:\all\848\EBID\INT\G:\Illinois\pwr\p\DOT Documents\DOT Office\District 9\Projects\98820\CadData\CAD\Drawings\98820\c11c\sections.dgn



**STATE OF ILLINOIS
 DEPARTMENT OF TRANSPORTATION**

**CROSS SECTION
 IL 37**

USER NAME = colemm	DESIGNED -	REVISED -
	DRAWN -	REVISED -
PLOT SCALE = 10.0000' / in.	CHECKED -	REVISED -
PLOT DATE = 12/15/2017	DATE -	REVISED -

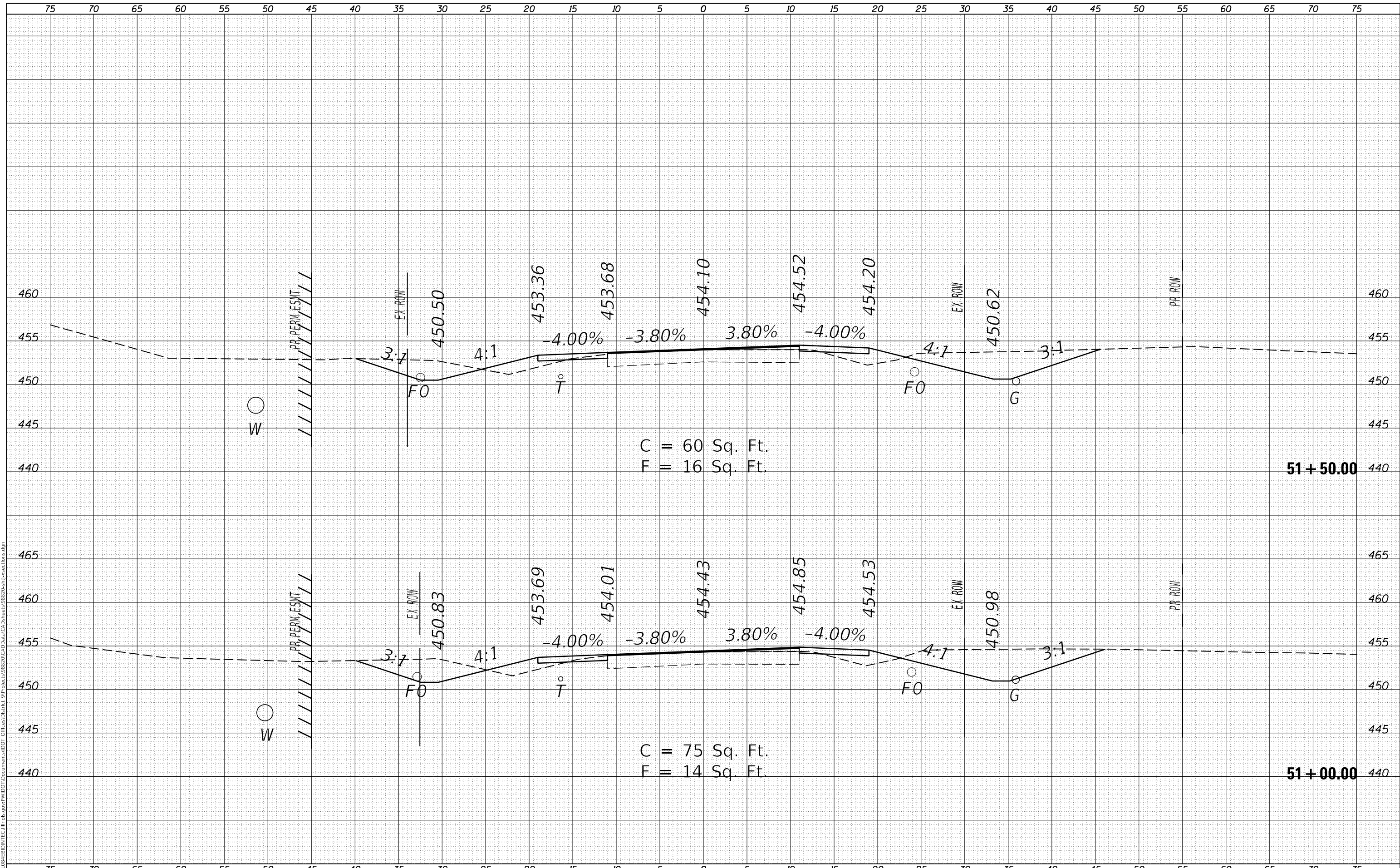
SCALE:	SHEET	OF	SHEETS	STA. 50+00.00	TO STA. 50+50.00
--------	-------	----	--------	---------------	------------------

F.A.S. RTE. 2887	SECTION 11R-1	COUNTY FRANKLIN	TOTAL SHEETS 223	SHEET NO. 140
CONTRACT NO. 98820				
ILLINOIS FED. AID PROJECT				

FINAL SURVEY NO.	SURVEYED	DATE
NOTE BOOK	PLOTTED	
AREAS CHECKED	TEMPLATE	
	AREAS CHECKED	

ORIGINAL SURVEY NO.	SURVEYED	DATE
NOTE BOOK	PLOTTED	
AREAS CHECKED	TEMPLATE	
	AREAS CHECKED	

MODEL: 37_1_1
 FILE NAME: p:\11108\EBID\INT\Ca Illinois\pwp\DOT Documents\DOT Offices\District 9\Projects\98820\CadData\CAD\Drawings\98820\c11c\sections.dgn



USER NAME = colemm
DESIGNED -
DRAWN -
PLOT SCALE = 10.0000 ' / in.
PLOT DATE = 12/15/2017

REVISOR -
REVISION -
REVISION -
REVISION -
REVISION -

STATE OF ILLINOIS
 DEPARTMENT OF TRANSPORTATION

CROSS SECTION
 IL 37

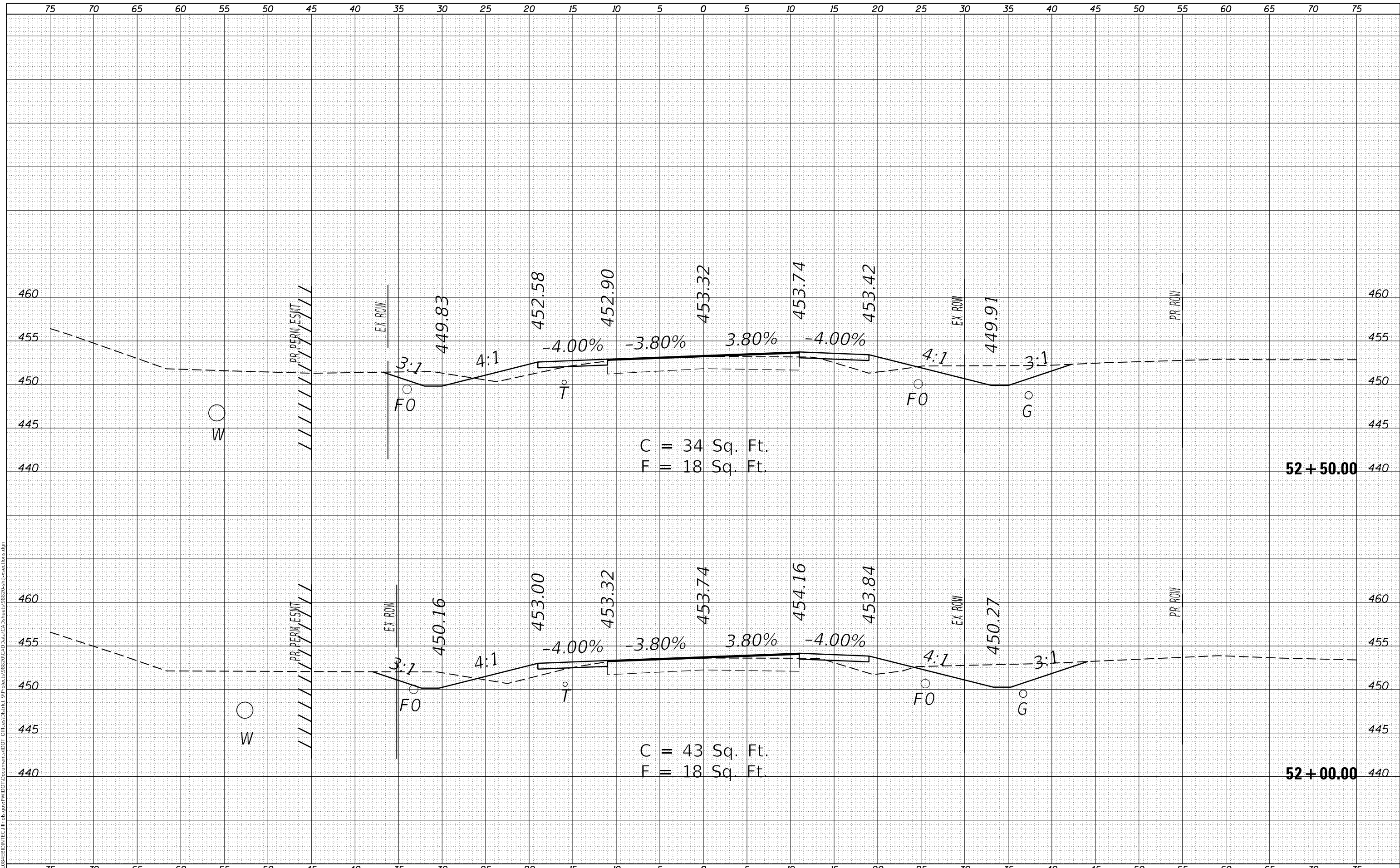
SCALE: SHEET OF SHEETS STA. 51+00.00 TO STA. 51+50.00

F.A.S. RTE.	SECTION	COUNTY	TOTAL SHEETS	SHEET NO.
2887	11R-1	FRANKLIN	223	141
CONTRACT NO. 98820				
ILLINOIS FED. AID PROJECT				

FINAL SURVEY	SURVEYED	DATE
NOTE BOOK	PLOTTED	BY
NO.	TEMPLATE	
	AREAS CHECKED	
	AREAS CHECKED	

ORIGINAL SURVEY	SURVEYED	DATE
NOTE BOOK	PLOTTED	BY
NO.	TEMPLATE	
	AREAS CHECKED	
	AREAS CHECKED	

MODEL: 37_1_1
 FILE NAME: p:\u0000\EBID\INT\G:\Illinois\p\W\DOT\Documents\DOT Office\District 9\Projects\98820\CadData\CAD\Drawings\98820\c11c\sections.dgn



USER NAME = colemm	DESIGNED -	REvised -
	DRAWN -	REvised -
PLOT SCALE = 10.0000' / in.	CHECKED -	REvised -
PLOT DATE = 12/15/2017	DATE -	REvised -

STATE OF ILLINOIS
 DEPARTMENT OF TRANSPORTATION

CROSS SECTION
 IL 37

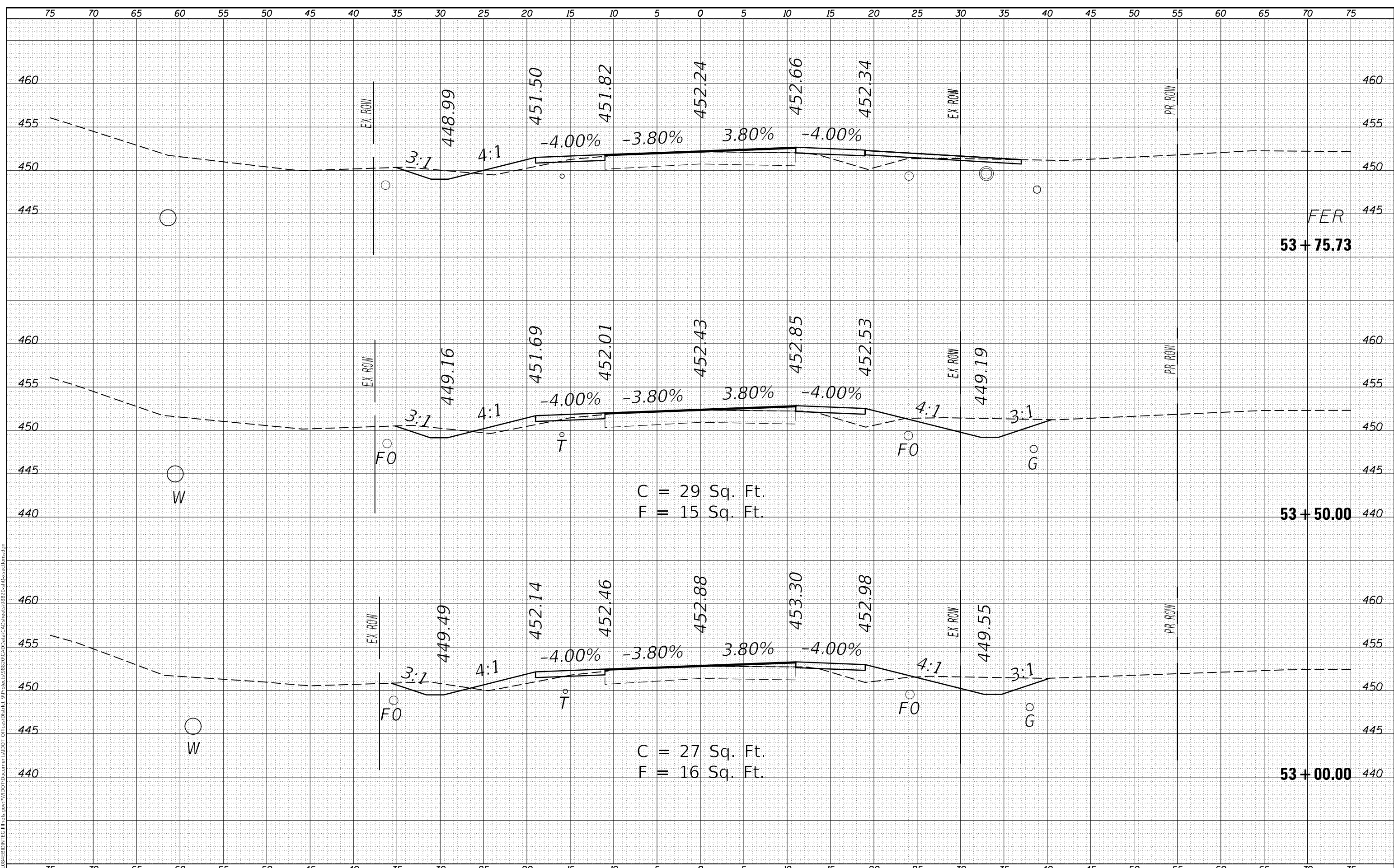
SCALE: SHEET OF SHEETS STA. 52+00.00 TO STA. 52+50.00

F.A.S. RTE.	SECTION	COUNTY	TOTAL SHEETS	SHEET NO.
2887	11R-1	FRANKLIN	223	142
CONTRACT NO. 98820				
ILLINOIS FED. AID PROJECT				

DATE	
BY	
SURVEYED	
PLOTTED	
TEMPLATE	
AREAS CHECKED	
NO.	
FINAL SURVEY	
NOTE BOOK	
NO.	

DATE	
BY	
SURVEYED	
PLOTTED	
TEMPLATE	
AREAS CHECKED	
NO.	
ORIGINAL SURVEY	
NOTE BOOK	
NO.	

MODEL: 37_1_1
 FILE NAME: p:\will\81641\EBID\INT\Ca Illinois\pwp\WDOT\Documents\DOT Office\District 9\Projects\98820\CadData\CAD\Drawings\98820\csc\sections.dgn



USER NAME = colemm	DESIGNED -	REVISED -
	DRAWN -	REVISED -
PLOT SCALE = 10.0000' / in.	CHECKED -	REVISED -
PLOT DATE = 12/15/2017	DATE -	REVISED -

STATE OF ILLINOIS
 DEPARTMENT OF TRANSPORTATION

CROSS SECTION
 IL 37

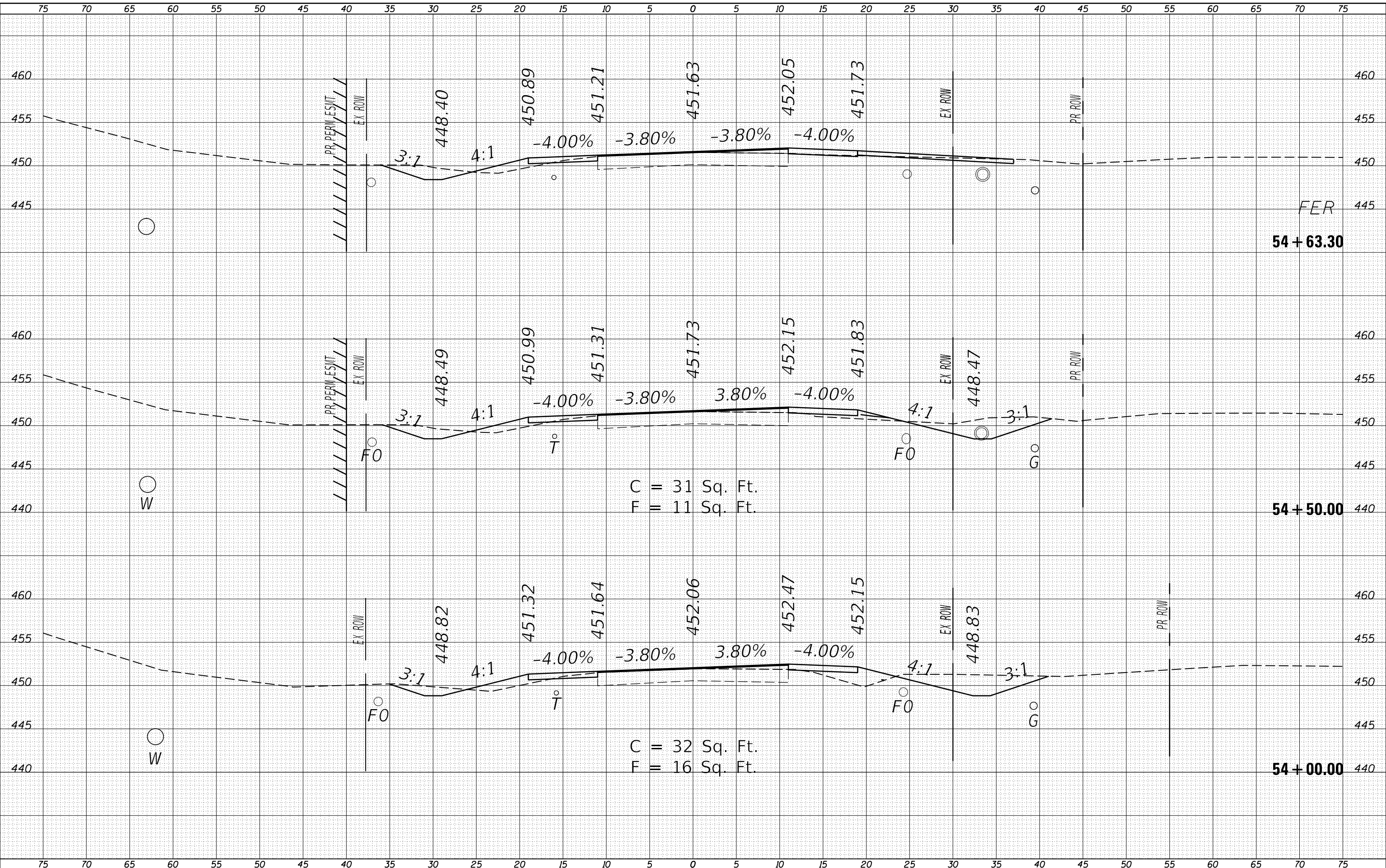
F.A.S. RTE.	SECTION	COUNTY	TOTAL SHEETS	SHEET NO.
2887	11R-1	FRANKLIN	223	143
CONTRACT NO. 98820				
ILLINOIS FED. AID PROJECT				

SCALE: SHEET OF SHEETS STA. 53+00.00 TO STA. 53+75.73

DATE	
BY	
FINAL SURVEY NO.	
SURVEYED	
PLOTTED	
TEMPLATE	
AREAS CHECKED	
NO.	

DATE	
BY	
ORIGINAL SURVEY NO.	
SURVEYED	
PLOTTED	
TEMPLATE	
AREAS CHECKED	
NO.	

MODEL: 37_1_1
 FILE NAME: pavill@EBINDING\Illinois.pwd\DOT\Documents\DOT\Office\District 9\Projects\98820\CadData\CAD\Drawings\98820\csc\sections.dgn



STATE OF ILLINOIS
DEPARTMENT OF TRANSPORTATION

CROSS SECTION
IL 37

USER NAME = colemm	DESIGNED -	REvised -
	DRAWN -	REvised -
PLOT SCALE = 10.0000' / in.	CHECKED -	REvised -
PLOT DATE = 12/15/2017	DATE -	REvised -

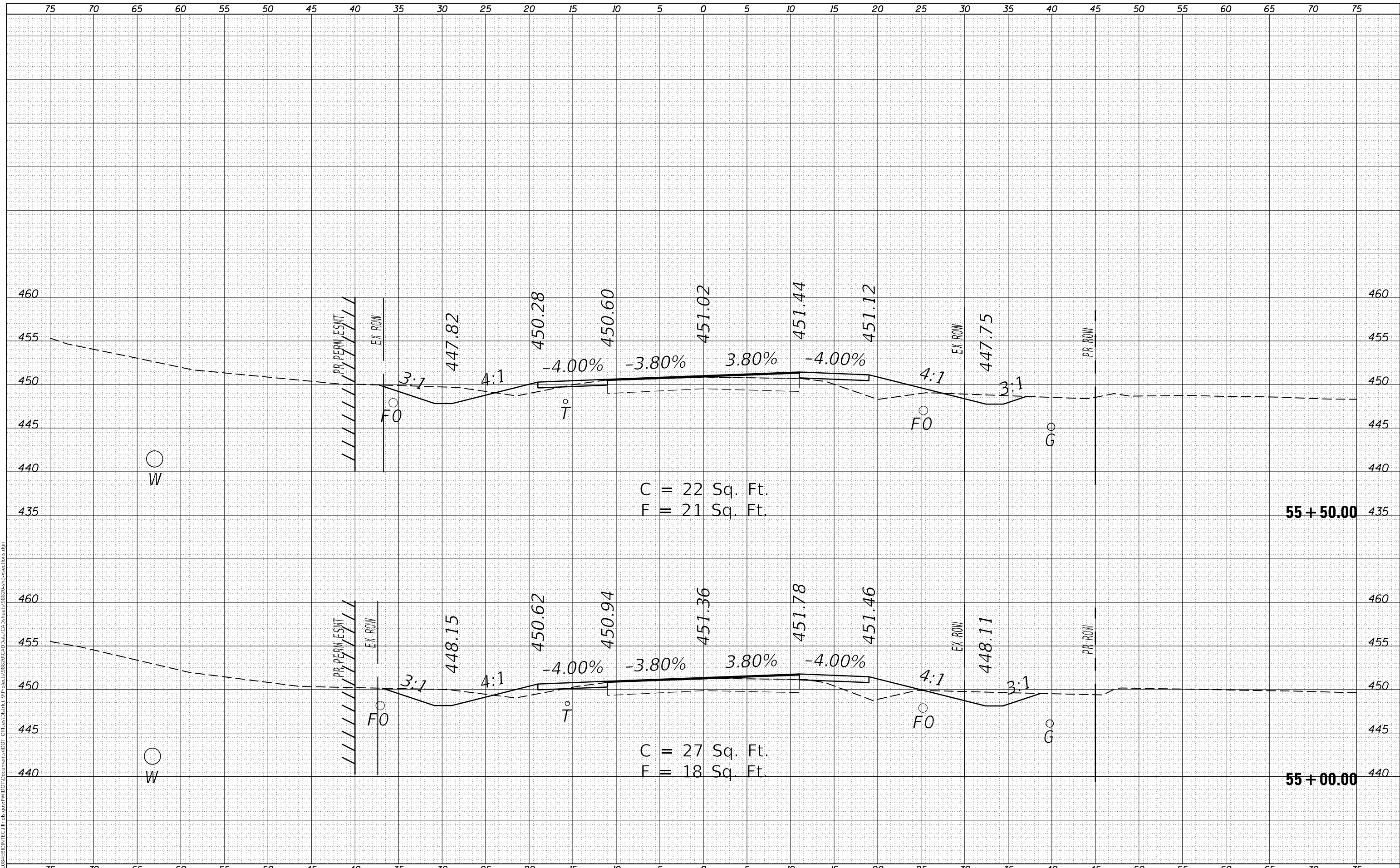
SCALE:	SHEET	OF	SHEETS	STA. 54+00.00	TO STA. 54+63.30
--------	-------	----	--------	---------------	------------------

F.A.S. RTE.	SECTION	COUNTY	TOTAL SHEETS	SHEET NO.
2887	11R-1	FRANKLIN	223	144
CONTRACT NO. 98820				
ILLINOIS FED. AID PROJECT				

FINAL SURVEY NO.	SURVEYED	DATE
NOTE BOOK	PLOTTED	
AREAS CHECKED	TEMPLATE	
	AREAS CHECKED	

ORIGINAL SURVEY NO.	SURVEYED	DATE
NOTE BOOK	PLOTTED	
AREAS CHECKED	TEMPLATE	
	AREAS CHECKED	

MODEL: 37_1_1
 FILE NAME: p:\a11\08\EBID\INT\Ca Illinois\p\W\DOT Documents\DOT Office\District 9\Projects\98820\CadData\CAD\Drawings\98820\c11c\sections.dgn



C = 22 Sq. Ft.
 F = 21 Sq. Ft.

C = 27 Sq. Ft.
 F = 18 Sq. Ft.

STATE OF ILLINOIS
 DEPARTMENT OF TRANSPORTATION

CROSS SECTION
 IL 37

USER NAME = colemm	DESIGNED -	REVISIED -
	DRAWN -	REVISIED -
PLOT SCALE = 10.0000' / in.	CHECKED -	REVISIED -
PLOT DATE = 12/15/2017	DATE -	REVISIED -

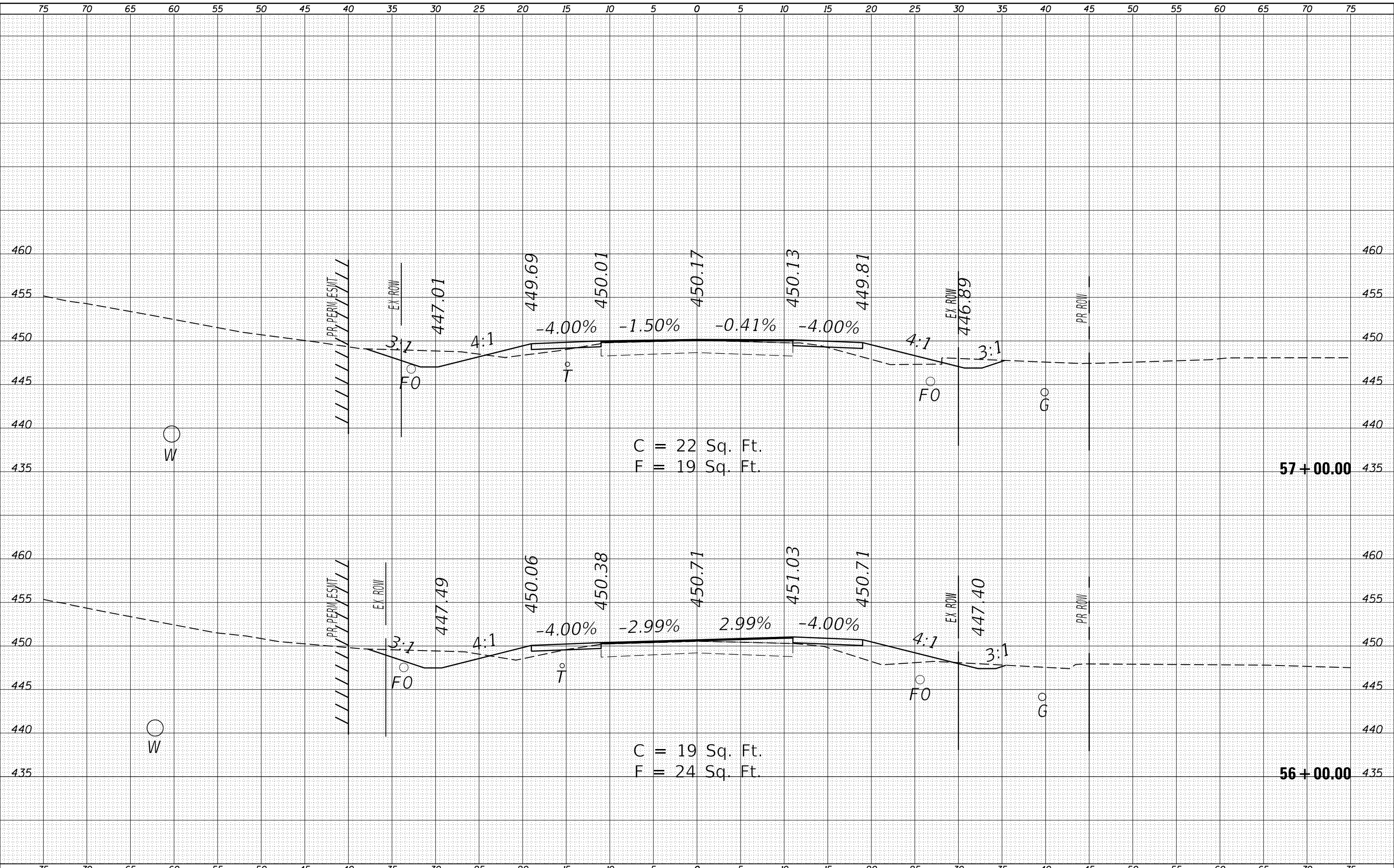
SCALE: SHEET OF SHEETS STA. 55+00.00 TO STA. 55+50.00

F.A.S. RTE. 2887	SECTION 11R-1	COUNTY FRANKLIN	TOTAL SHEETS 223	SHEET NO. 145
CONTRACT NO. 98820				
ILLINOIS FED. AID PROJECT				

FINAL SURVEY NO.	SURVEYED	DATE
NOTE BOOK	PLOTTED	
AREAS CHECKED	TEMPLATE	
	AREAS CHECKED	

ORIGINAL SURVEY NO.	SURVEYED	DATE
NOTE BOOK	PLOTTED	
AREAS CHECKED	TEMPLATE	
	AREAS CHECKED	

MODEL: 37_1_1
 FILE NAME: p:\u0000\EBID\NTC\Illinois\pwr\DOT\Documents\DOT\Office\District 9\Projects\98820\CAD\Drawings\98820\c11c\sections.dgn



USER NAME = colemm
DESIGNED -
DRAWN -
PLOT SCALE = 10.0000' / in.
PLOT DATE = 12/15/2017

DESIGNED -
DRAWN -
CHECKED -
DATE -

REVISED -
REVISED -
REVISED -
REVISED -

STATE OF ILLINOIS
 DEPARTMENT OF TRANSPORTATION

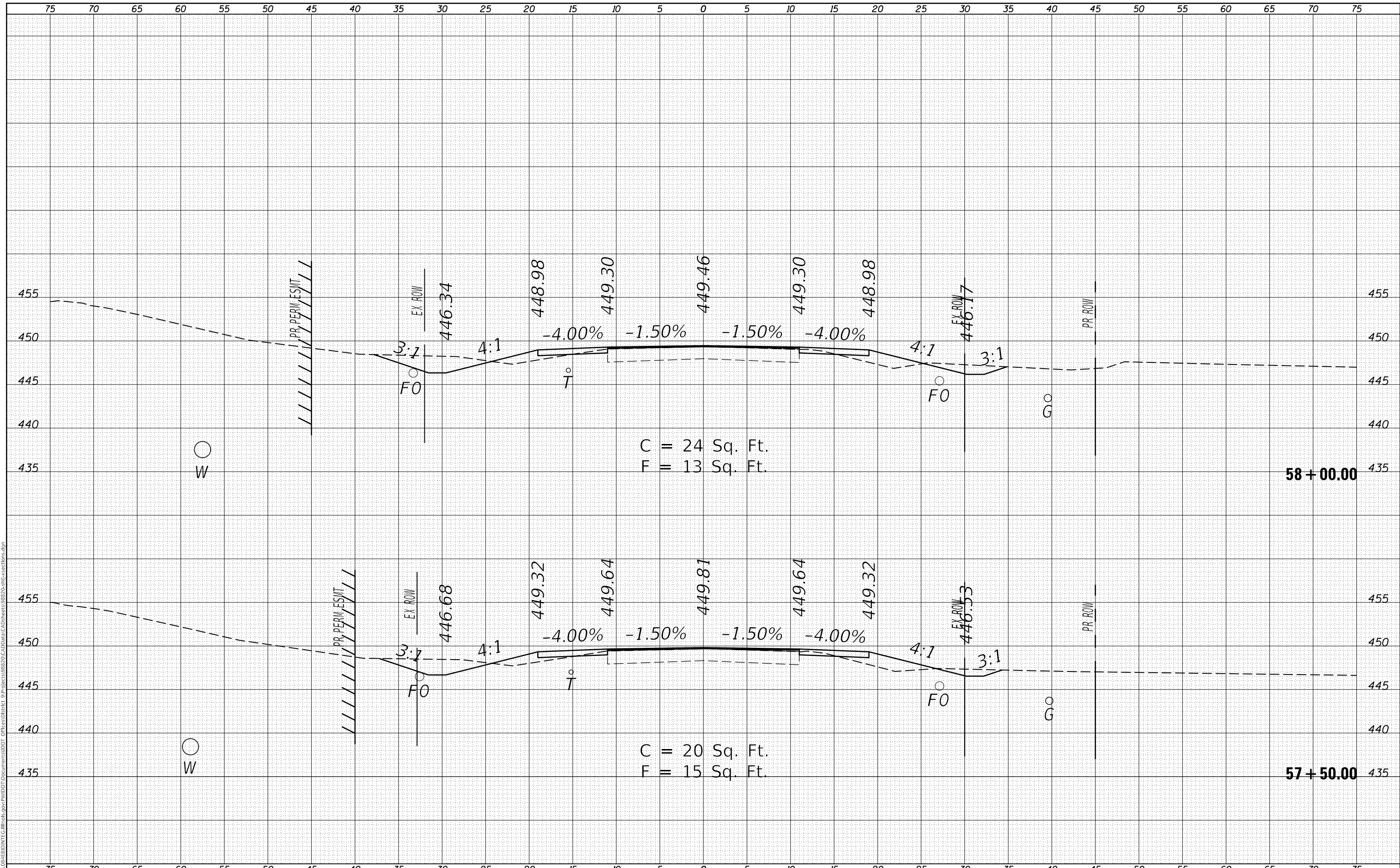
CROSS SECTION
 IL 37
 SCALE: SHEET OF SHEETS STA. 56+00.00 TO STA. 57+00.00

F.A.S. RTE. 2887	SECTION 11R-1	COUNTY FRANKLIN	TOTAL SHEETS 223	SHEET NO. 146
CONTRACT NO. 98820			ILLINOIS FED. AID PROJECT	

FINAL SURVEY	SURVEYED	DATE
NOTE BOOK	PLOTTED	BY
NO.	TEMPLATE	
	AREAS CHECKED	
	AREAS CHECKED	

ORIGINAL SURVEY	SURVEYED	DATE
NOTE BOOK	PLOTTED	BY
NO.	TEMPLATE	
	AREAS CHECKED	
	AREAS CHECKED	

MODEL: 37_1_1
 FILE NAME: p:\uillinois\EBID\NTC\Illinois\pwp\DOT\Documents\DOT\Office\District 9\Projects\98820\CadData\CAD\Drawings\98820\cnic\sections.dgn



USER NAME = colemm	DESIGNED -	REVISED -
	DRAWN -	REVISED -
PLOT SCALE = 10.0000' / in.	CHECKED -	REVISED -
PLOT DATE = 12/15/2017	DATE -	REVISED -

STATE OF ILLINOIS
 DEPARTMENT OF TRANSPORTATION

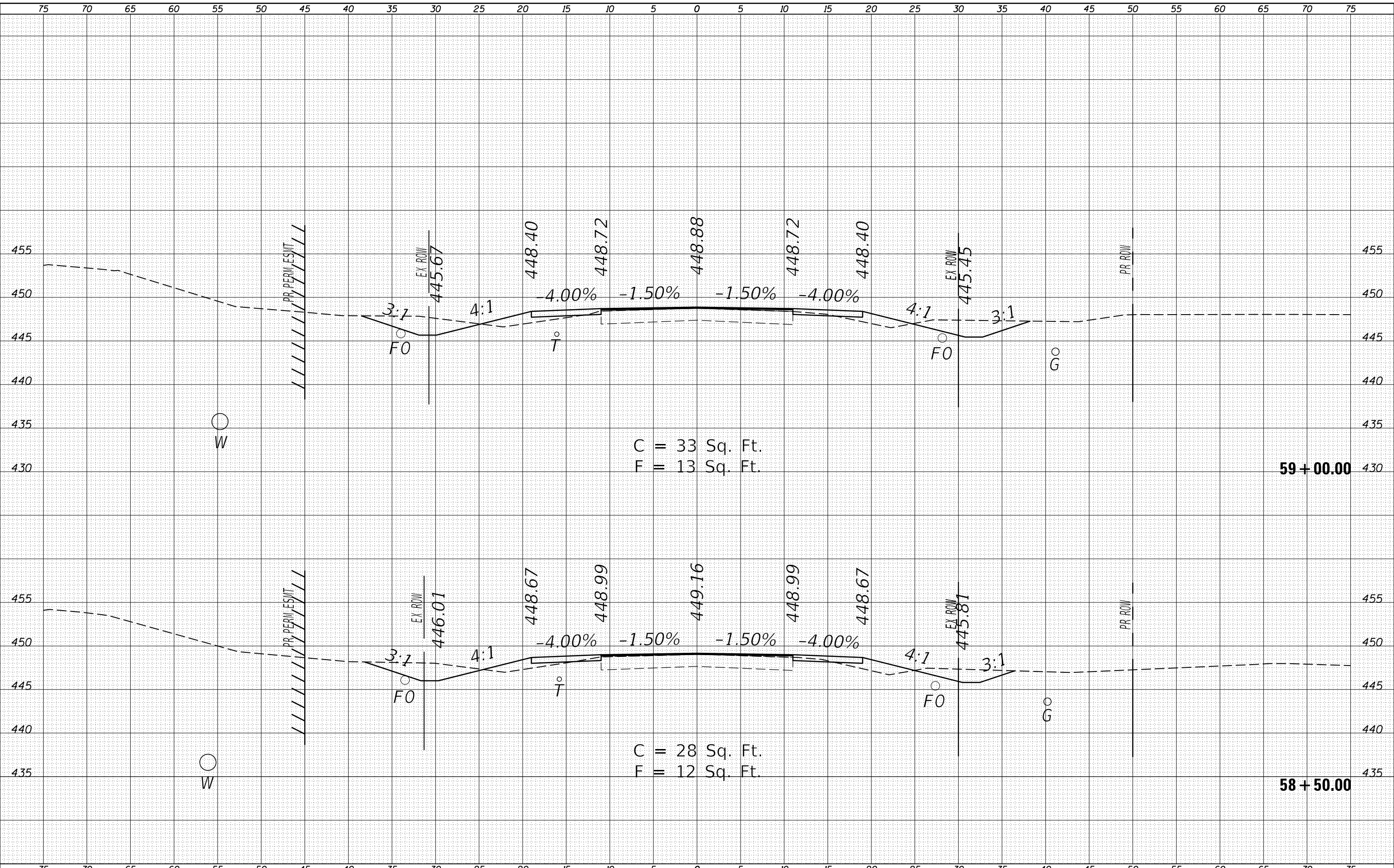
CROSS SECTION
 IL 37
 SCALE: SHEET OF SHEETS STA. 57+50.00 TO STA. 58+00.00

F.A.S. RTE.	SECTION	COUNTY	TOTAL SHEETS	SHEET NO.
2887	11R-1	FRANKLIN	223	147
CONTRACT NO. 98820				
ILLINOIS FED. AID PROJECT				

FINAL SURVEY	SURVEYED	DATE
NOTE BOOK	PLOTTED	BY
NO.	TEMPLATE	
	AREAS CHECKED	
	AREAS CHECKED	

ORIGINAL SURVEY	SURVEYED	DATE
NOTE BOOK	PLOTTED	BY
NO.	TEMPLATE	
	AREAS CHECKED	
	AREAS CHECKED	

MODEL: 37_1_1
 FILE NAME: p:\a11\08\EBID\INT\Ca Illinois\pwp\W\DOT Documents\DOT Office\District 9\Project\98820\CadData\CAD\Drawings\98820\c11c\sections.dgn



USER NAME = colemm
DESIGNED -
DRAWN -
PLOT SCALE = 10.0000' / in.
PLotted DATE = 12/15/2017

DESIGNED -
DRAWN -
CHECKED -
DATE -

REVISED -
REVISED -
REVISED -
REVISED -

**STATE OF ILLINOIS
 DEPARTMENT OF TRANSPORTATION**

**CROSS SECTION
 IL 37**

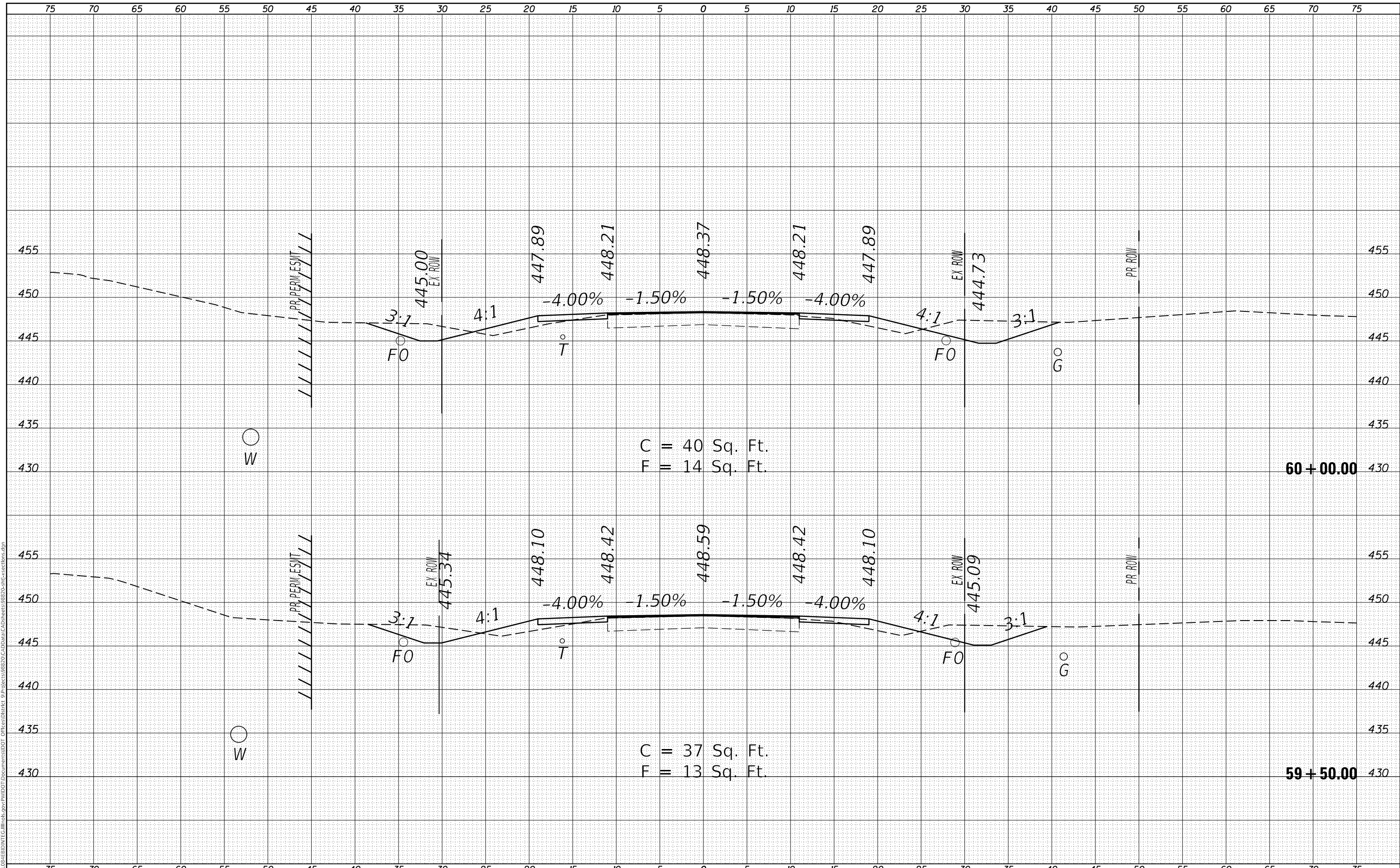
SCALE: SHEET OF SHEETS STA. 58+50.00 TO STA. 59+00.00

F.A.S. RTE.	SECTION	COUNTY	TOTAL SHEETS	SHEET NO.
2887	11R-1	FRANKLIN	223	148
CONTRACT NO. 98820				
ILLINOIS FED. AID PROJECT				

FINAL SURVEY NO.	SURVEYED	DATE
NOTE BOOK	PLOTTED	
AREAS CHECKED	TEMPLATE	
	AREAS CHECKED	

ORIGINAL SURVEY NO.	SURVEYED	DATE
NOTE BOOK	PLOTTED	
AREAS CHECKED	TEMPLATE	
	AREAS CHECKED	

MODEL: 37_1_1
 FILE NAME: p:\u0000\EBID\NTC\Illinois\p\W\DOT\Documents\DOT Office\District 9\Projects\98820\CAD\Drawings\98820\c11c\sections.dgn



C = 40 Sq. Ft.
 F = 14 Sq. Ft.

60 + 00.00

C = 37 Sq. Ft.
 F = 13 Sq. Ft.

59 + 50.00

USER NAME = colemm	DESIGNED -	REVISED -
	DRAWN -	REVISED -
PLOT SCALE = 10.0000' / in.	CHECKED -	REVISED -
PLOT DATE = 12/15/2017	DATE -	REVISED -

STATE OF ILLINOIS
 DEPARTMENT OF TRANSPORTATION

CROSS SECTION
 IL 37

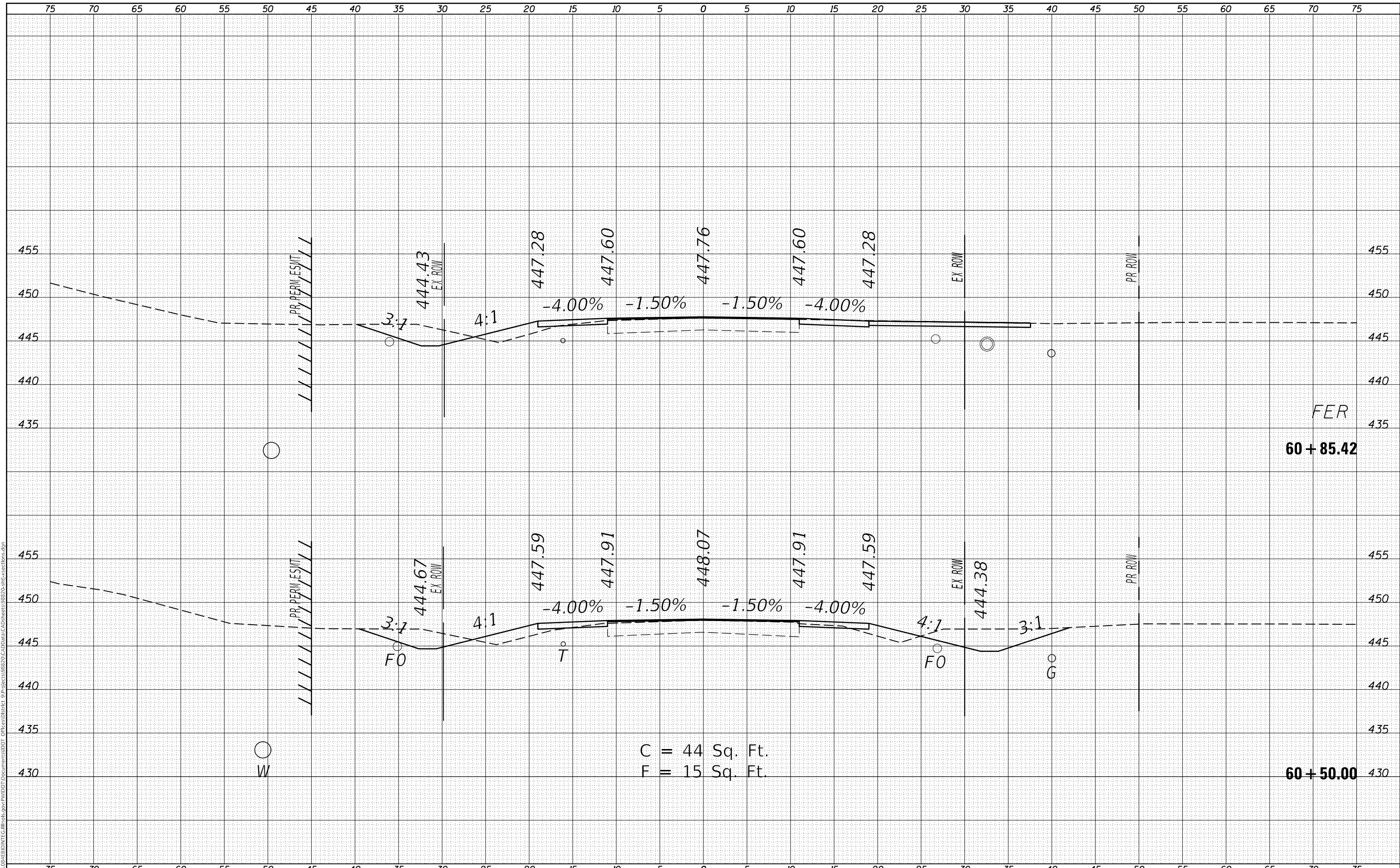
SCALE: SHEET OF SHEETS STA. 59+50.00 TO STA. 60+00.00

F.A.S. RTE.	SECTION	COUNTY	TOTAL SHEETS	SHEET NO.
2887	11R-1	FRANKLIN	223	149
CONTRACT NO. 98820				
ILLINOIS FED. AID PROJECT				

FINAL SURVEY NO.	SURVEYED	DATE
NOTE BOOK	PLOTTED	
AREAS CHECKED	TEMPLATE	
	AREAS CHECKED	

ORIGINAL SURVEY NO.	SURVEYED	DATE
NOTE BOOK	PLOTTED	
AREAS CHECKED	TEMPLATE	
	AREAS CHECKED	

MODEL: 37_1_1
 FILE NAME: p:\a11\08\EBID\INT\Ca Illinois\pwp\DOT Documents\DOT Office\District 9\Projects\98820\CadData\CAD\Drawings\98820\c11c\sections.dgn



C = 44 Sq. Ft.
 F = 15 Sq. Ft.

USER NAME = colemm
PLOT SCALE = 10.0000' / in.
PLOT DATE = 12/15/2017

DESIGNED -
DRAWN -
CHECKED -
DATE -

REVISED -
REVISED -
REVISED -
REVISED -

STATE OF ILLINOIS
 DEPARTMENT OF TRANSPORTATION

CROSS SECTION
 IL 37

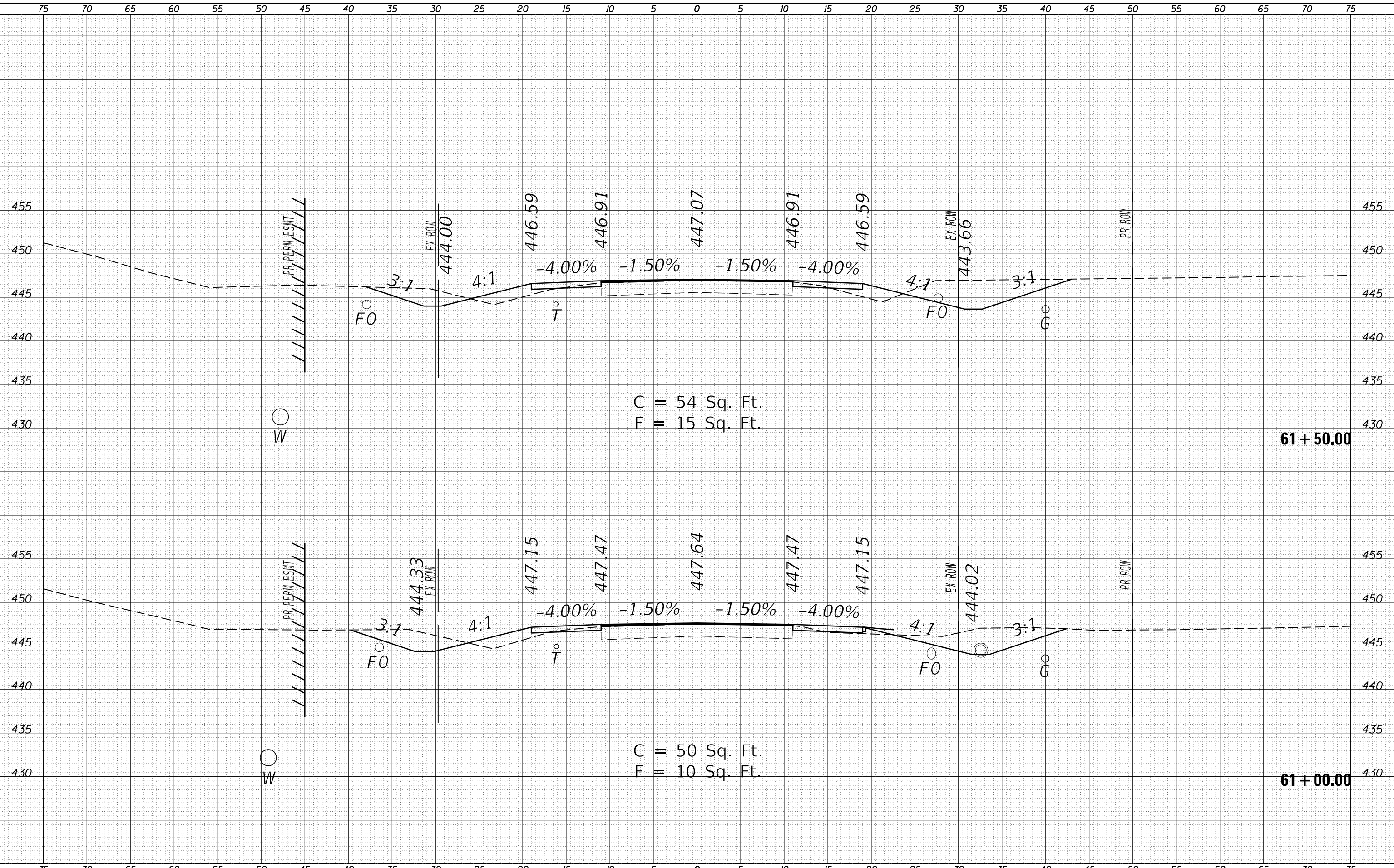
SCALE: SHEET OF SHEETS STA. 60+50.00 TO STA. 60+85.42

F.A.S. RTE. 2887	SECTION 11R-1	COUNTY FRANKLIN	TOTAL SHEETS 223	SHEET NO. 150
CONTRACT NO. 98820			ILLINOIS FED. AID PROJECT	

FINAL SURVEY NO.	SURVEYED	DATE
NOTE BOOK	PLOTTED	
AREAS CHECKED	TEMPLATE	
	AREAS	

ORIGINAL SURVEY NO.	SURVEYED	DATE
NOTE BOOK	PLOTTED	
AREAS CHECKED	TEMPLATE	
	AREAS	

MODEL: 37_1_1
 FILE NAME: p:\u0000\EBID\NTC\Illinois\p\p\DOT\Documents\DOT\Office\District 9\Projects\98820\CAD\Drawings\98820\c11c\sections.dgn



USER NAME = colemm
DESIGNED -
DRAWN -
PLOT SCALE = 10.0000' / in.
PLOT DATE = 12/15/2017

DESIGNED -
DRAWN -
CHECKED -
DATE -

REVISED -
REVISED -
REVISED -
REVISED -

STATE OF ILLINOIS
 DEPARTMENT OF TRANSPORTATION

CROSS SECTION
 IL 37

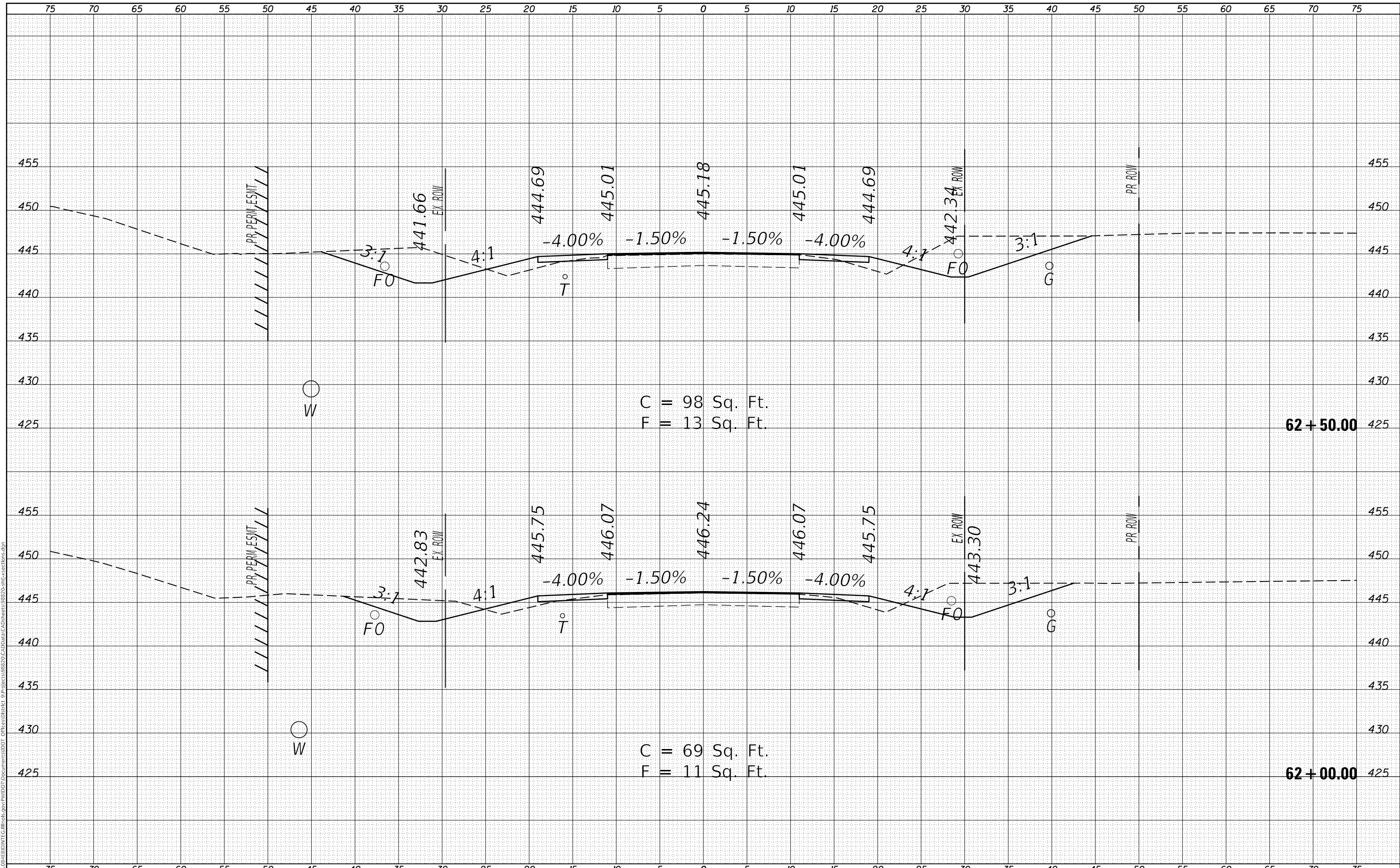
SCALE: SHEET OF SHEETS STA. 61+00.00 TO STA. 61+50.00

F.A.S. RTE. 2887	SECTION 11R-1	COUNTY FRANKLIN	TOTAL SHEETS 223	SHEET NO. 151
CONTRACT NO. 98820			ILLINOIS FED. AID PROJECT	

FINAL SURVEY NO.	SURVEYED	DATE
NOTE BOOK	PLOTTED	BY
AREAS CHECKED	TEMPLATE	
	AREAS	

ORIGINAL SURVEY NO.	SURVEYED	DATE
NOTE BOOK	PLOTTED	BY
AREAS CHECKED	TEMPLATE	
	AREAS	

MODEL: 37_1_1
 FILE NAME: p:\uillinois\EBID\INT\G:\uillinois\pov\p\w\DOT Documents\DOT Office\District 9\Projects\98820\CadData\CAD\Drawings\98820\c11c\sections.dgn



C = 98 Sq. Ft.
 F = 13 Sq. Ft.

62 + 50.00

C = 69 Sq. Ft.
 F = 11 Sq. Ft.

62 + 00.00

USER NAME = colemm	DESIGNED -	REVISED -
	DRAWN -	REVISED -
PLOT SCALE = 10.0000' / in.	CHECKED -	REVISED -
PLOT DATE = 12/15/2017	DATE -	REVISED -

STATE OF ILLINOIS
 DEPARTMENT OF TRANSPORTATION

CROSS SECTION
 IL 37

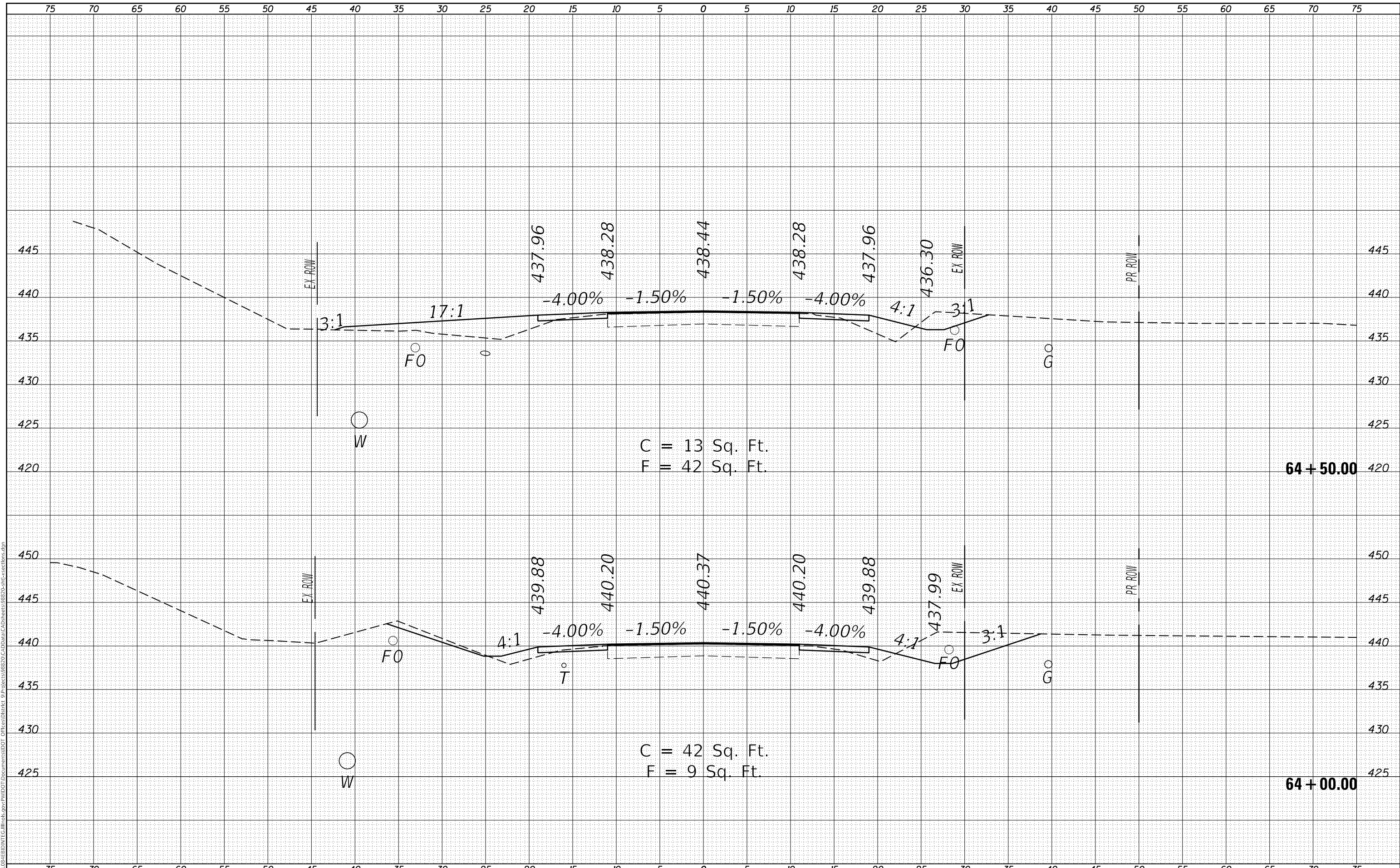
SCALE: SHEET OF SHEETS STA. 62+00.00 TO STA. 62+50.00

F.A.S. RTE.	SECTION	COUNTY	TOTAL SHEETS	SHEET NO.
2887	11R-1	FRANKLIN	223	152
CONTRACT NO. 98820				
ILLINOIS FED. AID PROJECT				

FINAL SURVEY NO.	SURVEYED	DATE
NOTE BOOK	PLOTTED	
	TEMPLATE	
	AREAS CHECKED	

ORIGINAL SURVEY NO.	SURVEYED	DATE
NOTE BOOK	PLOTTED	
	TEMPLATE	
	AREAS CHECKED	

MODEL: 37_1_1
 FILE NAME: p:\u0000\EBID\INT\Ca Illinois\pwp\WIDOT\Documents\DOT Office\District 9\Projects\98820\CadData\CAD\Drawings\98820\cnic\sections.dgn



USER NAME = colemm
PLOT SCALE = 10.0000 ' / in.
PLOT DATE = 2/1/2018

DESIGNED -
DRAWN -
CHECKED -
DATE -

REVISED -
REVISED -
REVISED -
REVISED -

STATE OF ILLINOIS
 DEPARTMENT OF TRANSPORTATION

CROSS SECTION
 IL 37

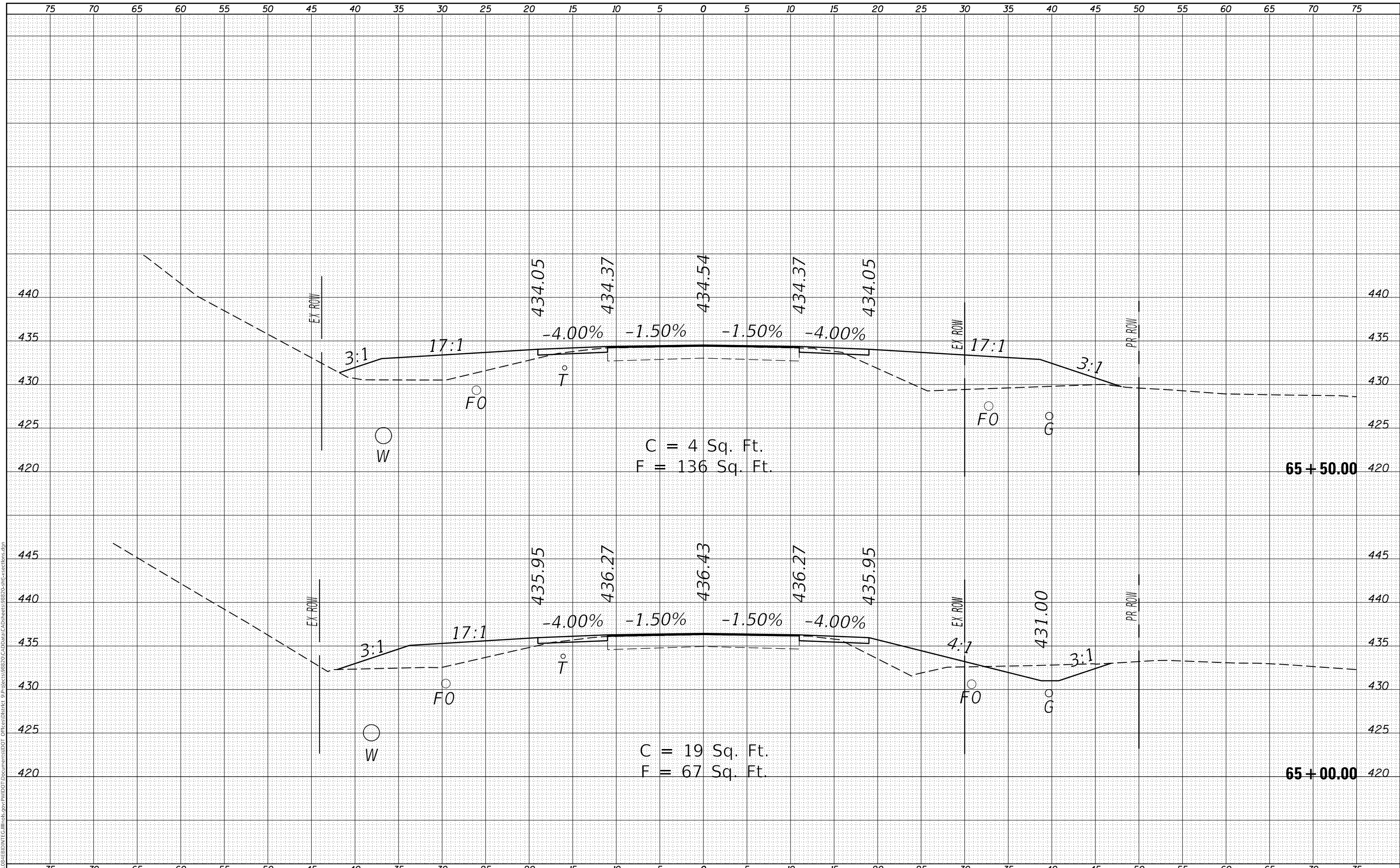
SCALE: SHEET OF SHEETS STA. 64+00.00 TO STA. 64+50.00

F.A.S. RTE. 2887	SECTION 11R-1	COUNTY FRANKLIN	TOTAL SHEETS 223	SHEET NO. 154
CONTRACT NO. 98820			ILLINOIS FED. AID PROJECT	

FINAL SURVEY NO.	SURVEYED	DATE
NOTE BOOK	PLOTTED	BY
AREAS CHECKED	TEMPLATE	
	AREAS CHECKED	

ORIGINAL SURVEY NO.	SURVEYED	DATE
NOTE BOOK	PLOTTED	BY
AREAS CHECKED	TEMPLATE	
	AREAS CHECKED	

MODEL: 37_1_1
 FILE NAME: p:\uillinois\EBID\NTC\Illinois\pwr\WIDOT\Documents\DOT\Office\District 9\Projects\98820\CAD\Drawings\98820\c11c\sections.dgn



C = 4 Sq. Ft.
 F = 136 Sq. Ft.

C = 19 Sq. Ft.
 F = 67 Sq. Ft.

USER NAME = colemm	DESIGNED -	REVISD -
	DRAWN -	REVISD -
PLOT SCALE = 10.0000' / in.	CHECKED -	REVISD -
PLOT DATE = 2/1/2018	DATE -	REVISD -

STATE OF ILLINOIS
 DEPARTMENT OF TRANSPORTATION

CROSS SECTION
 IL 37

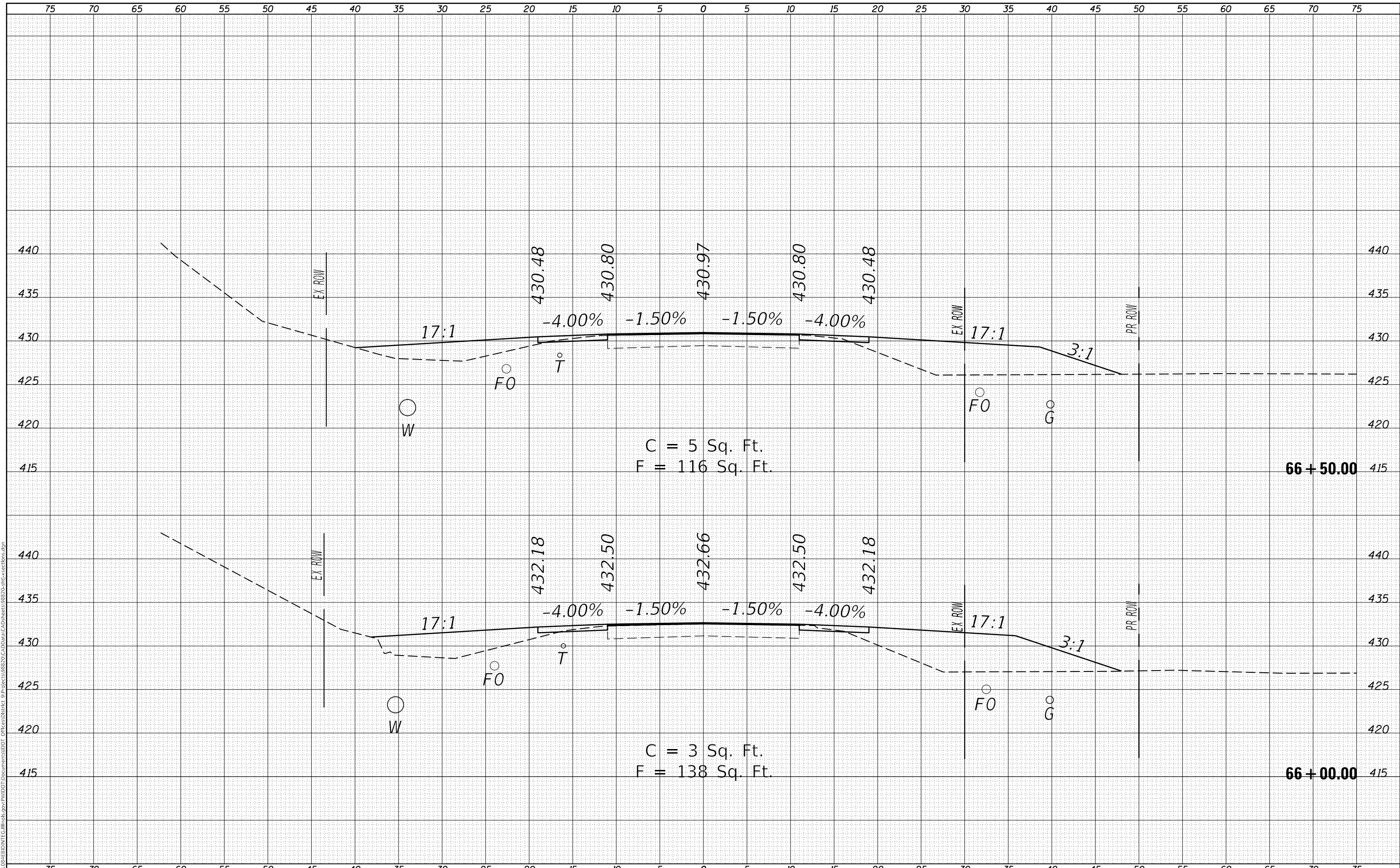
SCALE: SHEET OF SHEETS STA. 65+00.00 TO STA. 65+50.00

F.A.S. RTE. 2887	SECTION 11R-1	COUNTY FRANKLIN	TOTAL SHEETS 223	SHEET NO. 155
CONTRACT NO. 98820				
ILLINOIS FED. AID PROJECT				

FINAL SURVEY NO.	SURVEYED	DATE
NOTE BOOK	PLOTTED	
	TEMPLATE	
	AREAS CHECKED	

ORIGINAL SURVEY NO.	SURVEYED	DATE
NOTE BOOK	PLOTTED	
	TEMPLATE	
	AREAS CHECKED	

MODEL: 37_1_1
 FILE NAME: p:\uillinois\EBID\INTC\Illinois\pov\PWDOT\Documents\DOT\Office\District 9\Projects\98820\CAD\Drawings\98820\csmc\sections.dgn



USER NAME = colemm	DESIGNED -	REVISIED -
	DRAWN -	REVISIED -
PLOT SCALE = 10.0000 ' / in.	CHECKED -	REVISIED -
PLOT DATE = 2/1/2018	DATE -	REVISIED -

**STATE OF ILLINOIS
DEPARTMENT OF TRANSPORTATION**

**CROSS SECTION
IL 37**

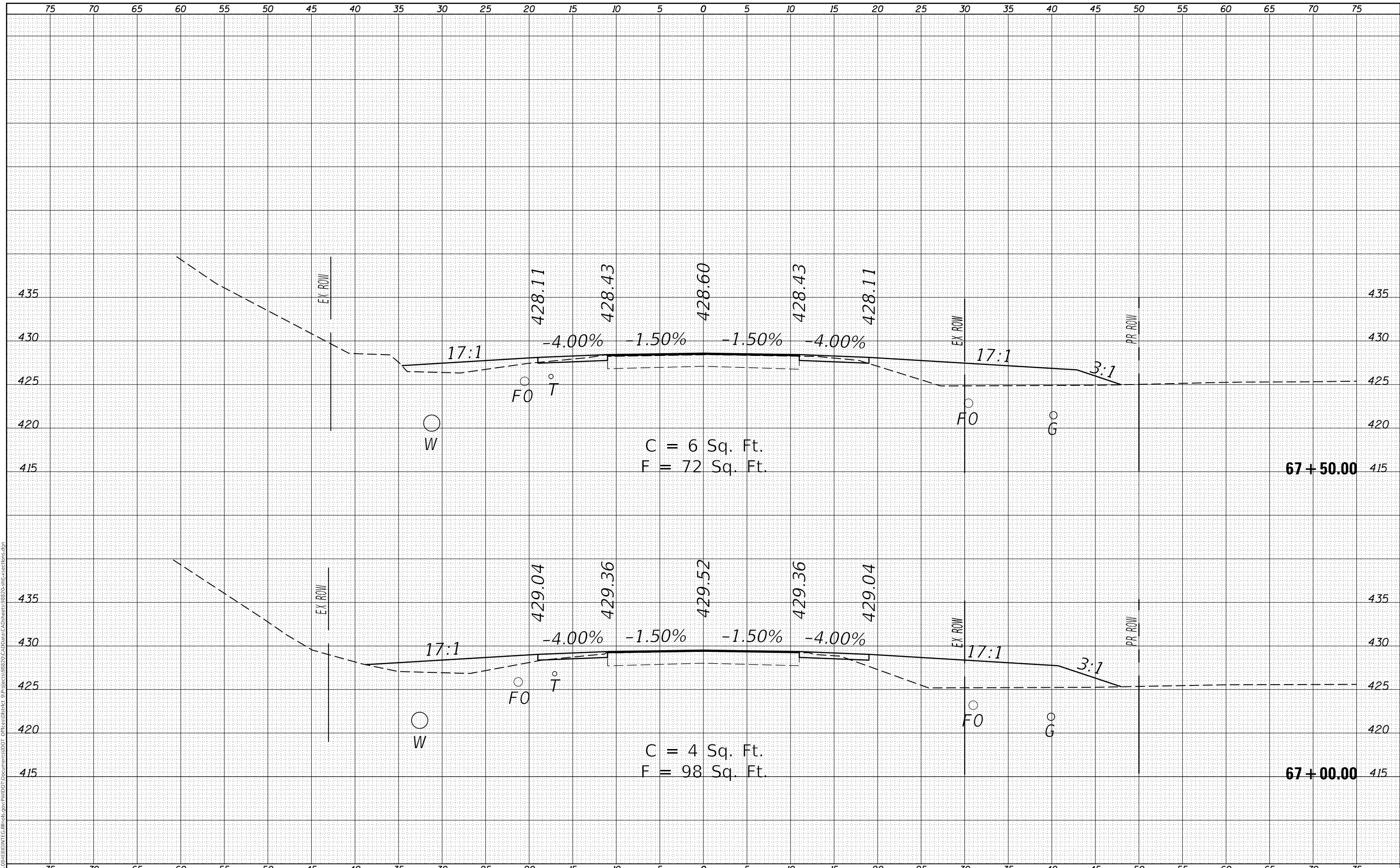
SCALE: SHEET OF SHEETS STA. 66+00.00 TO STA. 66+50.00

F.A.S. RTE.	SECTION	COUNTY	TOTAL SHEETS	SHEET NO.
2887	11R-1	FRANKLIN	223	156
CONTRACT NO. 98820				
ILLINOIS FED. AID PROJECT				

FINAL SURVEY NO.	SURVEYED	DATE
NOTE BOOK	PLOTTED	
	TEMPLATE	
	AREAS CHECKED	

ORIGINAL SURVEY NO.	SURVEYED	DATE
NOTE BOOK	PLOTTED	
	TEMPLATE	
	AREAS CHECKED	

MODEL: 37_1_1
 FILE NAME: p:\11108\EBID\INT\Ca Illinois\pwp\WIDOT\Documents\DOT Office\District 9\Projects\98820\CadData\CAD\Drawings\98820\c11c\sections.dgn



USER NAME = colemm	DESIGNED -	REVISD -
	DRAWN -	REVISD -
PLOT SCALE = 10.0000 ' / in.	CHECKED -	REVISD -
PLOT DATE = 2/1/2018	DATE -	REVISD -

**STATE OF ILLINOIS
 DEPARTMENT OF TRANSPORTATION**

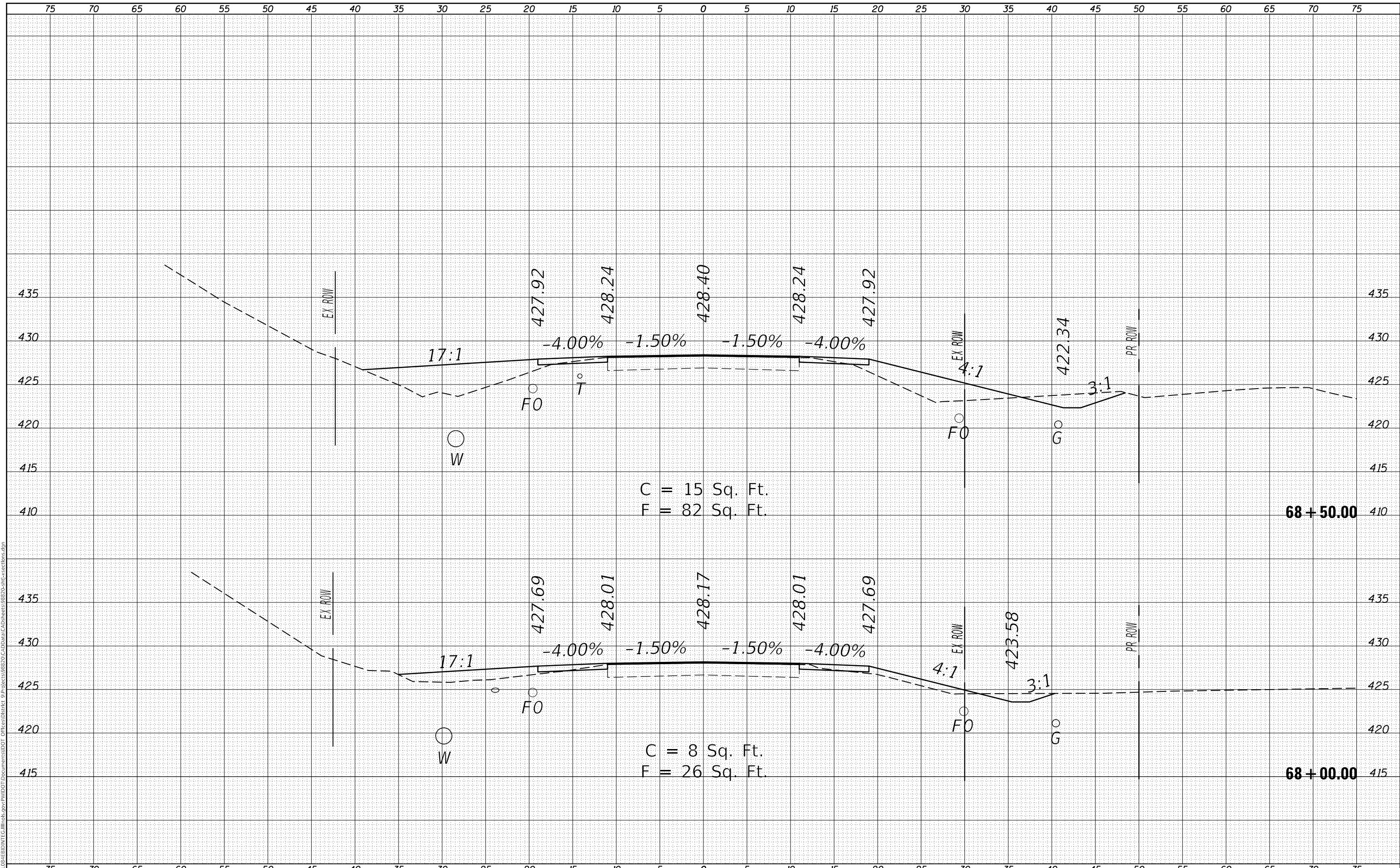
**CROSS SECTION
 IL 37**
 SCALE: SHEET OF SHEETS STA. 67+00.00 TO STA. 67+50.00

F.A.S. RTE. 2887	SECTION 11R-1	COUNTY FRANKLIN	TOTAL SHEETS 223	SHEET NO. 157
CONTRACT NO. 98820				
ILLINOIS FED. AID PROJECT				

FINAL SURVEY NO.	SURVEYED	DATE
NOTE BOOK	PLOTTED	
AREAS CHECKED	TEMPLATE	
	AREAS CHECKED	

ORIGINAL SURVEY NO.	SURVEYED	DATE
NOTE BOOK	PLOTTED	
AREAS CHECKED	TEMPLATE	
	AREAS CHECKED	

MODEL: 37_1_1
 FILE NAME: p:\uillinois\EBID\INT\Ca Illinois\pwp\WIDOT\Documents\DOT Office\District 9\Projects\98820\CadData\CAD\Drawings\98820\c11c\sections.dgn



USER NAME = colemm	DESIGNED -	REVISIED -
	DRAWN -	REVISIED -
PLOT SCALE = 10.0000' / in.	CHECKED -	REVISIED -
PLOT DATE = 2/1/2018	DATE -	REVISIED -

**STATE OF ILLINOIS
 DEPARTMENT OF TRANSPORTATION**

**CROSS SECTION
 IL 37**

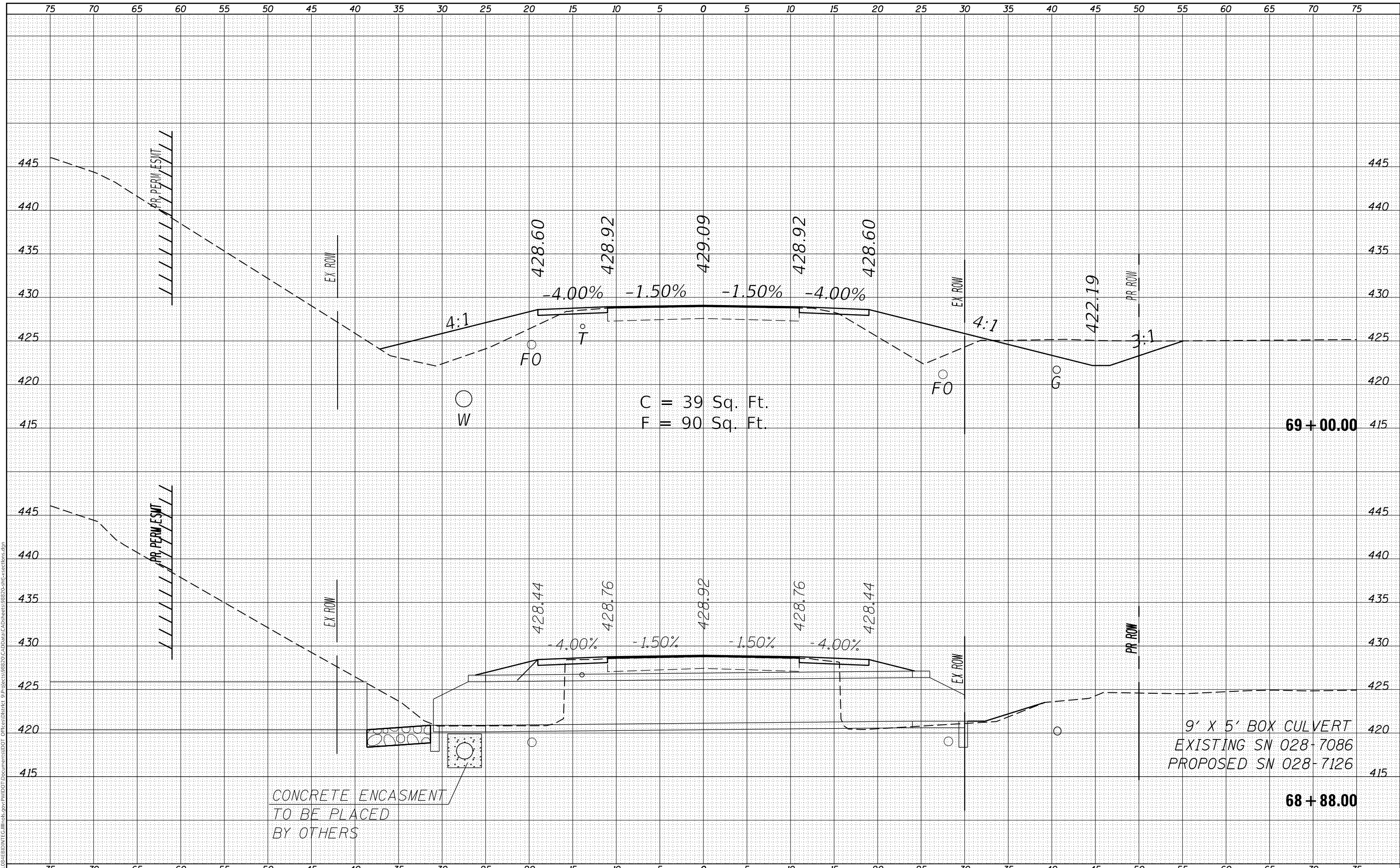
SCALE: SHEET OF SHEETS STA. 68+00.00 TO STA. 68+50.00

F.A.S. RTE. 2887	SECTION 11R-1	COUNTY FRANKLIN	TOTAL SHEETS 223	SHEET NO. 158
CONTRACT NO. 98820				
ILLINOIS FED. AID PROJECT				

DATE	
BY	
FINAL SURVEY	SURVEYED
NOTE BOOK	PLOTTED
NO.	TEMPLATE
	AREAS CHECKED
	AREAS CHECKED

DATE	
BY	
ORIGINAL SURVEY	SURVEYED
NOTE BOOK	PLOTTED
NO.	TEMPLATE
	AREAS CHECKED
	AREAS CHECKED

MODEL: 37_1_1
 FILE NAME: p:\11108\EBID\INT\Ca Illinois\pov\POVID\Documents\DOT Documents\DOT Office\District 9\Projects\98820\CadData\CAD\Drawings\98820\c11c\sections.dgn



C = 39 Sq. Ft.
 F = 90 Sq. Ft.

CONCRETE ENCASMENT
 TO BE PLACED
 BY OTHERS

9' X 5' BOX CULVERT
 EXISTING SN 028-7086
 PROPOSED SN 028-7126

USER NAME = colemm	DESIGNED -	REVISD -
	DRAWN -	REVISD -
PLOT SCALE = 10.0000' / in.	CHECKED -	REVISD -
PLOT DATE = 12/15/2017	DATE -	REVISD -

STATE OF ILLINOIS
 DEPARTMENT OF TRANSPORTATION

CROSS SECTION
 IL 37

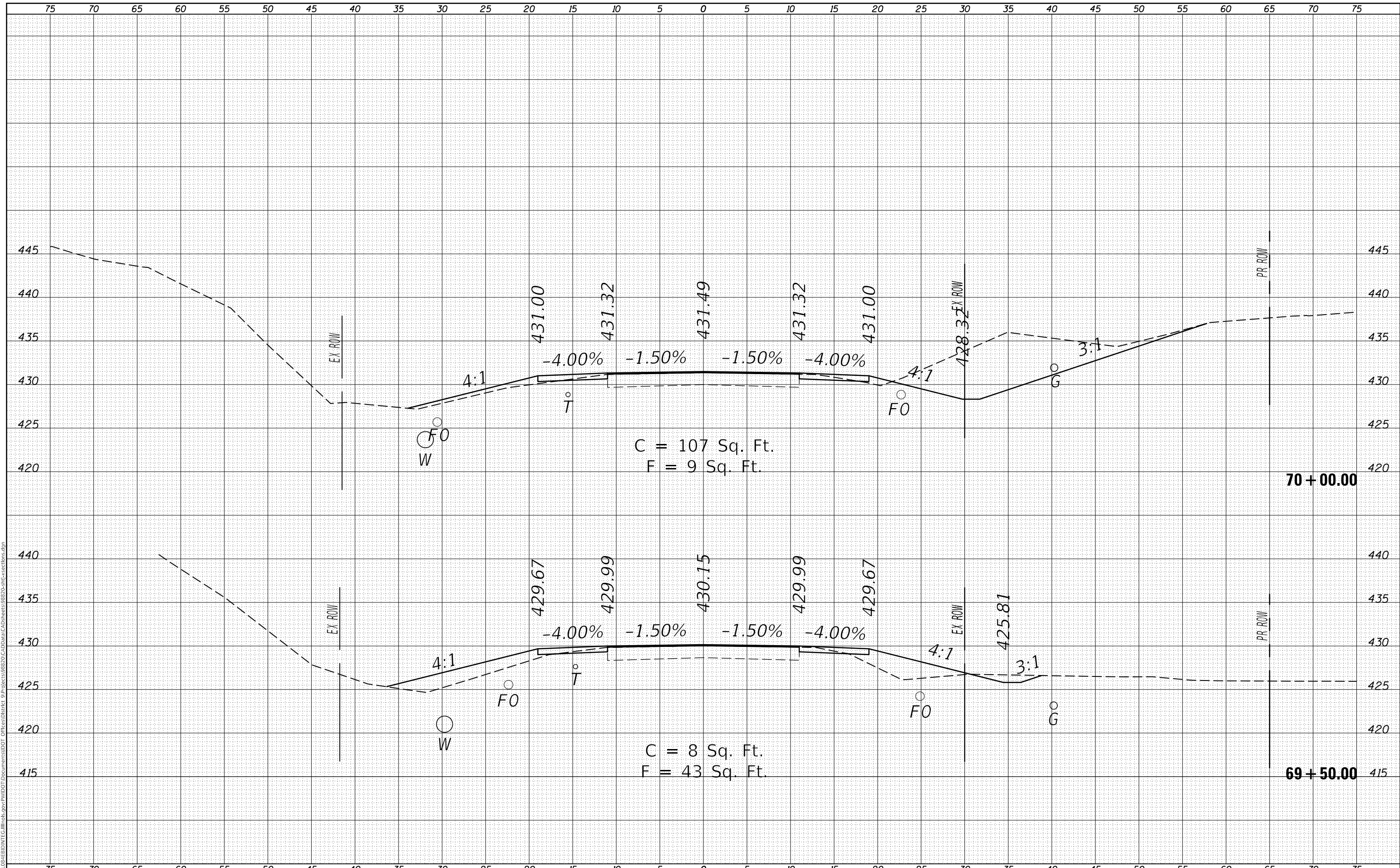
SCALE: SHEET OF SHEETS STA. 68+88.00 TO STA. 69+00.00

F.A.S. RTE.	SECTION	COUNTY	TOTAL SHEETS	SHEET NO.
2887	11R-1	FRANKLIN	223	159
			CONTRACT NO. 98820	
			ILLINOIS FED. AID PROJECT	

DATE
BY
FINAL SURVEY NO.
SURVEYED PLOTTED AREAS CHECKED
TEMPLATE
NOTE BOOK
AREAS CHECKED

DATE
BY
ORIGINAL SURVEY NO.
SURVEYED PLOTTED AREAS CHECKED
TEMPLATE
NOTE BOOK
AREAS CHECKED

MODEL: 37_1_1
FILE NAME: p:\a11\08\EBID\NTC\Illinois\pwp\DOT\Documents\DOT\Office\District 9\Projects\98820\CAD\Drawings\98820\c11c\sections.dgn



USER NAME = colemm	DESIGNED -	REVISED -
	DRAWN -	REVISED -
PLOT SCALE = 10.0000 ' / in.	CHECKED -	REVISED -
PLOT DATE = 12/15/2017	DATE -	REVISED -

**STATE OF ILLINOIS
DEPARTMENT OF TRANSPORTATION**

**CROSS SECTION
IL 37**

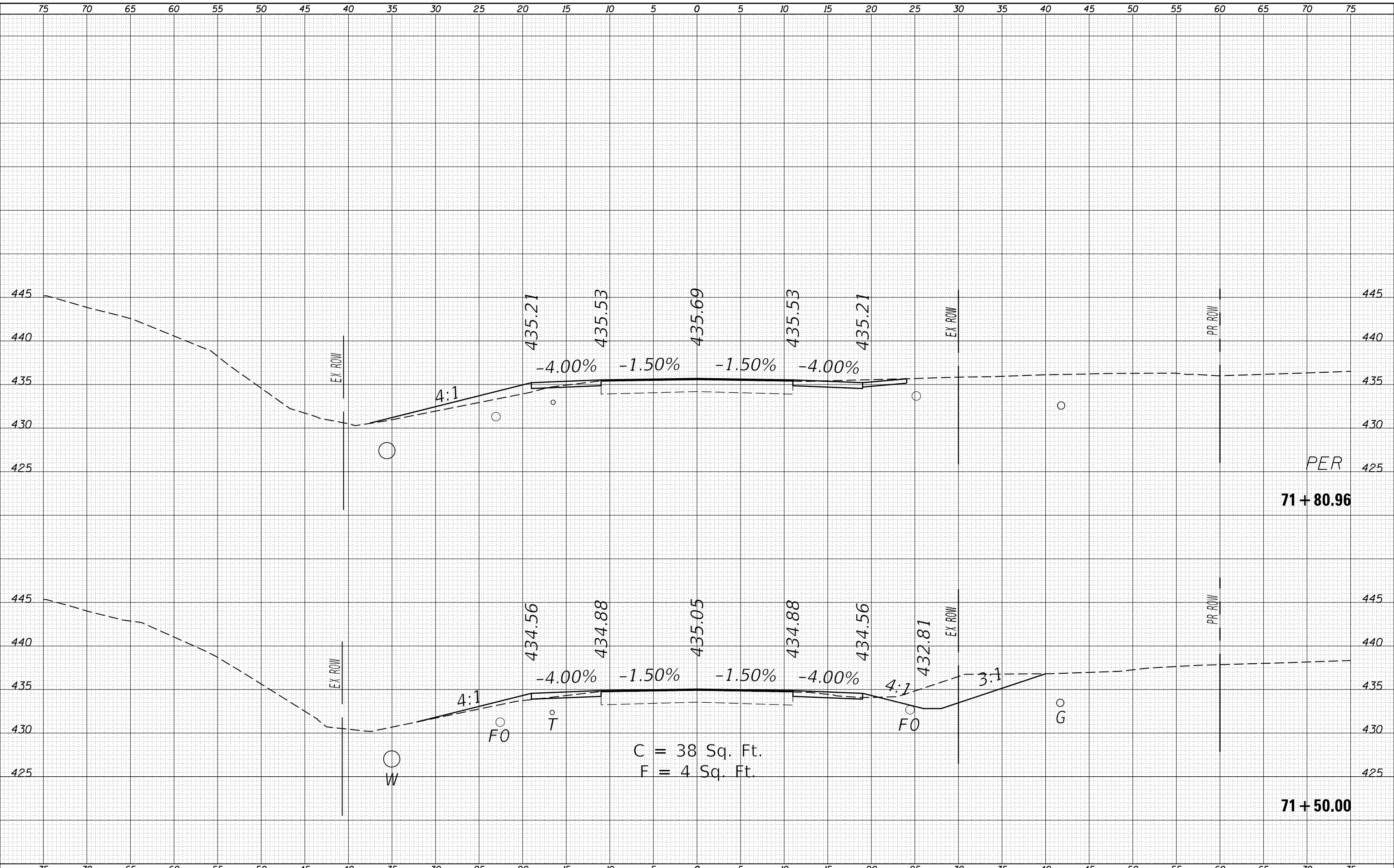
SCALE: SHEET OF SHEETS STA. 69+50.00 TO STA. 70+00.00

F.A.S. RTE.	SECTION	COUNTY	TOTAL SHEETS	SHEET NO.
2887	11R-1	FRANKLIN	223	160
CONTRACT NO. 98820				
ILLINOIS FED. AID PROJECT				

FINAL SURVEY NO.	SURVEYED	DATE
NOTE BOOK	PLOTTED	
AREAS CHECKED	TEMPLATE	
	AREAS CHECKED	

ORIGINAL SURVEY NO.	SURVEYED	DATE
NOTE BOOK	PLOTTED	
AREAS CHECKED	TEMPLATE	
	AREAS CHECKED	

MODEL: 37_1_1
 FILE NAME: p:\uillinois\EBID\NTC\Illinois\pwp\DOT\Documents\DOT\Office\District 9\Projects\98820\CadData\CAD\Drawings\98820\csc\sections.dgn



USER NAME = colemm	DESIGNED -	REVISD -
	DRAWN -	REVISD -
PLOT SCALE = 10.0000' / in.	CHECKED -	REVISD -
PLOT DATE = 12/15/2017	DATE -	REVISD -

**STATE OF ILLINOIS
 DEPARTMENT OF TRANSPORTATION**

**CROSS SECTION
 IL 37**

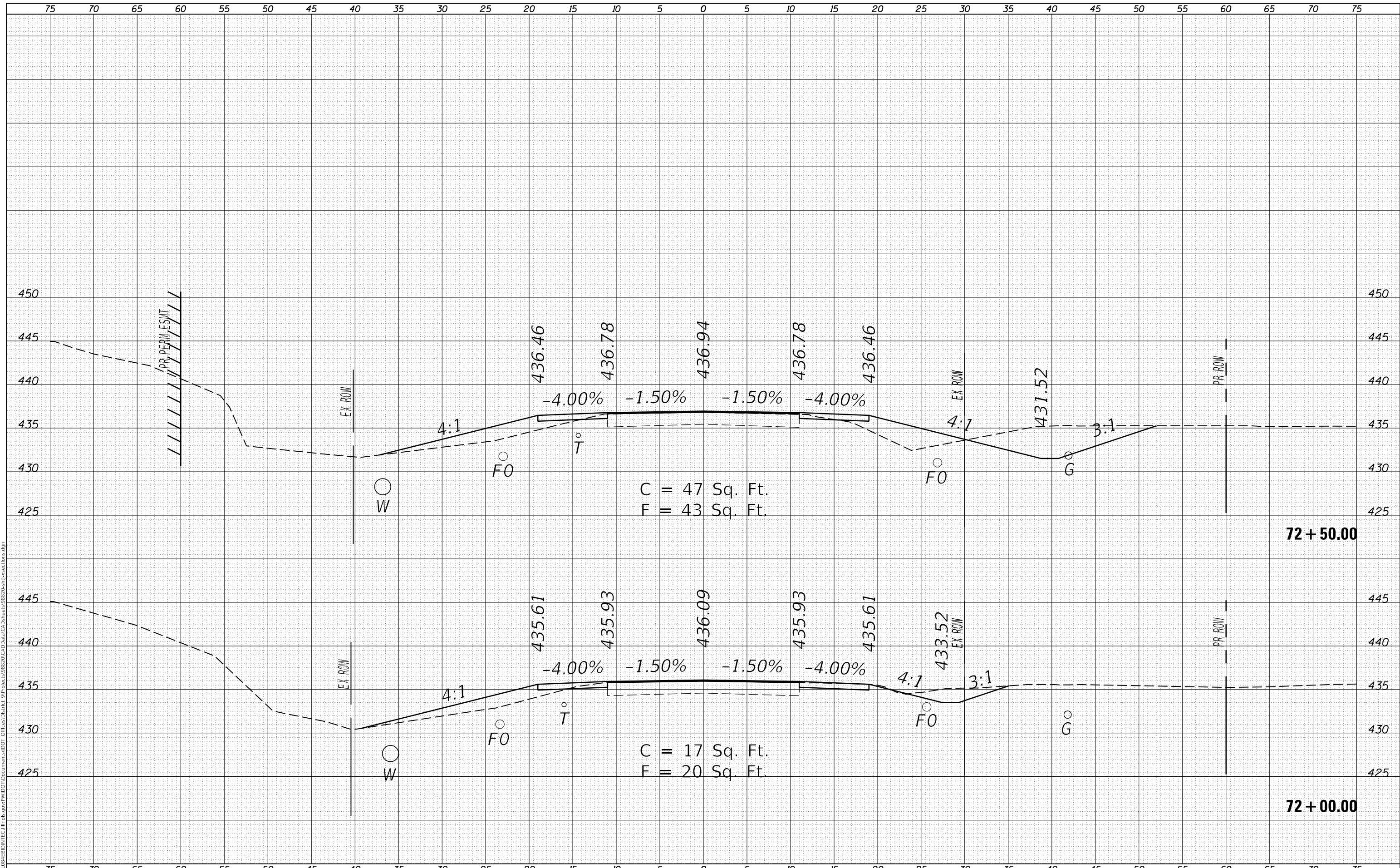
SCALE: SHEET OF SHEETS STA. 71+50.00 TO STA. 71+80.96

F.A.S. RTE. 2887	SECTION 11R-1	COUNTY FRANKLIN	TOTAL SHEETS 223	SHEET NO. 162
CONTRACT NO. 98820				
ILLINOIS FED. AID PROJECT				

FINAL SURVEY	SURVEYED	DATE
NOTE BOOK	PLOTTED	BY
NO.	TEMPLATE	
	AREAS CHECKED	
	AREAS CHECKED	

ORIGINAL SURVEY	SURVEYED	DATE
NOTE BOOK	PLOTTED	BY
NO.	TEMPLATE	
	AREAS CHECKED	
	AREAS CHECKED	

MODEL: 37_1_1
 FILE NAME: p:\u0000\EBID\INT\Ca Illinois\pov\p\DOT Documents\DOT Office\District 9\Projects\98820\CadData\CAD\Drawings\98820\c11c\sections.dgn



STATE OF ILLINOIS
 DEPARTMENT OF TRANSPORTATION

CROSS SECTION
 IL 37

USER NAME = colemm	DESIGNED -	REVISED -
	DRAWN -	REVISED -
PLOT SCALE = 10.0000' / in.	CHECKED -	REVISED -
PLOT DATE = 12/15/2017	DATE -	REVISED -

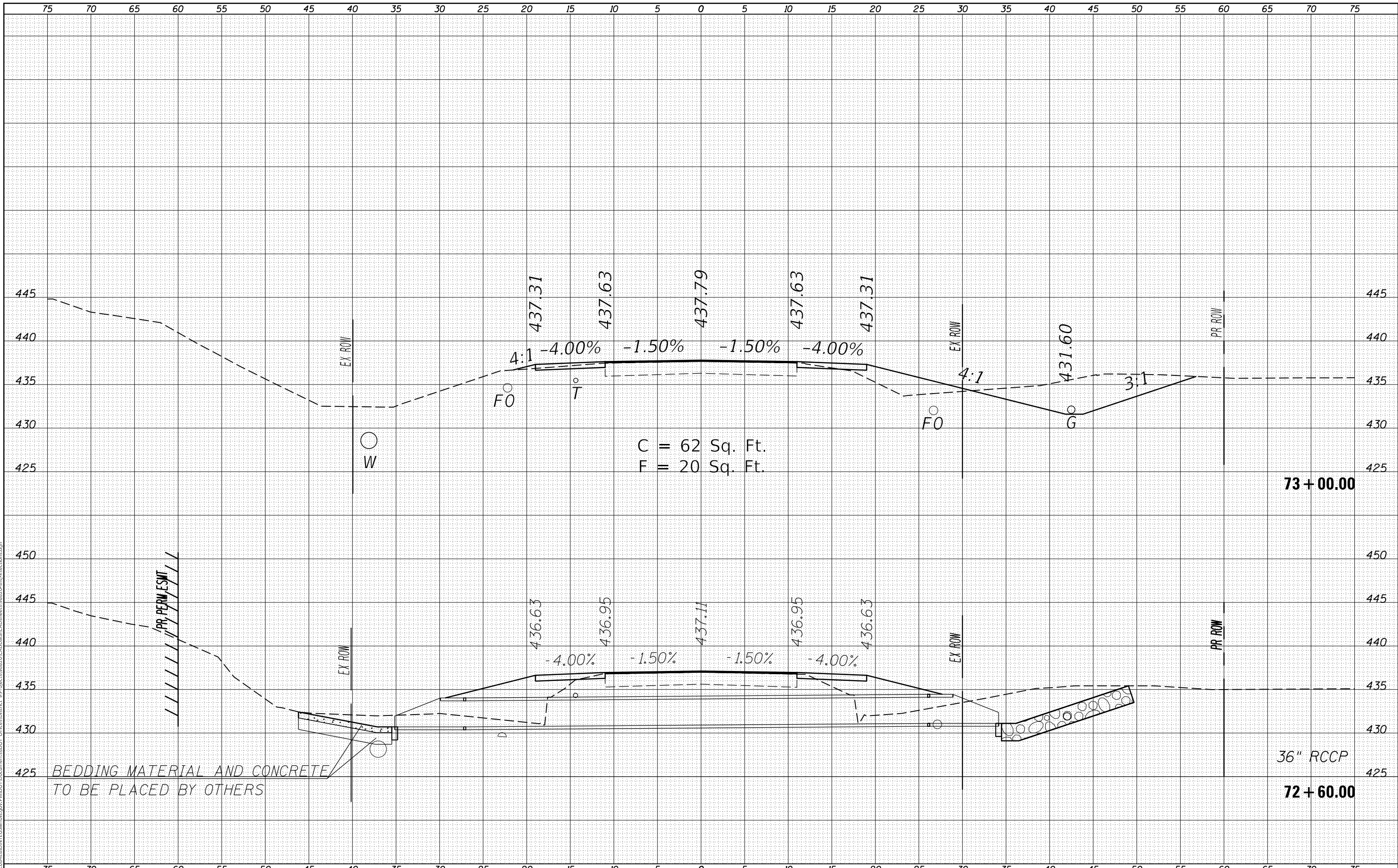
SCALE: SHEET OF SHEETS STA. 72+00.00 TO STA. 72+50.00

F.A.S. RTE.	SECTION	COUNTY	TOTAL SHEETS	SHEET NO.
2887	11R-1	FRANKLIN	223	163
CONTRACT NO. 98820				
ILLINOIS FED. AID PROJECT				

FINAL SURVEY	SURVEYED	DATE
NOTE BOOK	PLOTTED	BY
NO.	TEMPLATE	
	AREAS CHECKED	
	AREAS CHECKED	

ORIGINAL SURVEY	SURVEYED	DATE
NOTE BOOK	PLOTTED	BY
NO.	TEMPLATE	
	AREAS CHECKED	
	AREAS CHECKED	

MODEL: 37_1_1
FILE NAME: p:\u0000\EBID\INT\Ca Illinois\pwr\pwr\DOT Documents\DOT Office\District 9\Projects\98820\Cad\Drawings\98820\cnic\sections.dgn



USER NAME = colemm	DESIGNED -	REvised -
	DRAWN -	REvised -
PLOT SCALE = 10.0000' / in.	CHECKED -	REvised -
PLOT DATE = 12/15/2017	DATE -	REvised -

STATE OF ILLINOIS
DEPARTMENT OF TRANSPORTATION

CROSS SECTION
IL 37

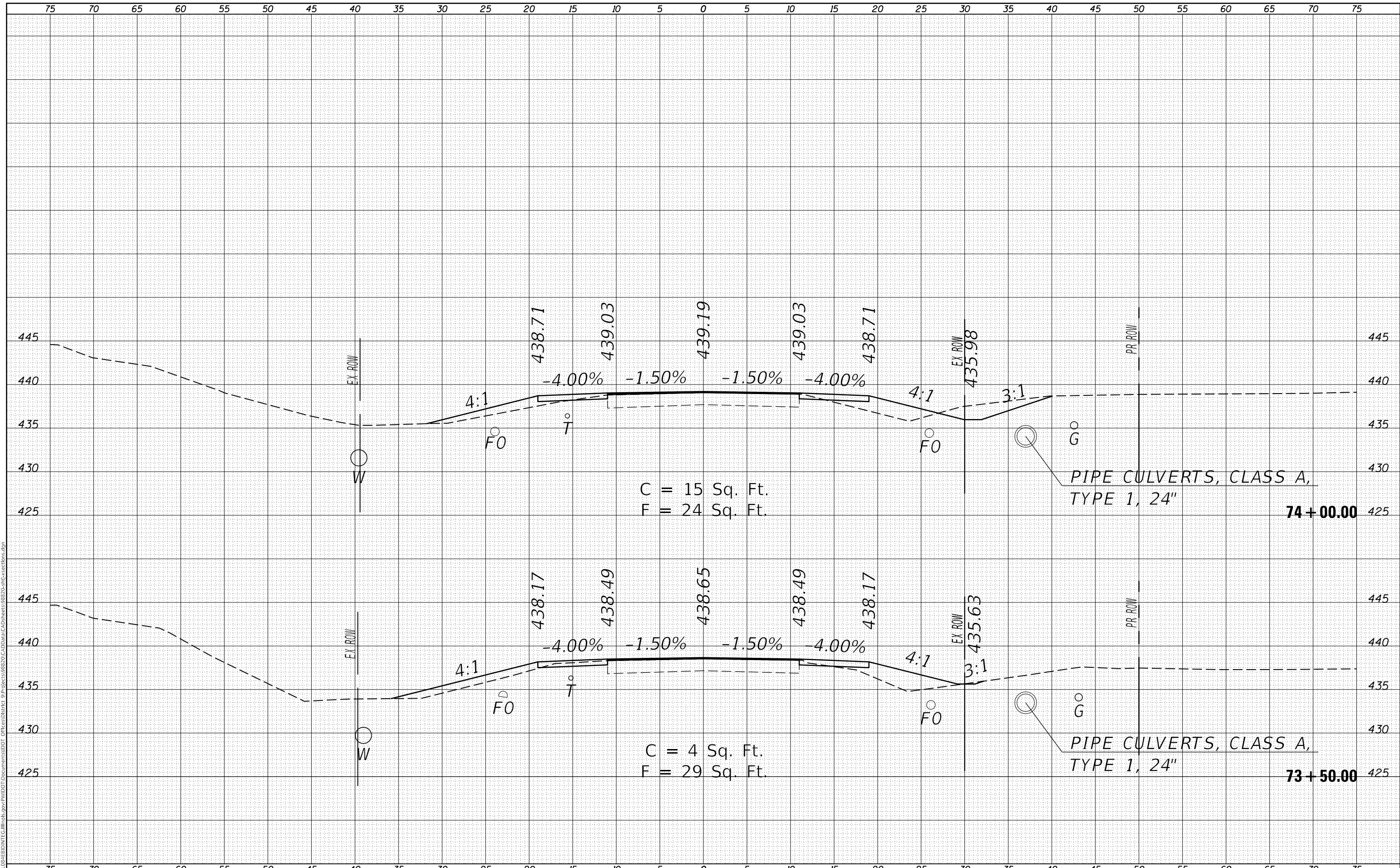
SCALE: SHEET OF SHEETS STA. 72+60.00 TO STA. 73+00.00

F.A.S. RTE.	SECTION	COUNTY	TOTAL SHEETS	SHEET NO.
2887	11R-1	FRANKLIN	223	164
CONTRACT NO. 98820				
ILLINOIS FED. AID PROJECT				

FINAL SURVEY NO.	SURVEYED	DATE
NOTE BOOK	PLOTTED	BY
AREAS CHECKED	TEMPLATE	
	AREAS CHECKED	

ORIGINAL SURVEY NO.	SURVEYED	DATE
NOTE BOOK	PLOTTED	BY
AREAS CHECKED	TEMPLATE	
	AREAS CHECKED	

MODEL: 37_1_1
 FILE NAME: p:\11108\EBID\NTC\Illinois\p\W\DOT\Documents\DOT\Office\District 9\Projects\98820\CAD\Drawings\98820\c11c\sections.dgn



USER NAME = colemm	DESIGNED -	REVISD -
	DRAWN -	REVISD -
PLOT SCALE = 10.0000' / in.	CHECKED -	REVISD -
PLOT DATE = 12/15/2017	DATE -	REVISD -

**STATE OF ILLINOIS
DEPARTMENT OF TRANSPORTATION**

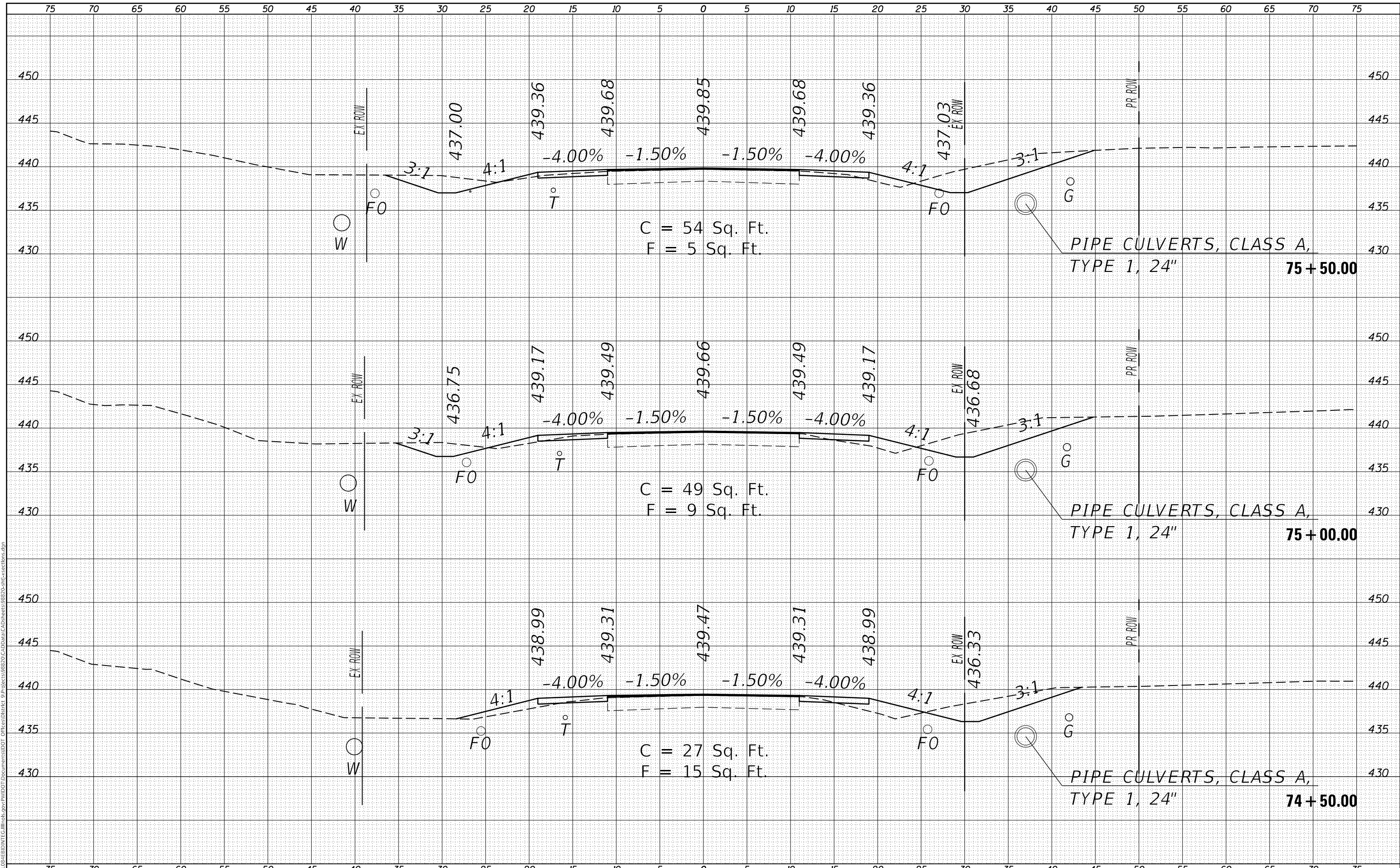
**CROSS SECTION
IL 37**
 SCALE: SHEET OF SHEETS STA. 73+50.00 TO STA. 74+00.00

F.A.S. RTE. 2887	SECTION 11R-1	COUNTY FRANKLIN	TOTAL SHEETS 223	SHEET NO. 165
CONTRACT NO. 98820				ILLINOIS FED. AID PROJECT

DATE	
BY	
FINAL SURVEY	SURVEYED
NOTE BOOK	PLOTTED
NO.	TEMPLATE
	AREAS CHECKED
	AREAS CHECKED

DATE	
BY	
ORIGINAL SURVEY	SURVEYED
NOTE BOOK	PLOTTED
NO.	TEMPLATE
	AREAS CHECKED
	AREAS CHECKED

MODEL: 37_1_1
 FILE NAME: p:\u0000\EBID\NT\Ca Illinois\p\p\p\DOT Documents\DOT Office\District 9\Projects\98820\CadData\CAD\Drawings\98820\c11c\sections.dgn

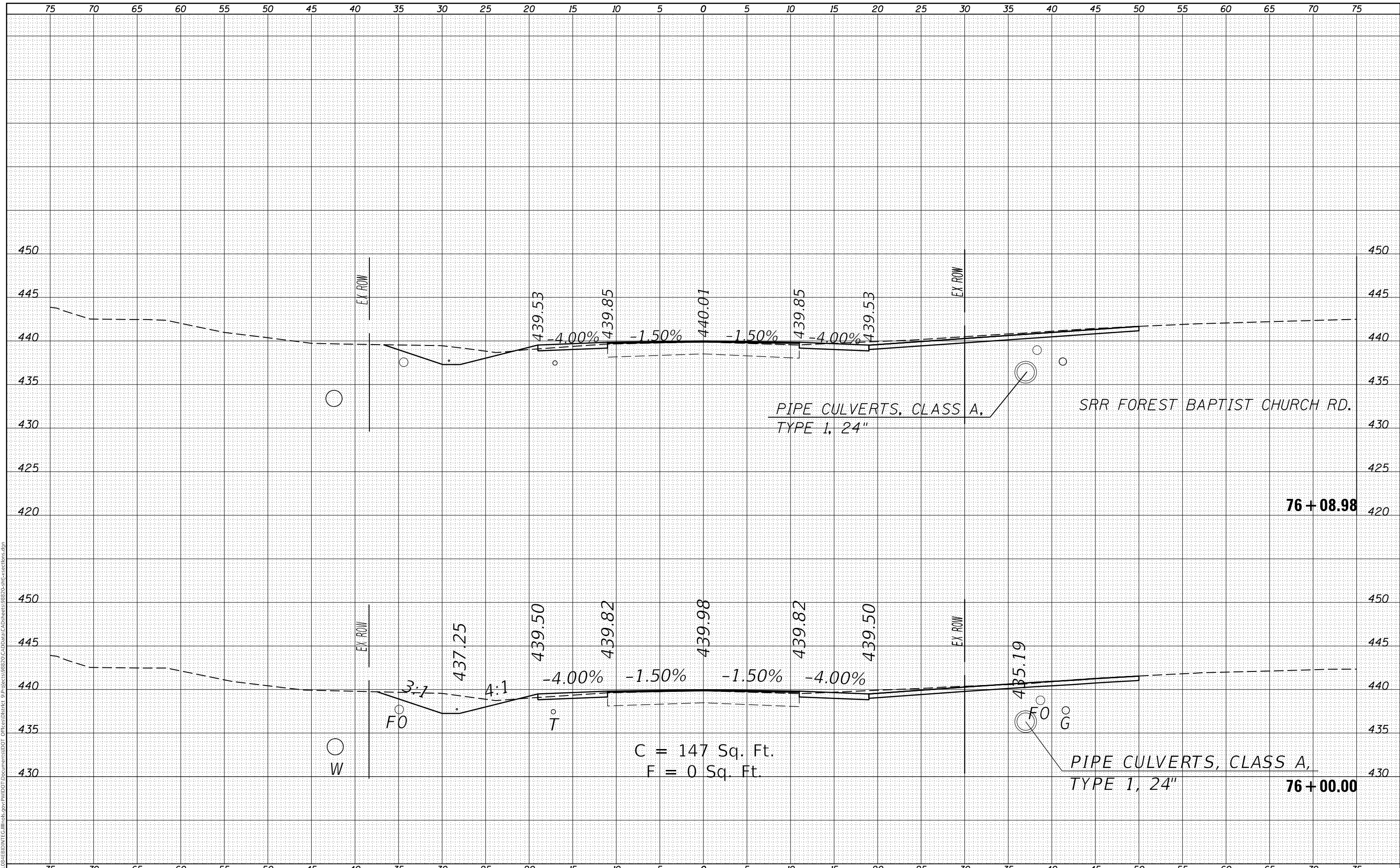


USER NAME = colemm	DESIGNED -	REVISED -	STATE OF ILLINOIS DEPARTMENT OF TRANSPORTATION	CROSS SECTION IL 37		F.A.S. RTE. 2887	SECTION 11R-1	COUNTY FRANKLIN	TOTAL SHEETS 223	SHEET NO. 166	
PLOT SCALE = 10.0000' / in.	DRAWN -	REVISED -		SCALE:	SHEET OF SHEETS	STA. 74+50.00 TO STA. 75+50.00	CONTRACT NO. 98820				
PLOT DATE = 12/15/2017	CHECKED -	REVISED -		ILLINOIS FED. AID PROJECT							
	DATE -	REVISED -									

FINAL SURVEY NO.	SURVEYED	DATE
NOTE BOOK	PLOTTED	
NO.	TEMPLATE	
	AREAS CHECKED	
	AREAS CHECKED	

ORIGINAL SURVEY NO.	SURVEYED	DATE
NOTE BOOK	PLOTTED	
NO.	TEMPLATE	
	AREAS CHECKED	
	AREAS CHECKED	

MODEL: 37_1_1
 FILE NAME: p:\u0000\EBID\NTC\Illinois\pwr\p\DOT\Documents\DOT\Office\District 9\Projects\98820\CAD\Drawings\98820\c11c\sections.dgn



STATE OF ILLINOIS
 DEPARTMENT OF TRANSPORTATION

CROSS SECTION
 IL 37

USER NAME = colemm	DESIGNED -	REVISIED -
	DRAWN -	REVISIED -
PLOT SCALE = 10.0000 ' / in.	CHECKED -	REVISIED -
PLOT DATE = 12/15/2017	DATE -	REVISIED -

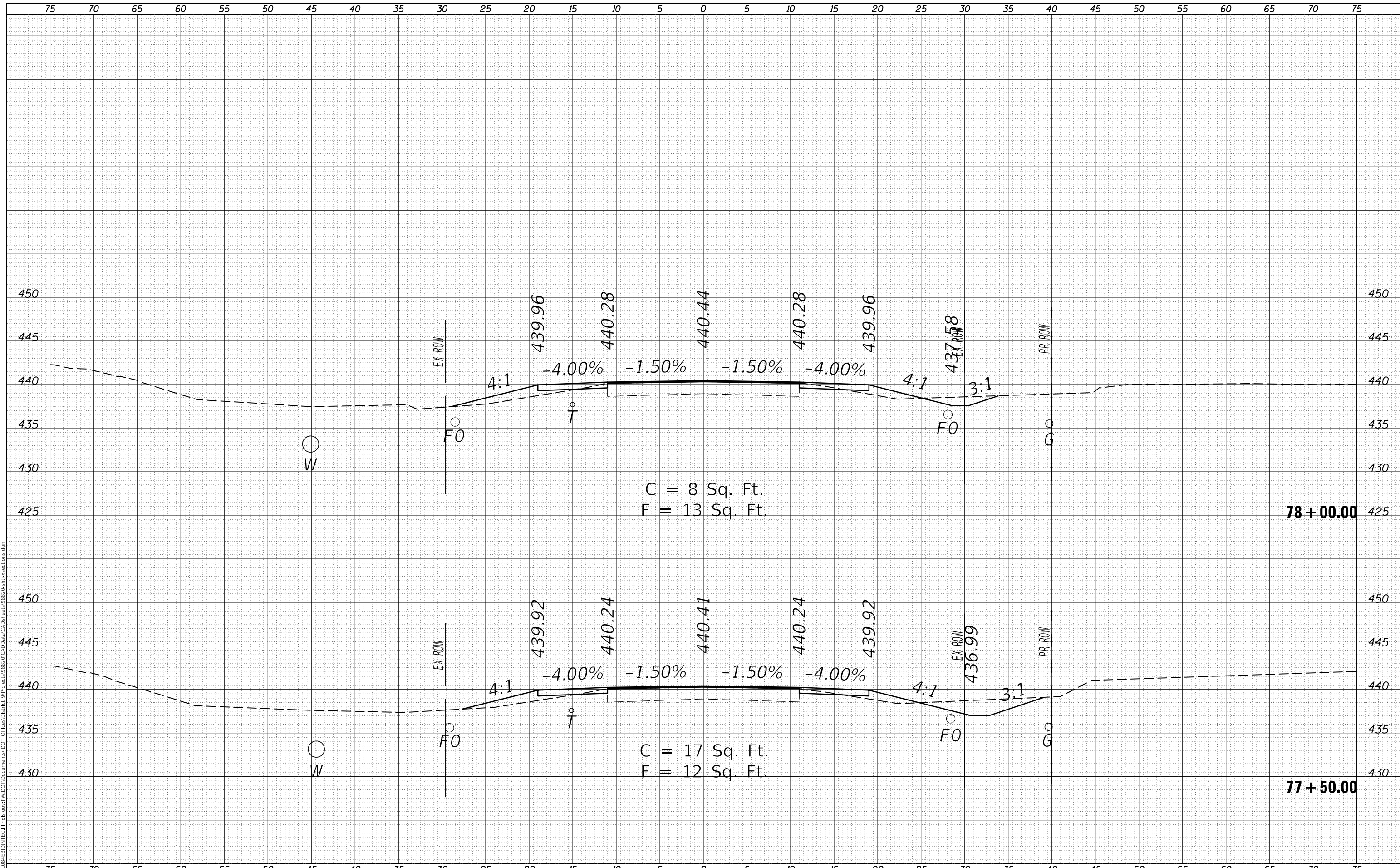
SCALE: SHEET OF SHEETS STA. 76+00.00 TO STA. 76+08.98

F.A.S. RTE. 2887	SECTION 11R-1	COUNTY FRANKLIN	TOTAL SHEETS 223	SHEET NO. 167
CONTRACT NO. 98820				
ILLINOIS FED. AID PROJECT				

FINAL SURVEY NO.	SURVEYED	DATE
NOTE BOOK	PLOTTED	BY
AREAS CHECKED	TEMPLATE	
	AREAS CHECKED	

ORIGINAL SURVEY NO.	SURVEYED	DATE
NOTE BOOK	PLOTTED	BY
AREAS CHECKED	TEMPLATE	
	AREAS CHECKED	

MODEL: 37_1_1
 FILE NAME: p:\a11\08\EBID\INT\Ca Illinois\pwp\WIDOT\Documents\DOT Office\District 9\Projects\98820\CadData\CAD\Drawings\98820\c11c\sections.dgn



USER NAME = colemm
DESIGNED -
DRAWN -
PLLOT SCALE = 10.0000 ' / in.
PLLOT DATE = 12/15/2017

DESIGNED -
DRAWN -
CHECKED -
DATE -

REVISED -
REVISED -
REVISED -
REVISED -

**STATE OF ILLINOIS
 DEPARTMENT OF TRANSPORTATION**

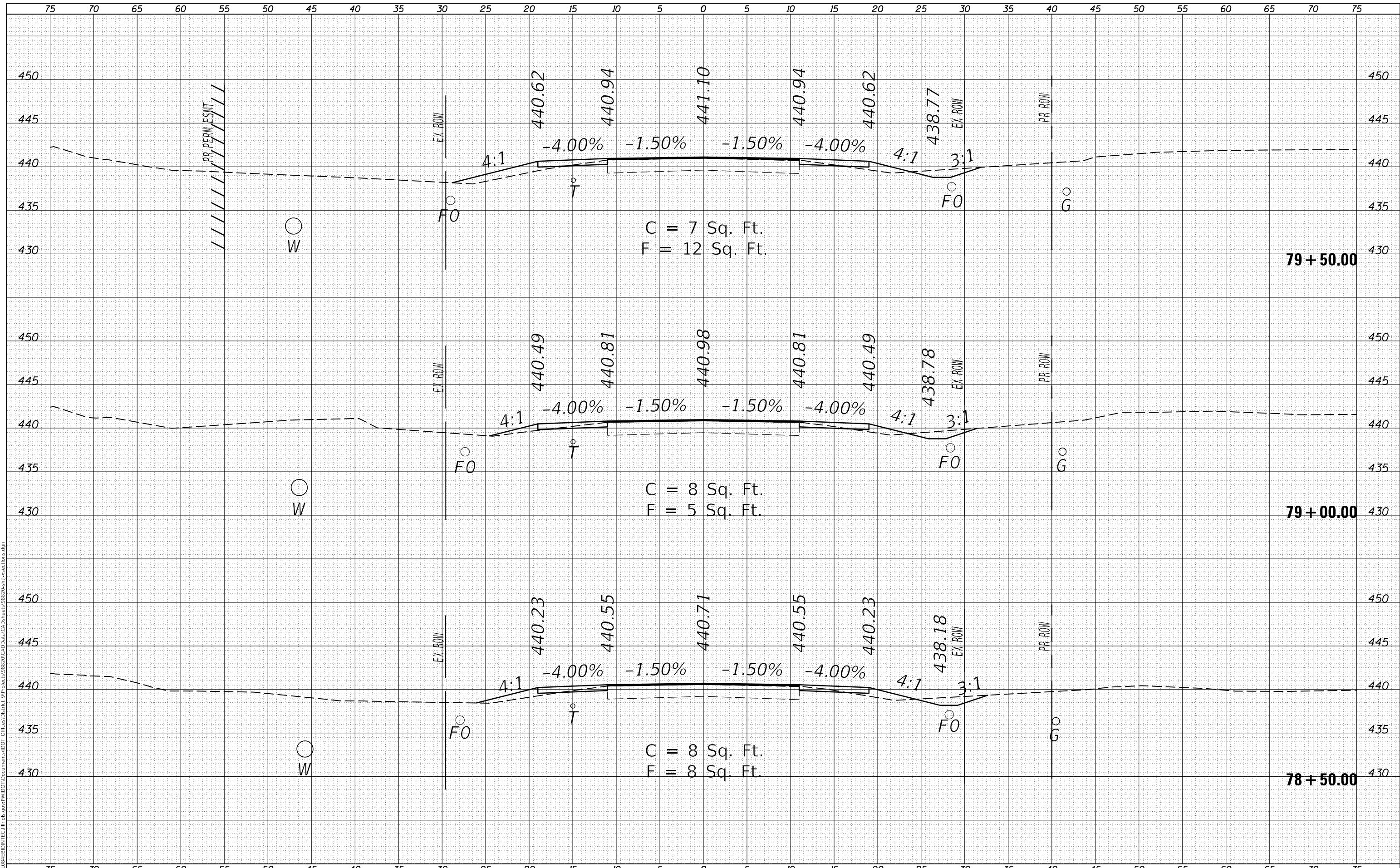
**CROSS SECTION
 IL 37**
 SCALE: SHEET OF SHEETS STA. 77+50.00 TO STA. 78+00.00

F.A.S. RTE. 2887	SECTION 11R-1	COUNTY FRANKLIN	TOTAL SHEETS 223	SHEET NO. 169
CONTRACT NO. 98820				
ILLINOIS FED. AID PROJECT				

DATE	
BY	
FINAL SURVEY NO.	
SURVEYED	
PLOTTED	
TEMPLATE	
AREAS CHECKED	

DATE	
BY	
ORIGINAL SURVEY NO.	
SURVEYED	
PLOTTED	
TEMPLATE	
AREAS CHECKED	

MODEL: 37_1_1
 FILE NAME: p:\u0000\EBID\NTC\Illinois\pov\p\W\DOT\Documents\DOT\Office\District 9\Projects\98820\CadData\CAD\Drawings\98820\c11c\sections.dgn



USER NAME = colemm
DESIGNED -
DRAWN -
PLOT SCALE = 10.0000' / in.
PLotted DATE = 12/15/2017

REVISd -
REVISd -
REVISd -
REVISd -

STATE OF ILLINOIS
 DEPARTMENT OF TRANSPORTATION

CROSS SECTION
 IL 37

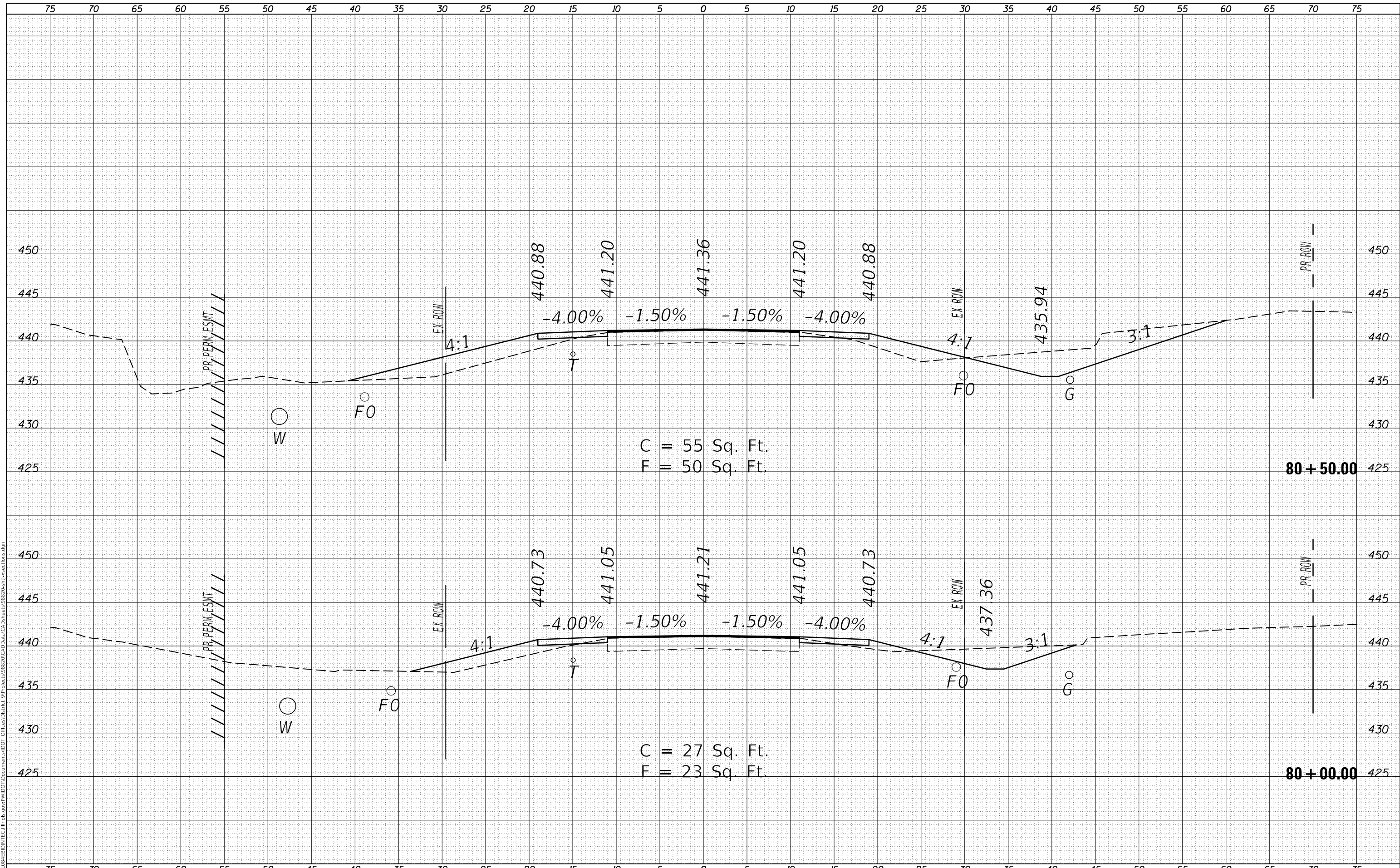
SCALE: SHEET OF SHEETS STA. 78+50.00 TO STA. 79+50.00

F.A.S. RTE.	SECTION	COUNTY	TOTAL SHEETS	SHEET NO.
2887	11R-1	FRANKLIN	223	170
CONTRACT NO. 98820				
ILLINOIS FED. AID PROJECT				

FINAL SURVEY	SURVEYED	DATE
NOTE BOOK	PLOTTED	BY
NO.	TEMPLATE	
	AREAS CHECKED	
	AREAS CHECKED	

ORIGINAL SURVEY	SURVEYED	DATE
NOTE BOOK	PLOTTED	BY
NO.	TEMPLATE	
	AREAS CHECKED	
	AREAS CHECKED	

MODEL: 37_1_1
 FILE NAME: p:\a11\08\EBID\INT\Ca Illinois\pwp\W\DOT Documents\DOT Office\District 9\Projects\98820\CadData\CAD\Drawings\98820\csmc\sections.dgn



C = 55 Sq. Ft.
 F = 50 Sq. Ft.

C = 27 Sq. Ft.
 F = 23 Sq. Ft.

80 + 50.00

80 + 00.00

USER NAME = colemm	DESIGNED -	REVISD -
	DRAWN -	REVISD -
PLOT SCALE = 10.0000' / in.	CHECKED -	REVISD -
PLOT DATE = 12/15/2017	DATE -	REVISD -

STATE OF ILLINOIS
 DEPARTMENT OF TRANSPORTATION

CROSS SECTION
 IL 37

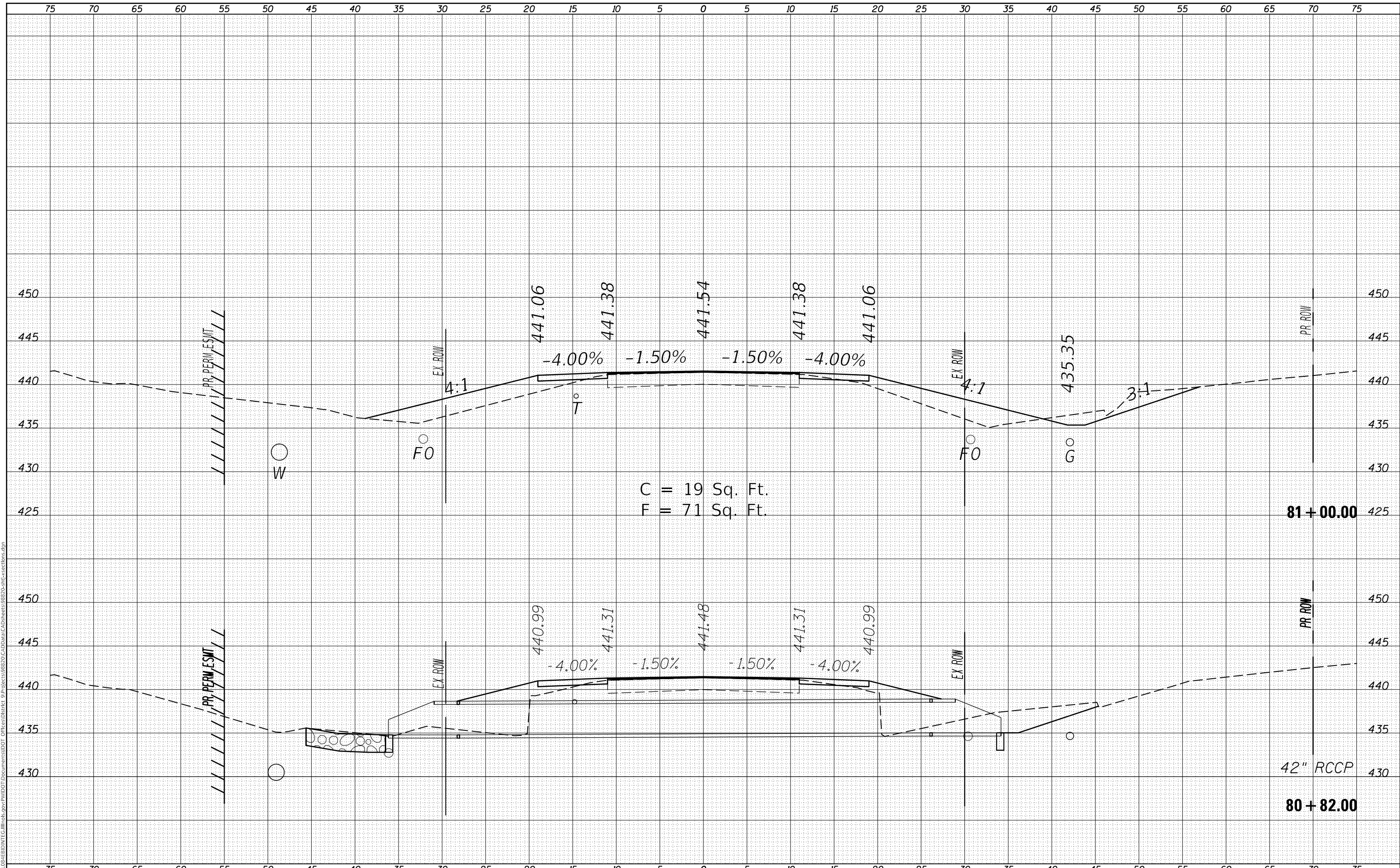
SCALE: SHEET OF SHEETS STA. 80+00.00 TO STA. 80+50.00

F.A.S. RTE.	SECTION	COUNTY	TOTAL SHEETS	SHEET NO.
2887	11R-1	FRANKLIN	223	171
			CONTRACT NO. 98820	
			ILLINOIS FED. AID PROJECT	

FINAL SURVEY	SURVEYED	BY	DATE
NOTE BOOK	PLOTTED		
NO.	TEMPLATE		
	AREAS CHECKED		

ORIGINAL SURVEY	SURVEYED	BY	DATE
NOTE BOOK	PLOTTED		
NO.	TEMPLATE		
	AREAS CHECKED		

MODEL: 37_1_1
 FILE NAME: p:\u0000\EBID\NTC\Illinois\pov\p\DOT\Documents\DOT\Office\Director\Projects\98820\CadData\CAD\Drawings\98820\csc\sections.dgn



C = 19 Sq. Ft.
 F = 71 Sq. Ft.

USER NAME = colemm
PLOT SCALE = 10.0000 ' / in.
PLOT DATE = 12/15/2017

DESIGNED -
DRAWN -
CHECKED -
DATE -

REVISED -
REVISED -
REVISED -
REVISED -

STATE OF ILLINOIS
 DEPARTMENT OF TRANSPORTATION

CROSS SECTION
 IL 37

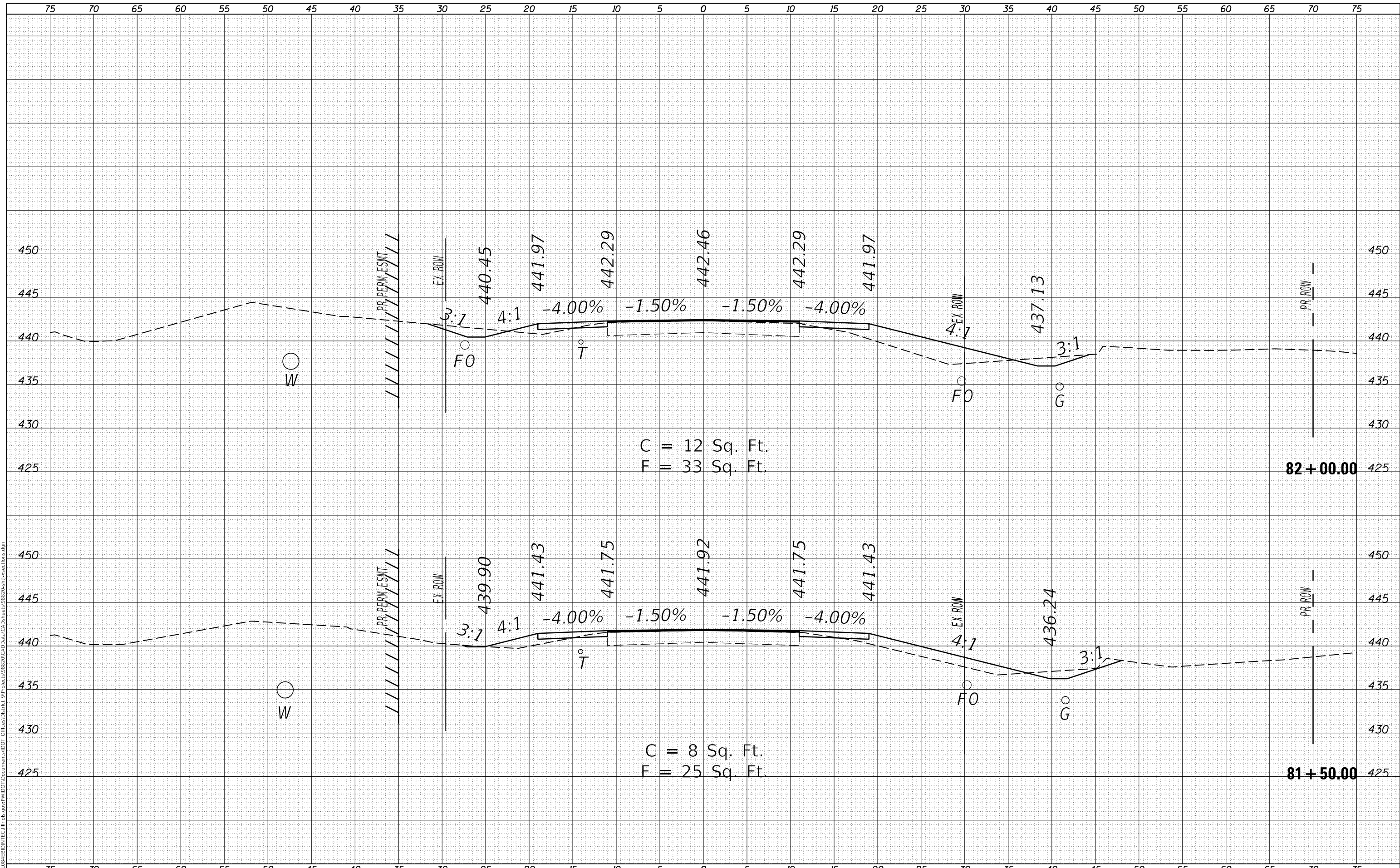
SCALE: SHEET OF SHEETS STA. 80+82.00 TO STA. 81+00.00

F.A.S. RTE. 2887	SECTION 11R-1	COUNTY FRANKLIN	TOTAL SHEETS 223	SHEET NO. 172
CONTRACT NO. 98820				
ILLINOIS FED. AID PROJECT				

FINAL SURVEY	SURVEYED	DATE
NOTE BOOK	PLOTTED	BY
NO.	TEMPLATE	
	AREAS CHECKED	
	AREAS CHECKED	

ORIGINAL SURVEY	SURVEYED	DATE
NOTE BOOK	PLOTTED	BY
NO.	TEMPLATE	
	AREAS CHECKED	
	AREAS CHECKED	

MODEL: 37_1_1
 FILE NAME: p:\u0000\EBID\NTC\Illinois\pwr\DOT\Documents\DOT\Office\District 9\Projects\98820\CadData\Cad\Drawings\98820\csc\sections.dgn



C = 12 Sq. Ft.
 F = 33 Sq. Ft.

C = 8 Sq. Ft.
 F = 25 Sq. Ft.

82 + 00.00

81 + 50.00

USER NAME = colemm
PLOT SCALE = 10.0000' / in.
PLOT DATE = 12/15/2017

DESIGNED -
DRAWN -
CHECKED -
DATE -

REVISED -
REVISED -
REVISED -
REVISED -

STATE OF ILLINOIS
 DEPARTMENT OF TRANSPORTATION

CROSS SECTION
 IL 37

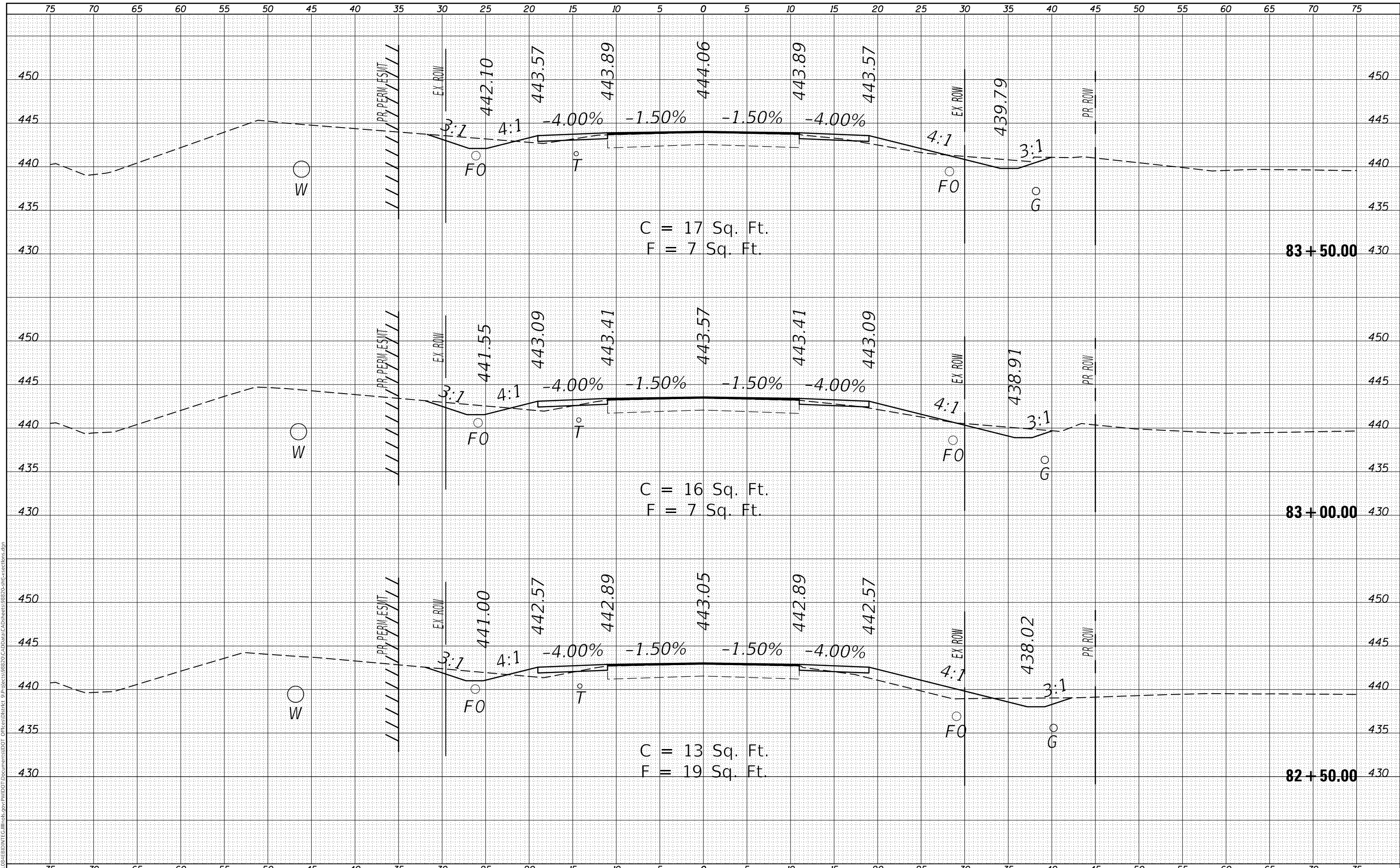
SCALE: SHEET OF SHEETS STA. 81+50.00 TO STA. 82+00.00

F.A.S. RTE. 2887	SECTION 11R-1	COUNTY FRANKLIN	TOTAL SHEETS 223	SHEET NO. 173
CONTRACT NO. 98820				
ILLINOIS FED. AID PROJECT				

DATE	
BY	
FINAL SURVEY	SURVEYED
NOTE BOOK	PLOTTED
NO.	TEMPLATE
	AREAS CHECKED
	AREAS CHECKED

DATE	
BY	
ORIGINAL SURVEY	SURVEYED
NOTE BOOK	PLOTTED
NO.	TEMPLATE
	AREAS CHECKED
	AREAS CHECKED

MODEL: 37_1_1
 FILE NAME: p:\u0000\EBID\INT\G:\Illinois\p\WIDOT\Documents\DOT Office\District 9\Projects\98820\CadData\CAD\Drawings\98820\cnic\sections.dgn



USER NAME = colemm	DESIGNED -	REVISED -
	DRAWN -	REVISED -
PLOT SCALE = 10.0000' / in.	CHECKED -	REVISED -
PLOT DATE = 12/15/2017	DATE -	REVISED -

STATE OF ILLINOIS
 DEPARTMENT OF TRANSPORTATION

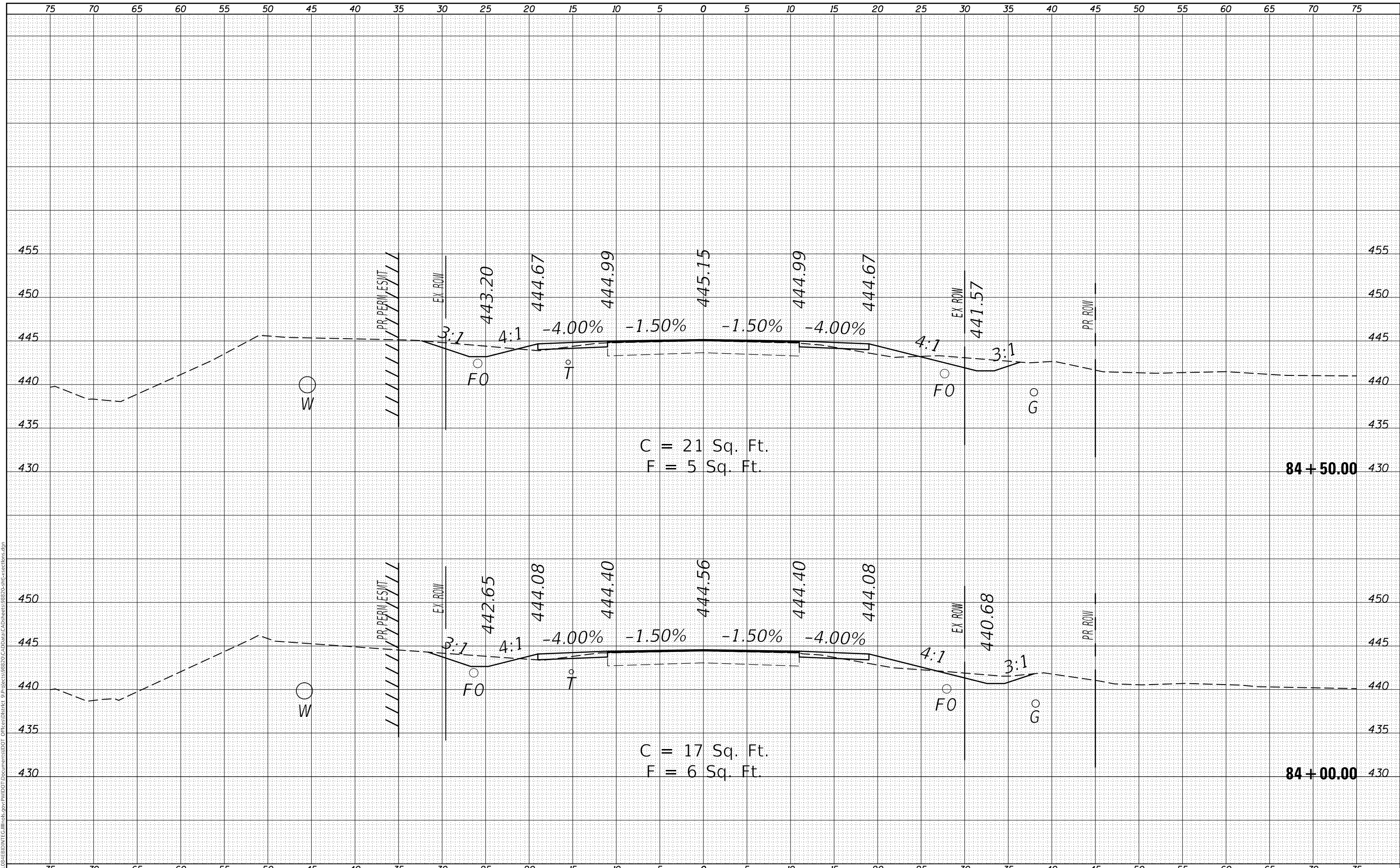
CROSS SECTION
 IL 37
 SCALE: SHEET OF SHEETS STA. 82+50.00 TO STA. 83+50.00

F.A.S. RTE.	SECTION	COUNTY	TOTAL SHEETS	SHEET NO.
2887	11R-1	FRANKLIN	223	174
CONTRACT NO. 98820				
ILLINOIS FED. AID PROJECT				

FINAL SURVEY NO.	SURVEYED	DATE
NOTE BOOK	PLOTTED	
AREAS CHECKED	TEMPLATE	
	AREAS	

ORIGINAL SURVEY NO.	SURVEYED	DATE
NOTE BOOK	PLOTTED	
AREAS CHECKED	TEMPLATE	
	AREAS	

MODEL: 37_1_1
 FILE NAME: p:\a11\08\EBID\INT\Ca Illinois\pwp\WIDOT\Documents\DOT Office\District 9\Projects\98820\CadData\CAD\Drawings\98820\cnic\sections.dgn



USER NAME = colemm
DESIGNED -
DRAWN -
PLOT SCALE = 10.0000' / in.
PLotted DATE = 12/15/2017

DESIGNED -
DRAWN -
CHECKED -
DATE -

REVISED -
REVISED -
REVISED -
REVISED -

**STATE OF ILLINOIS
DEPARTMENT OF TRANSPORTATION**

**CROSS SECTION
IL 37**

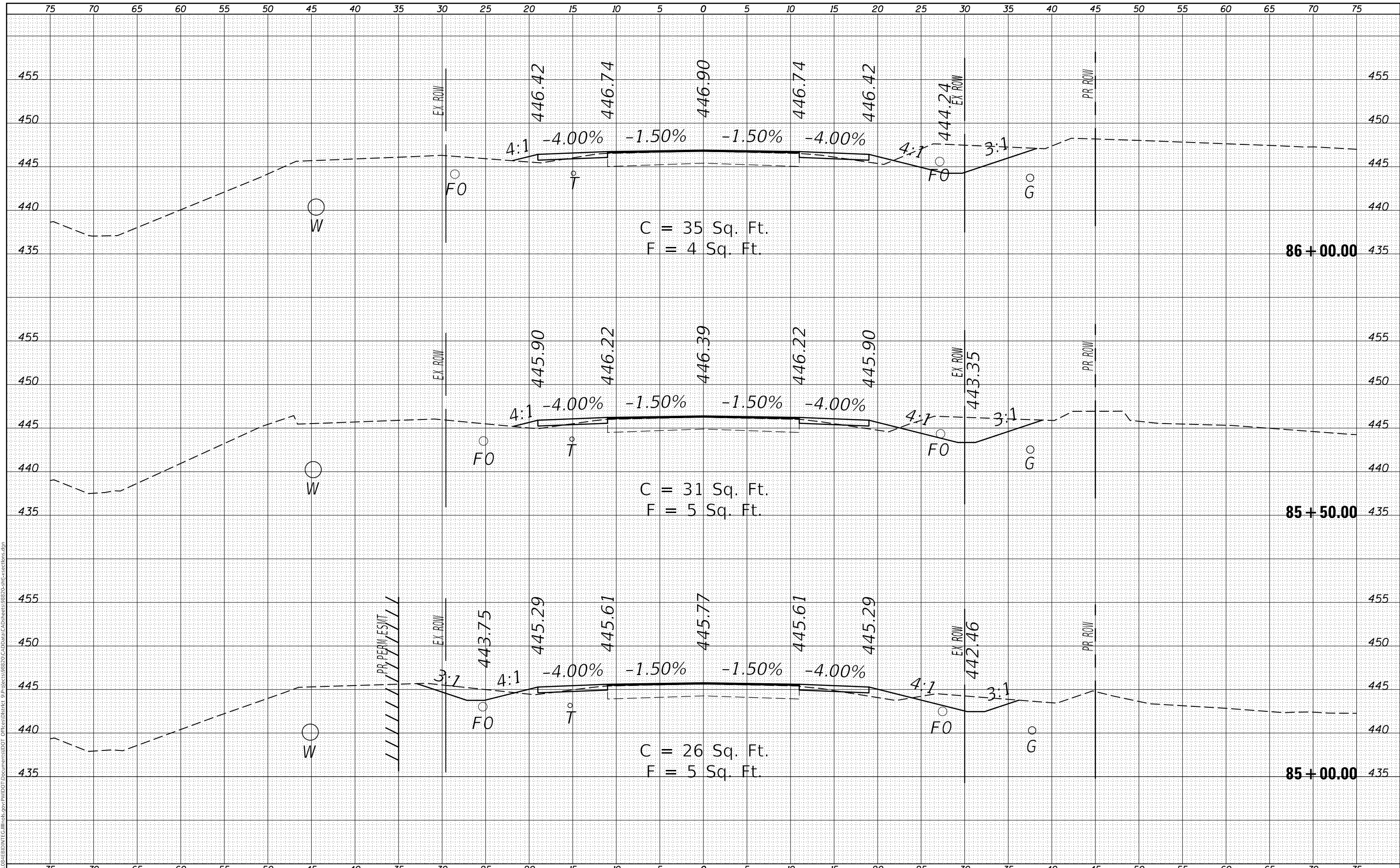
SCALE: SHEET OF SHEETS STA. 84+00.00 TO STA. 84+50.00

F.A.S. RTE. 2887	SECTION 11R-1	COUNTY FRANKLIN	TOTAL SHEETS 223	SHEET NO. 175
CONTRACT NO. 98820				
ILLINOIS FED. AID PROJECT				

DATE	
BY	
FINAL SURVEY NO.	
SURVEYED	
PLOTTED	
TEMPLATE	
AREAS CHECKED	
NO.	

DATE	
BY	
ORIGINAL SURVEY NO.	
SURVEYED	
PLOTTED	
TEMPLATE	
AREAS CHECKED	
NO.	

MODEL: 37_1_1
 FILE NAME: p:\u0000\EBID\INT\G:\Illinois\p\WIDOT\Documents\DOT\Office\Director\Projects\98820\CadData\CAD\Drawings\98820\c11c\sections.dgn



USER NAME = colemm
DESIGNED -
DRAWN -
PLLOT SCALE = 10.0000' / in.
CHECKED -
DATE -

DESIGNED -
REVISIED -
CHECKED -
DATE -

REVISIED -
REVISIED -
REVISIED -
REVISIED -

STATE OF ILLINOIS
 DEPARTMENT OF TRANSPORTATION

CROSS SECTION
 IL 37

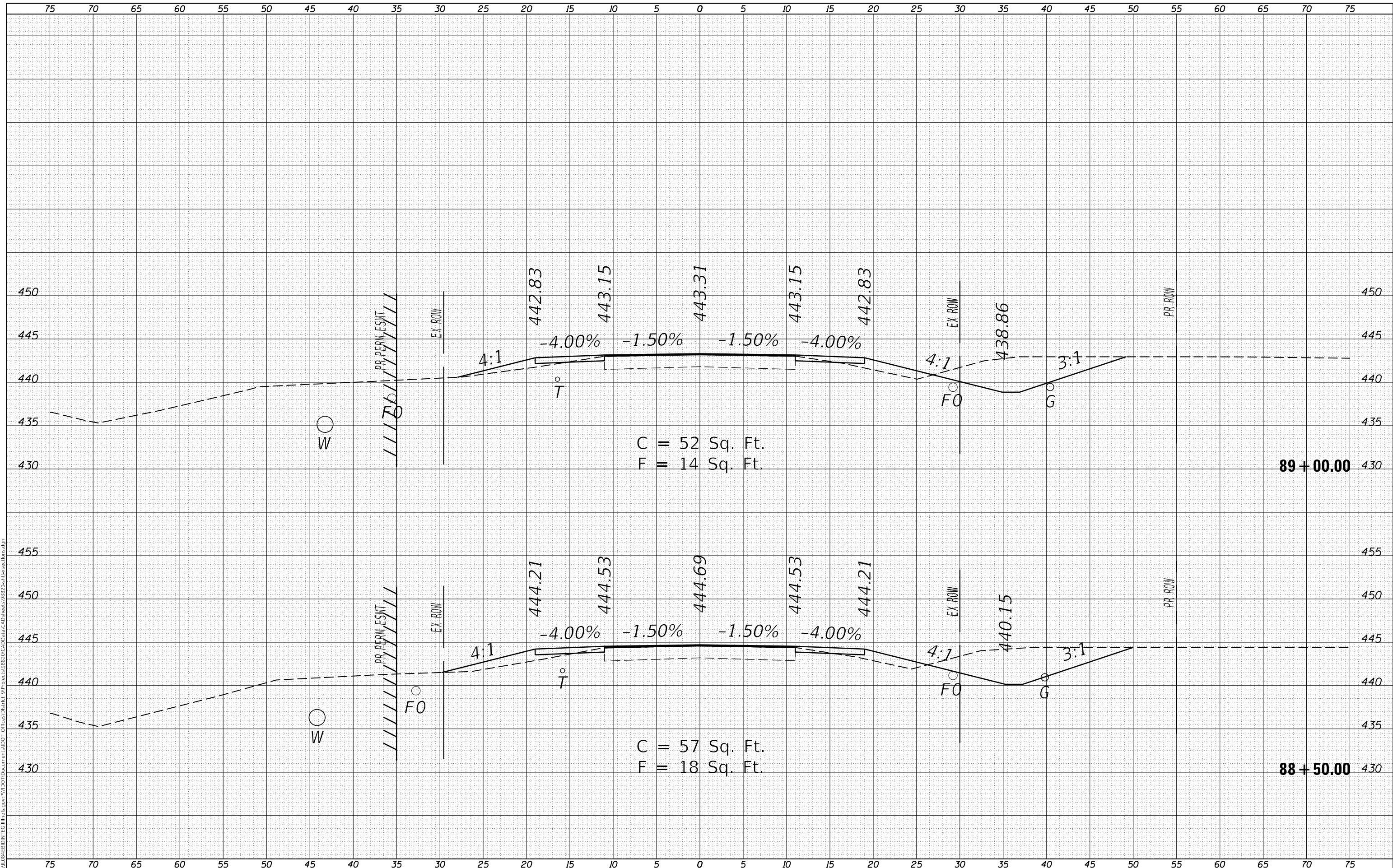
SCALE: SHEET OF SHEETS STA. 85+00.00 TO STA. 86+00.00

F.A.S. RTE. 2887	SECTION 11R-1	COUNTY FRANKLIN	TOTAL SHEETS 223	SHEET NO. 176
CONTRACT NO. 98820				
ILLINOIS FED. AID PROJECT				

FINAL SURVEY NO.	SURVEYED	DATE
NOTE BOOK	PLOTTED	BY
AREAS CHECKED	TEMPLATE	
	AREAS	

ORIGINAL SURVEY NO.	SURVEYED	DATE
NOTE BOOK	PLOTTED	BY
AREAS CHECKED	TEMPLATE	
	AREAS	

MODEL: 37_1_1
 FILE NAME: p:\work\98820\11R-1\11R-1\CrossSection.dgn



USER NAME = colemm
DESIGNED -
DRAWN -
PLOT SCALE = 10.0000' / in.
PLOT DATE = 12/15/2017

DESIGNED -
DRAWN -
CHECKED -
DATE -

REVISED -
REVISED -
REVISED -
REVISED -

STATE OF ILLINOIS
 DEPARTMENT OF TRANSPORTATION

CROSS SECTION
 IL 37

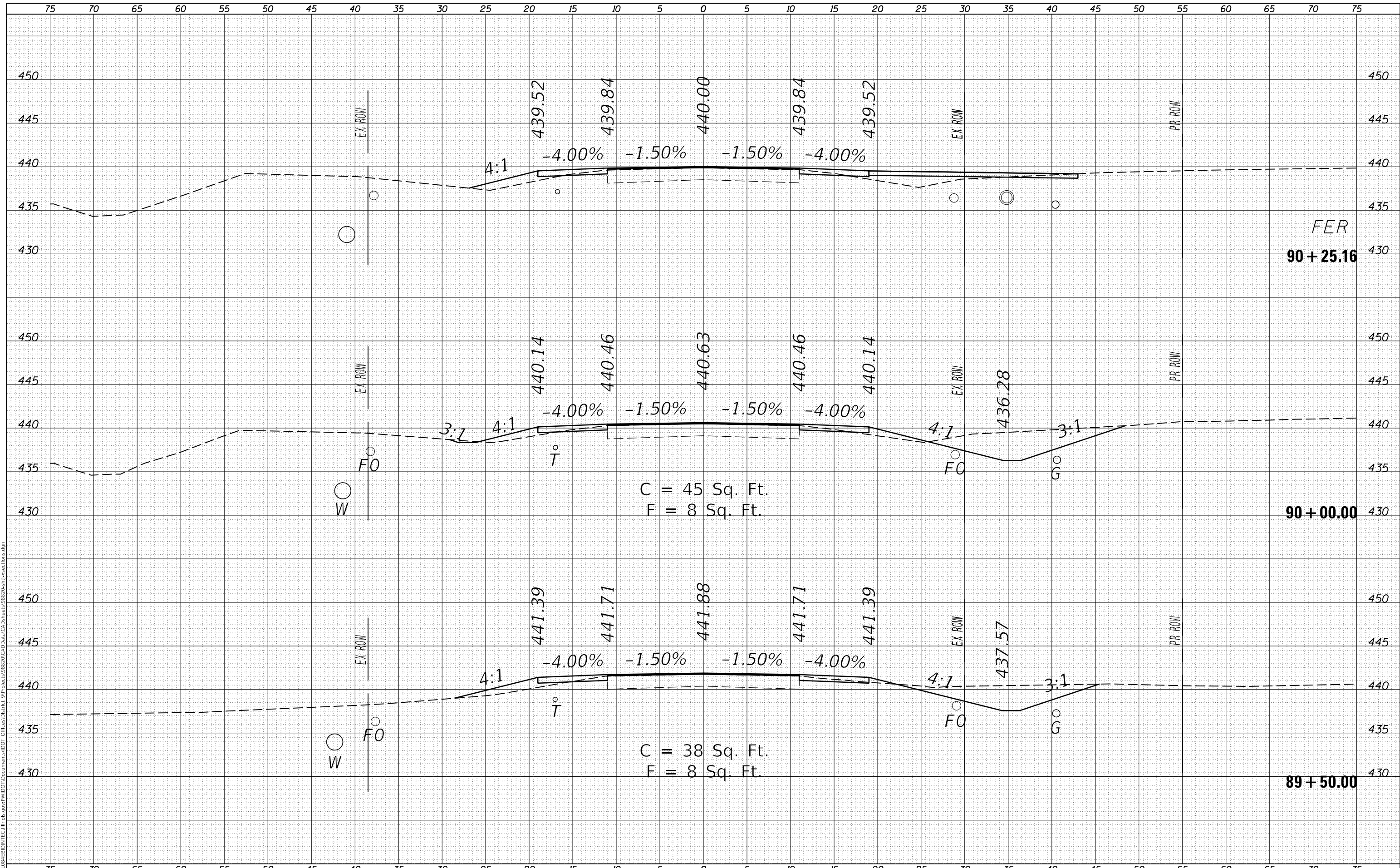
SCALE: SHEET OF SHEETS STA. 88+50.00 TO STA. 89+00.00

F.A.S. RTE. 2887	SECTION 11R-1	COUNTY FRANKLIN	TOTAL SHEETS 223	SHEET NO. 179
CONTRACT NO. 98820				
ILLINOIS FED. AID PROJECT				

DATE	
BY	
FINAL SURVEY NO.	
SURVEYED	
PLOTTED	
TEMPLATE	
AREAS CHECKED	

DATE	
BY	
ORIGINAL SURVEY NO.	
SURVEYED	
PLOTTED	
TEMPLATE	
AREAS CHECKED	

MODEL: 37_1_1
FILE NAME: p:\uillinois\ebid\ntc\illinois\pww\DOT\Documents\DOT Offices\District 9\Projects\98820\CAD\Drawings\98820\c11c\sections.dgn



USER NAME = colemm
PLOT SCALE = 10.0000' / in.
PLOT DATE = 12/15/2017

DESIGNED -
DRAWN -
CHECKED -
DATE -

REVISED -
REVISED -
REVISED -
REVISED -

STATE OF ILLINOIS
DEPARTMENT OF TRANSPORTATION

SCALE:	
SHEET	OF SHEETS
STA. 89+50.00 TO STA. 90+25.16	

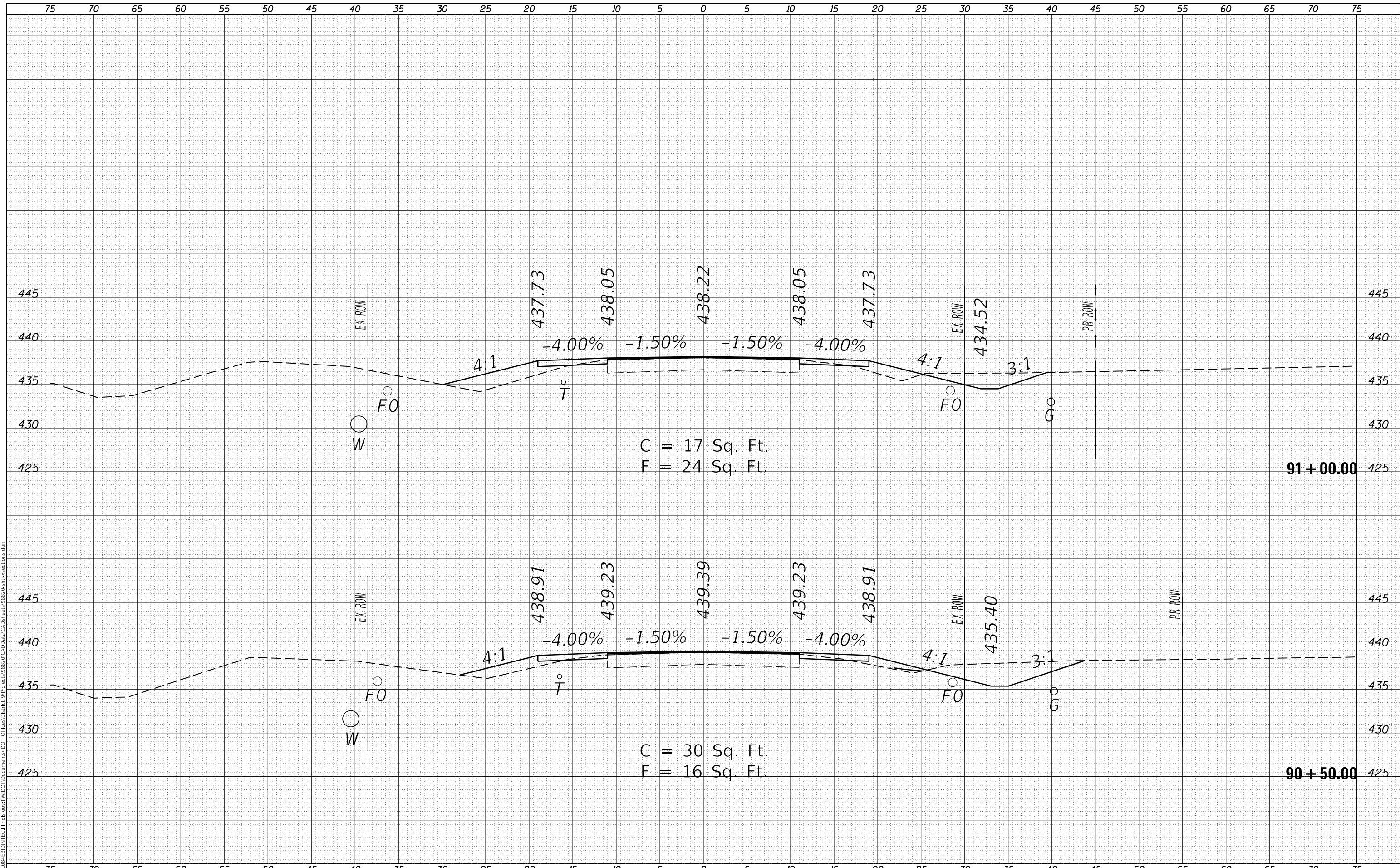
CROSS SECTION
IL 37

F.A.S. RTE. 2887	SECTION 11R-1	COUNTY FRANKLIN	TOTAL SHEETS 223	SHEET NO. 180
CONTRACT NO. 98820				
ILLINOIS FED. AID PROJECT				

FINAL SURVEY NO.	SURVEYED	DATE
NOTE BOOK	PLOTTED	
AREAS CHECKED	TEMPLATE	
	AREAS	

ORIGINAL SURVEY NO.	SURVEYED	DATE
NOTE BOOK	PLOTTED	
AREAS CHECKED	TEMPLATE	
	AREAS	

MODEL: 37_1_1
 FILE NAME: p:\u0000\EBID\INT\Ca Illinois\pwp\W\DOT Documents\DOT Office\District 9\Projects\98820\CadData\CAD\Drawings\98820\c11c\sections.dgn



C = 17 Sq. Ft.
 F = 24 Sq. Ft.

C = 30 Sq. Ft.
 F = 16 Sq. Ft.

91 + 00.00

90 + 50.00

USER NAME = colemm	DESIGNED -	REVISED -
	DRAWN -	REVISED -
PLOT SCALE = 10.0000 ' / in.	CHECKED -	REVISED -
PLOT DATE = 12/15/2017	DATE -	REVISED -

STATE OF ILLINOIS
 DEPARTMENT OF TRANSPORTATION

CROSS SECTION
 IL 37

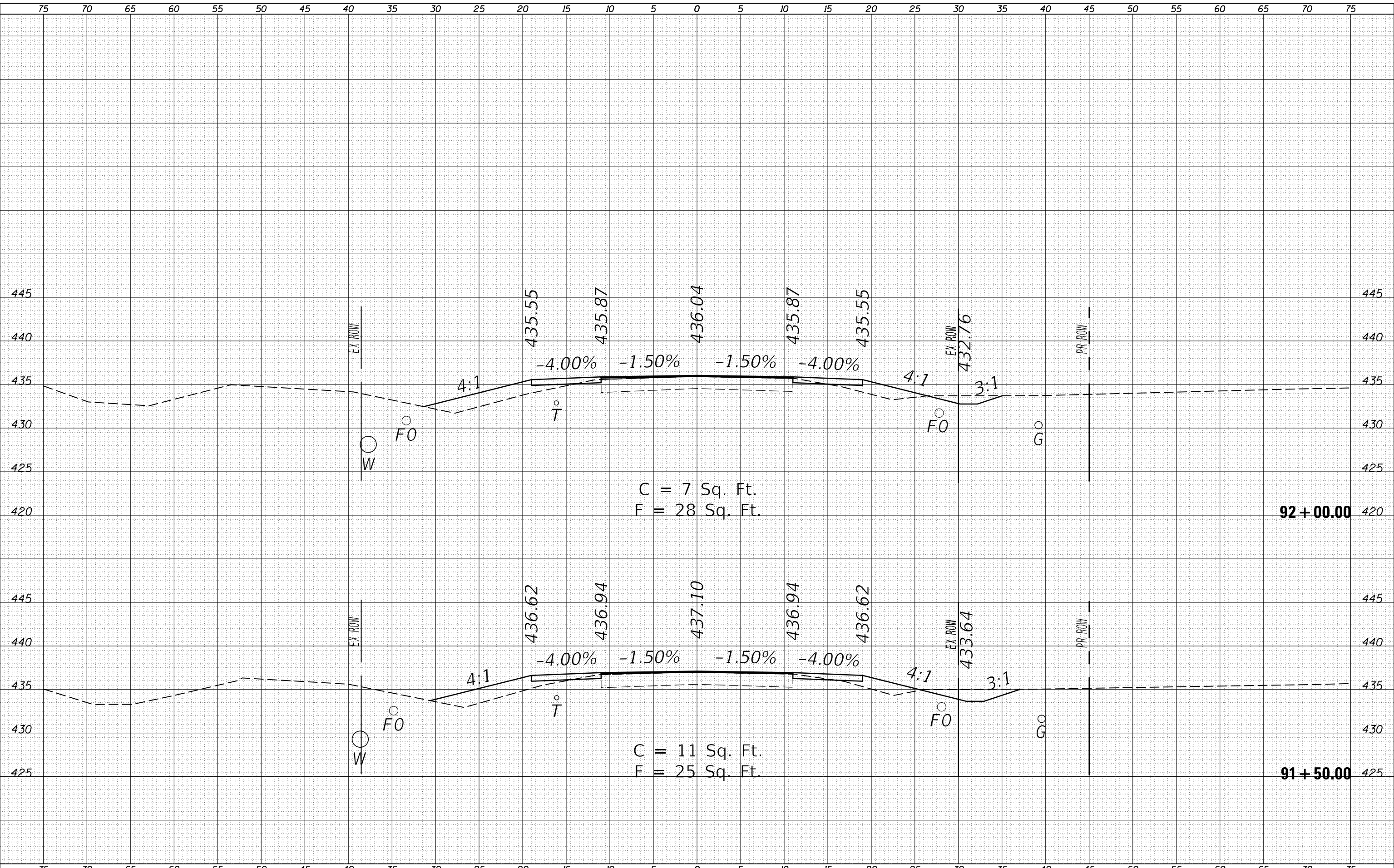
SCALE: SHEET OF SHEETS STA. 90+50.00 TO STA. 91+00.00

F.A.S. RTE.	SECTION	COUNTY	TOTAL SHEETS	SHEET NO.
2887	11R-1	FRANKLIN	223	181
CONTRACT NO. 98820				
ILLINOIS FED. AID PROJECT				

FINAL SURVEY NO.	SURVEYED	DATE
NOTE BOOK	PLOTTED	
	TEMPLATE	
	AREAS CHECKED	

ORIGINAL SURVEY NO.	SURVEYED	DATE
NOTE BOOK	PLOTTED	
	TEMPLATE	
	AREAS CHECKED	

MODEL: 37_1_1
 FILE NAME: p:\a11\08\EBID\NTC\Illinois\pwp\DOT\Documents\DOT\Office\District 9\Projects\98820\CAD\Drawn\CAD\Drawn\98820\c11c\sections.dgn



USER NAME = colemm	DESIGNED -	REVISIED -
	DRAWN -	REVISIED -
PLOT SCALE = 10.0000' / in.	CHECKED -	REVISIED -
PLOT DATE = 12/15/2017	DATE -	REVISIED -

**STATE OF ILLINOIS
 DEPARTMENT OF TRANSPORTATION**

**CROSS SECTION
 IL 37**

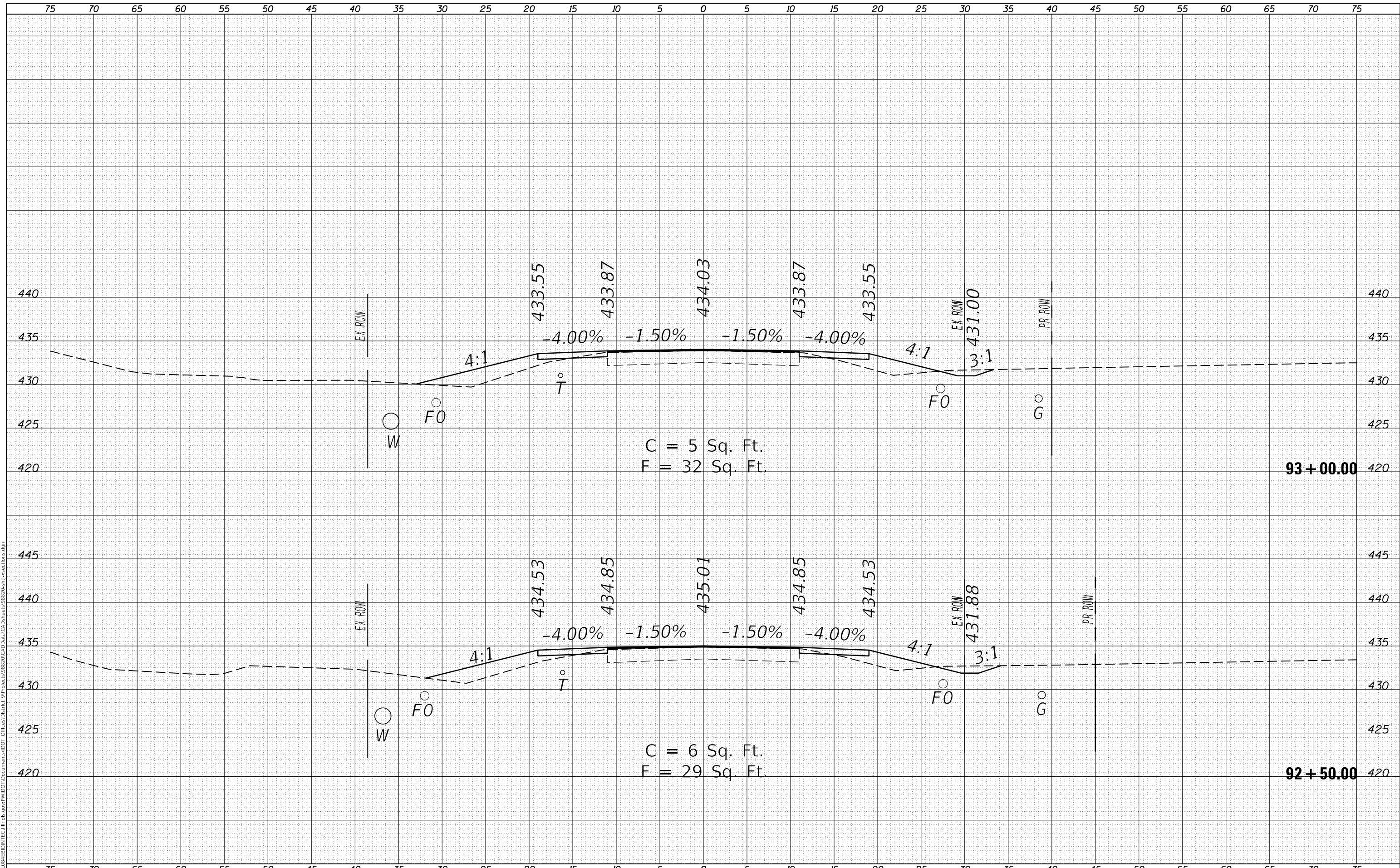
SCALE: SHEET OF SHEETS STA. 91+50.00 TO STA. 92+00.00

F.A.S. RTE. 2887	SECTION 11R-1	COUNTY FRANKLIN	TOTAL SHEETS 223	SHEET NO. 182
CONTRACT NO. 98820				
ILLINOIS FED. AID PROJECT				

FINAL SURVEY NO.	SURVEYED	DATE
NOTE BOOK	PLOTTED	
AREAS CHECKED	TEMPLATE	
	AREAS CHECKED	

ORIGINAL SURVEY NO.	SURVEYED	DATE
NOTE BOOK	PLOTTED	
AREAS CHECKED	TEMPLATE	
	AREAS CHECKED	

MODEL: 37_1_1
 FILE NAME: p:\u0000\EBID\NTC\Illinois\p\p\DOT\Documents\DOT\Office\District 9\Projects\98820\CAD\Drawings\98820\c11c\sections.dgn



USER NAME = colemm	DESIGNED -	REVISD -
	DRAWN -	REVISD -
PLOT SCALE = 10.0000' / in.	CHECKED -	REVISD -
PLOT DATE = 12/15/2017	DATE -	REVISD -

**STATE OF ILLINOIS
 DEPARTMENT OF TRANSPORTATION**

**CROSS SECTION
 IL 37**

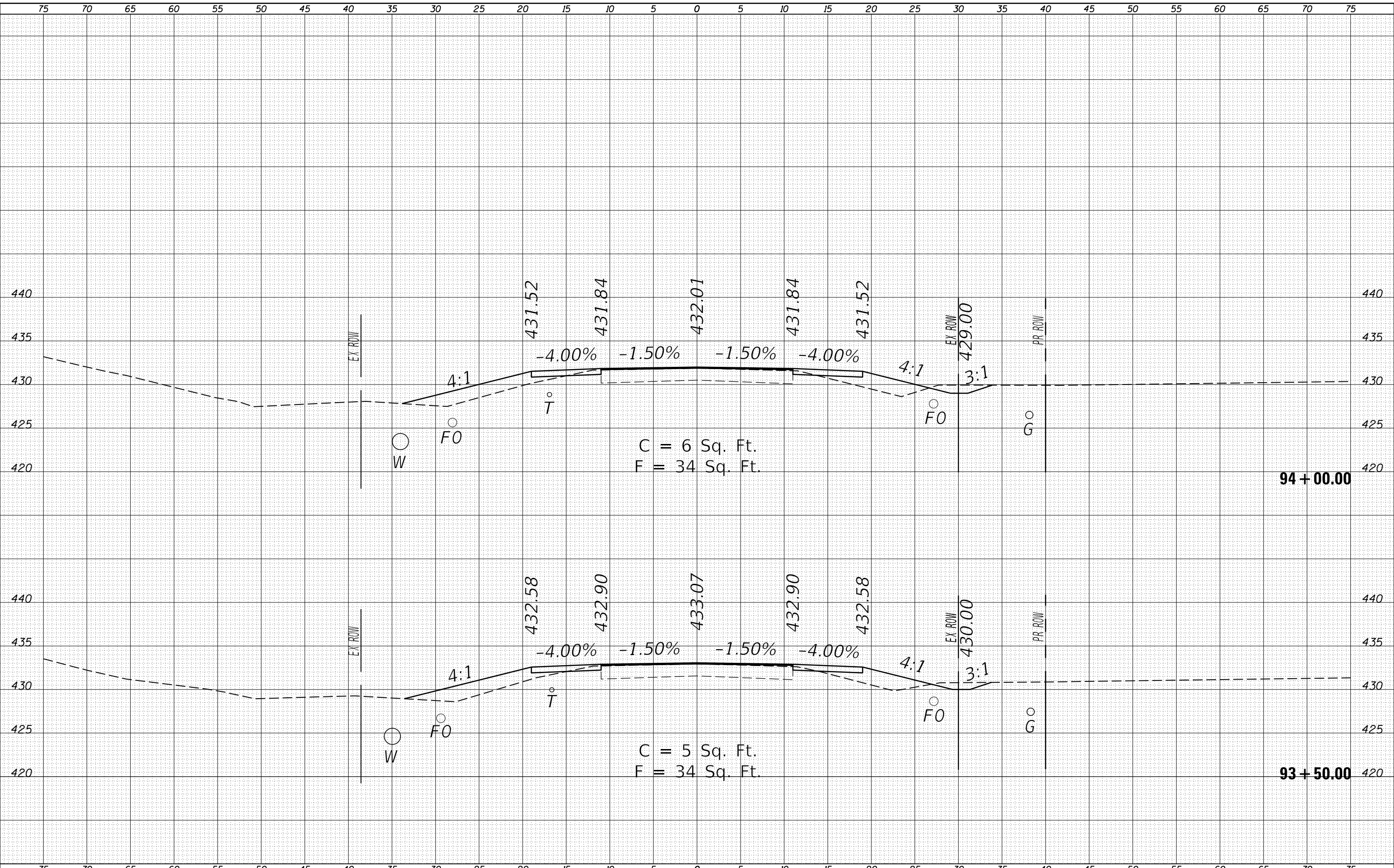
SCALE: SHEET OF SHEETS STA. 92+50.00 TO STA. 93+00.00

F.A.S. RTE. 2887	SECTION 11R-1	COUNTY FRANKLIN	TOTAL SHEETS 223	SHEET NO. 183
CONTRACT NO. 98820				
ILLINOIS FED. AID PROJECT				

FINAL SURVEY NO.	SURVEYED	DATE
NOTE BOOK	PLOTTED	BY
NO.	TEMPLATE	
	AREAS CHECKED	

ORIGINAL SURVEY NO.	SURVEYED	DATE
NOTE BOOK	PLOTTED	BY
NO.	TEMPLATE	
	AREAS CHECKED	

MODEL: 37_1_1
 FILE NAME: p:\a11\08\EBID\INT\Ca Illinois\pwp\WIDOT\Documents\DOT Office\District 9\Projects\98820\CadData\CAD\sheet\98820\c11c\sections.dgn



USER NAME = colemm	DESIGNED -	REVISD -
	DRAWN -	REVISD -
PLOT SCALE = 10.0000' / in.	CHECKED -	REVISD -
PLOT DATE = 12/15/2017	DATE -	REVISD -

**STATE OF ILLINOIS
 DEPARTMENT OF TRANSPORTATION**

**CROSS SECTION
 IL 37**

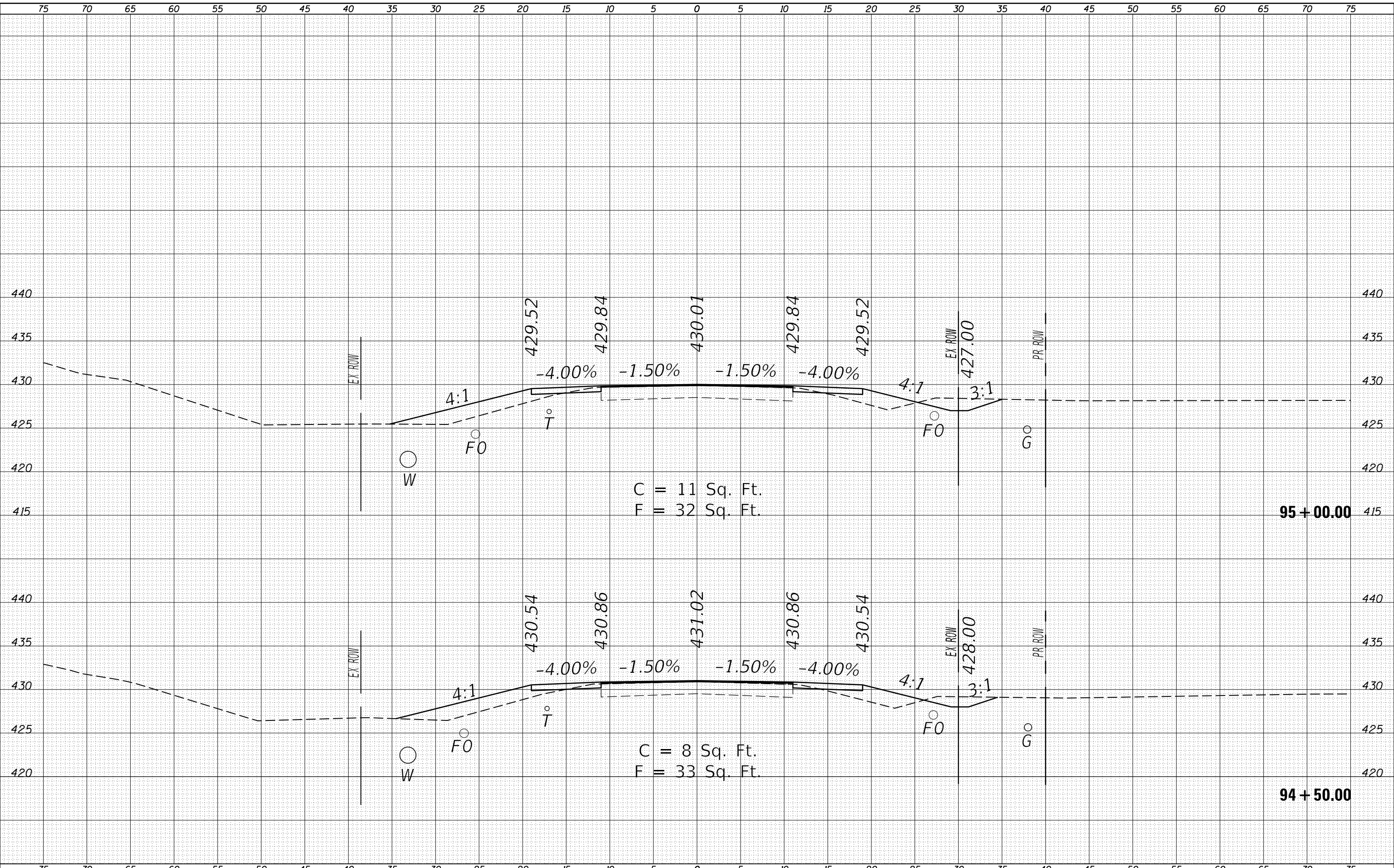
SCALE: SHEET OF SHEETS STA. 93+50.00 TO STA. 94+00.00

F.A.S. RTE.	SECTION	COUNTY	TOTAL SHEETS	SHEET NO.
2887	11R-1	FRANKLIN	223	184
CONTRACT NO. 98820				
ILLINOIS FED. AID PROJECT				

FINAL SURVEY NO.	SURVEYED	DATE
NOTE BOOK	PLOTTED	
AREAS CHECKED	TEMPLATE	
	AREAS CHECKED	

ORIGINAL SURVEY NO.	SURVEYED	DATE
NOTE BOOK	PLOTTED	
AREAS CHECKED	TEMPLATE	
	AREAS CHECKED	

MODEL: 37_1_1
 FILE NAME: p:\uillinois\EBID\INT\Ca Illinois\pwp\p\DOT Documents\DOT Office\District 9\Projects\98820\CadData\CAD\Drawings\98820\c11c\sections.dgn



USER NAME = colemm	DESIGNED -	REVISED -
	DRAWN -	REVISED -
PLOT SCALE = 10.0000' / in.	CHECKED -	REVISED -
PLOT DATE = 12/15/2017	DATE -	REVISED -

**STATE OF ILLINOIS
 DEPARTMENT OF TRANSPORTATION**

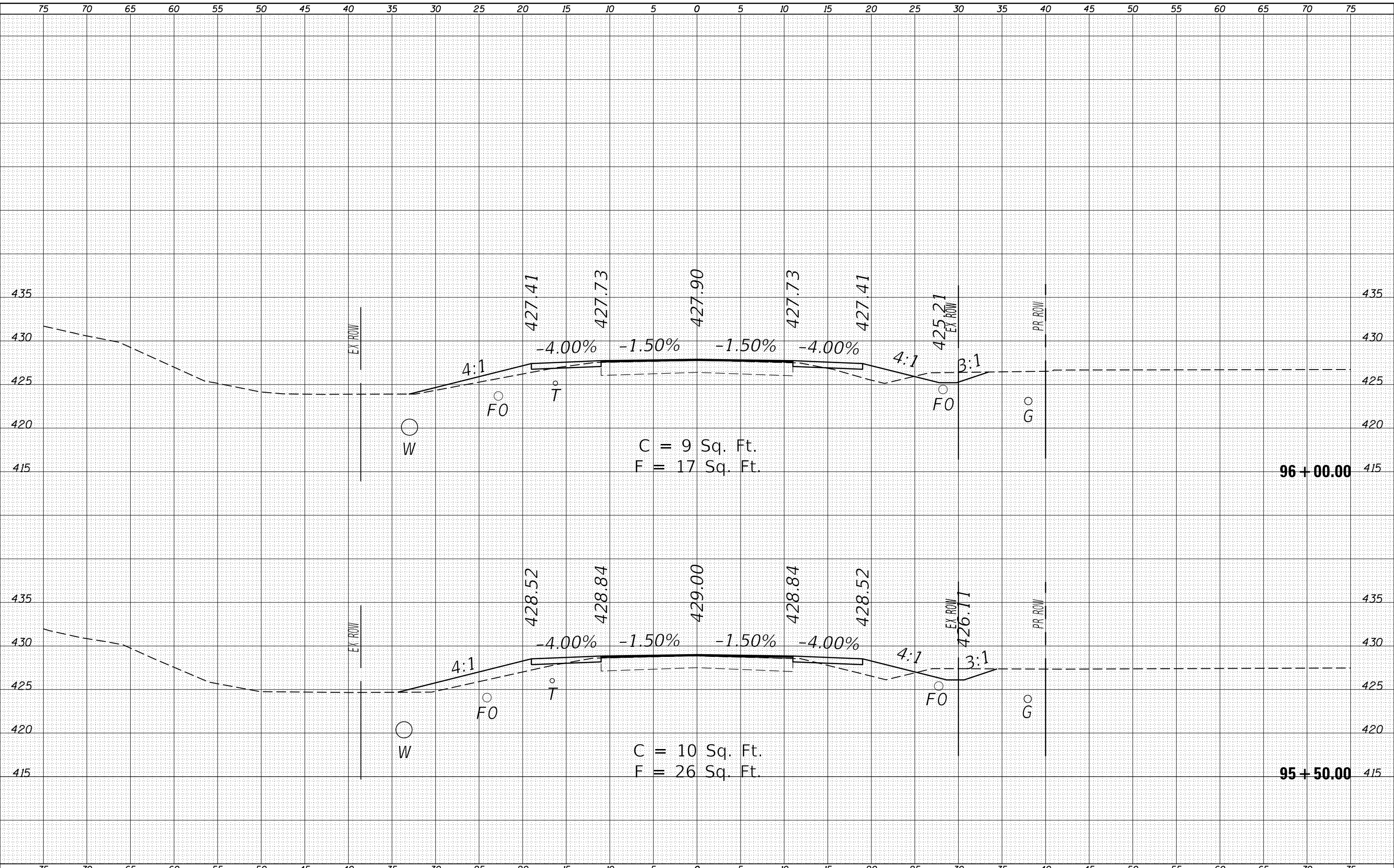
**CROSS SECTION
 IL 37**
 SCALE: SHEET OF SHEETS STA. 94+50.00 TO STA. 95+00.00

F.A.S. RTE. 2887	SECTION 11R-1	COUNTY FRANKLIN	TOTAL SHEETS 223	SHEET NO. 185
CONTRACT NO. 98820				ILLINOIS FED. AID PROJECT

FINAL SURVEY NO.	SURVEYED	DATE
NOTE BOOK	PLOTTED	
	TEMPLATE	
	AREAS CHECKED	

ORIGINAL SURVEY NO.	SURVEYED	DATE
NOTE BOOK	PLOTTED	
	TEMPLATE	
	AREAS CHECKED	

MODEL: 37_1_1
 FILE NAME: p:\a11\08\EB\B\INT\Ca Illinois\pwp\W\DOT Documents\DOT Office\District 9\Projects\98820\CadData\CAD\sheet\98820\c11c\sections.dgn



USER NAME = colemm	DESIGNED -	REVISD -
	DRAWN -	REVISD -
PLOT SCALE = 10.0000' / in.	CHECKED -	REVISD -
PLOT DATE = 12/15/2017	DATE -	REVISD -

**STATE OF ILLINOIS
 DEPARTMENT OF TRANSPORTATION**

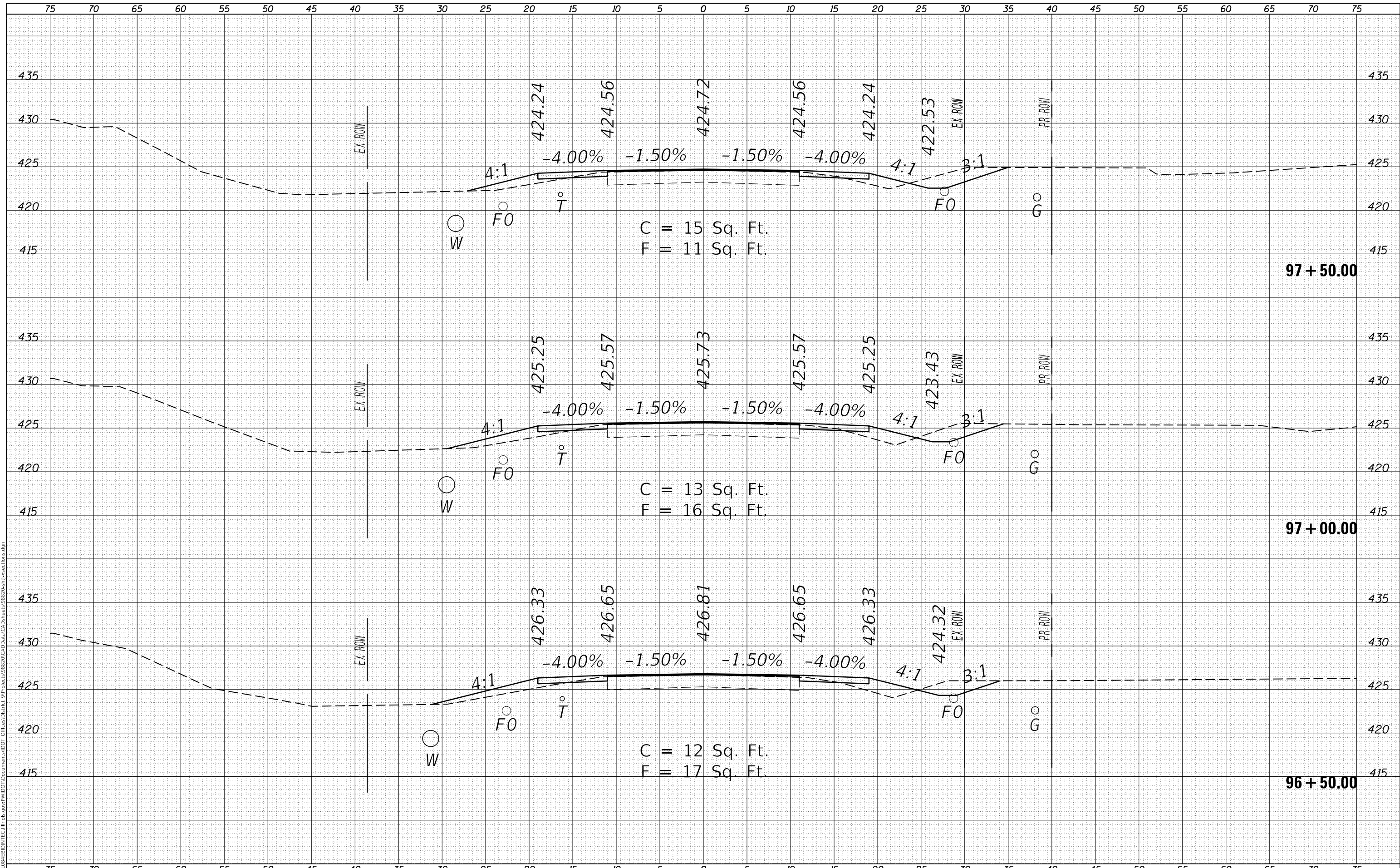
**CROSS SECTION
 IL 37**
 SCALE: SHEET OF SHEETS STA. 95+50.00 TO STA. 96+00.00

F.A.S. RTE. 2887	SECTION 11R-1	COUNTY FRANKLIN	TOTAL SHEETS 223	SHEET NO. 186
CONTRACT NO. 98820				
ILLINOIS FED. AID PROJECT				

DATE	
BY	
FINAL SURVEY	SURVEYED
NOTE BOOK	PLOTTED
NO.	TEMPLATE
	AREAS CHECKED

DATE	
BY	
ORIGINAL SURVEY	SURVEYED
NOTE BOOK	PLOTTED
NO.	TEMPLATE
	AREAS CHECKED

MODEL: 37_1_1
 FILE NAME: p:\uillinois\EBID\NTC\Illinois.gov\PWIDOT\Documents\DOT\Office\District 9\Projects\98820\CAD\Drawings\98820\c11c\sections.dgn



USER NAME = colemm	DESIGNED -	REVISED -
	DRAWN -	REVISED -
PLOT SCALE = 10.0000' / in.	CHECKED -	REVISED -
PLOT DATE = 12/15/2017	DATE -	REVISED -

**STATE OF ILLINOIS
DEPARTMENT OF TRANSPORTATION**

**CROSS SECTION
IL 37**

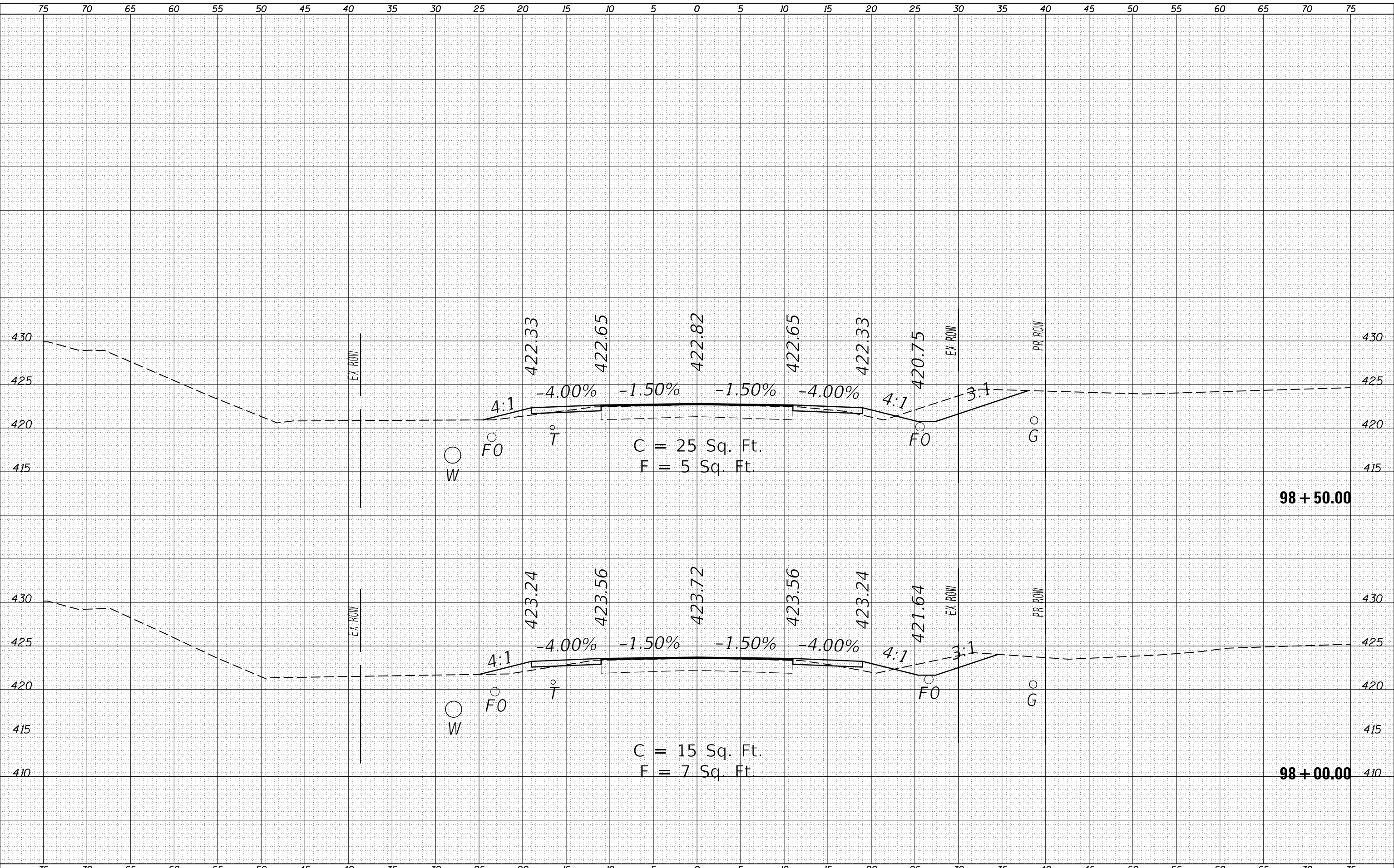
SCALE: SHEET OF SHEETS STA. 96+50.00 TO STA. 97+50.00

F.A.S. RTE.	SECTION	COUNTY	TOTAL SHEETS	SHEET NO.
2887	11R-1	FRANKLIN	223	187
CONTRACT NO. 98820				
ILLINOIS FED. AID PROJECT				

FINAL SURVEY NO.	SURVEYED	DATE
NOTE BOOK	PLOTTED	
	TEMPLATE	
	AREAS CHECKED	

ORIGINAL SURVEY NO.	SURVEYED	DATE
NOTE BOOK	PLOTTED	
	TEMPLATE	
	AREAS CHECKED	

MODEL: 37_1_1
 FILE NAME: p:\uillinois\EBID\NTC\Illinois\pwp\WIDOT\Documents\DOT Office\District 9\Projects\98820\CadData\CAD\Drawings\98820\c11c\sections.dgn



USER NAME = colemm	DESIGNED -	REVISED -
	DRAWN -	REVISED -
PLOT SCALE = 10.0000' / in.	CHECKED -	REVISED -
PLOT DATE = 12/15/2017	DATE -	REVISED -

**STATE OF ILLINOIS
 DEPARTMENT OF TRANSPORTATION**

**CROSS SECTION
 IL 37**

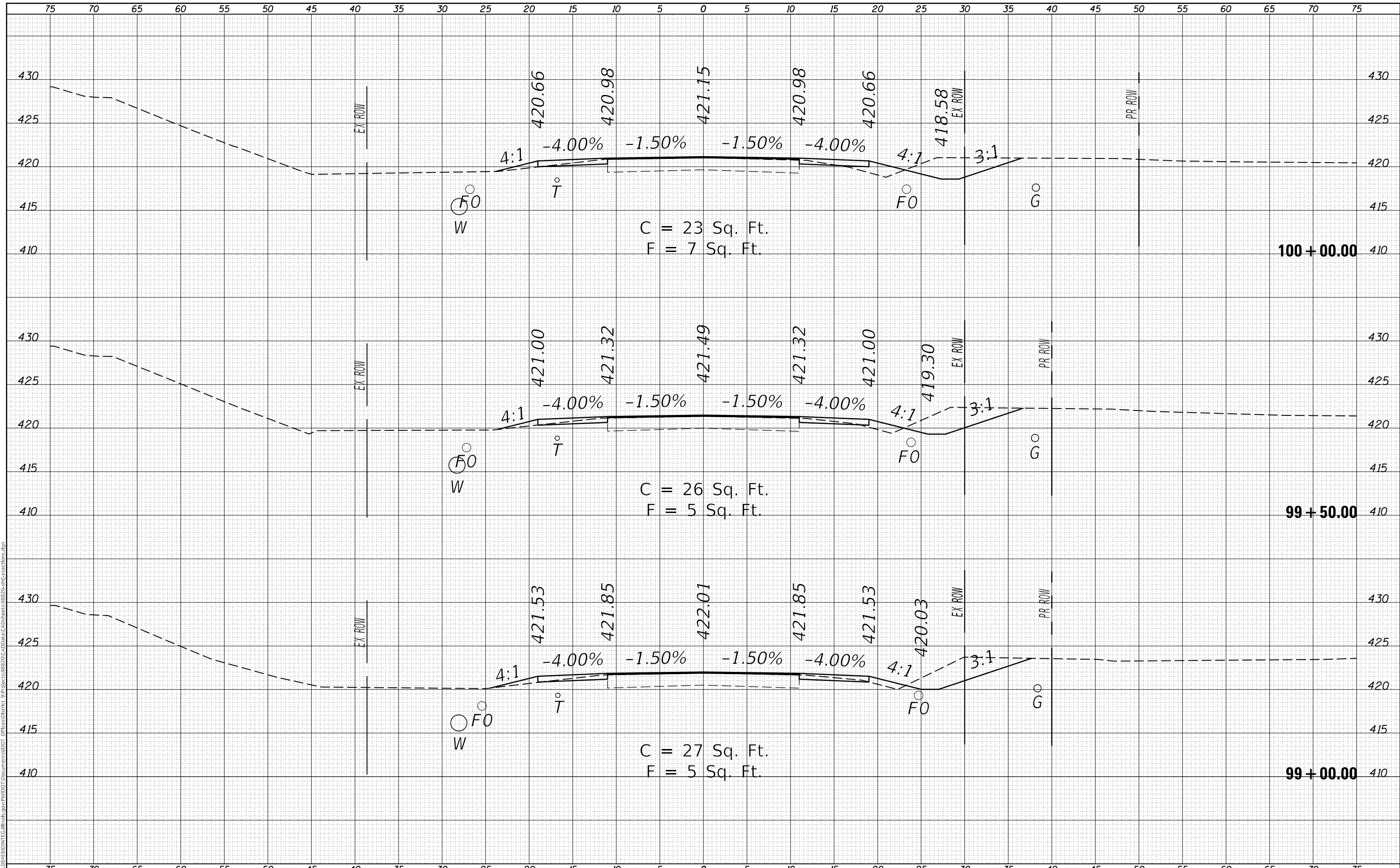
SCALE: SHEET OF SHEETS STA. 98+00.00 TO STA. 98+50.00

F.A.S. RTE. 2887	SECTION 11R-1	COUNTY FRANKLIN	TOTAL SHEETS 223	SHEET NO. 188
CONTRACT NO. 98820				
ILLINOIS FED. AID PROJECT				

DATE	
BY	
FINAL SURVEY	SURVEYED
NOTE BOOK	PLOTTED
NO.	TEMPLATE
	AREAS CHECKED

DATE	
BY	
ORIGINAL SURVEY	SURVEYED
NOTE BOOK	PLOTTED
NO.	TEMPLATE
	AREAS CHECKED

MODEL: 37_1_1
 FILE NAME: p:\uillinois\EBID\NTC\Illinois\pov\PWIDOT\Documents\DOT Office\District 9\Projects\98820\CAD\Drawings\98820\c11c\sections.dgn



USER NAME	= colemm
DESIGNED	-
DRAWN	-
CHECKED	-
DATE	-

REVISD	-
REVISD	-
REVISD	-
REVISD	-

**STATE OF ILLINOIS
 DEPARTMENT OF TRANSPORTATION**

**CROSS SECTION
 IL 37**

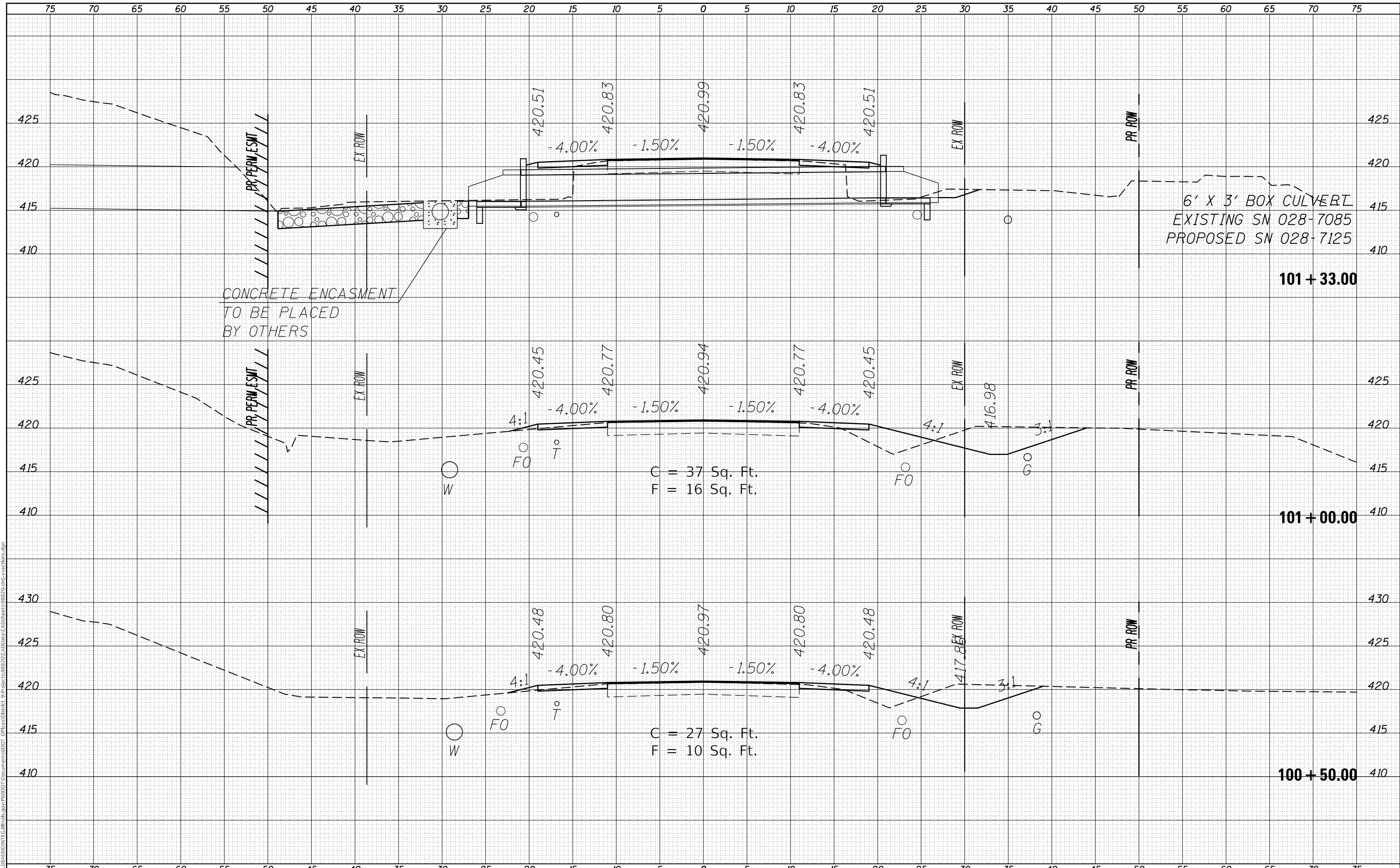
SCALE: SHEET OF SHEETS STA. 99+00.00 TO STA. 100+00.00

F.A.S. RTE.	SECTION	COUNTY	TOTAL SHEETS	SHEET NO.
2887	11R-1	FRANKLIN	223	189
CONTRACT NO. 98820				
ILLINOIS FED. AID PROJECT				

DATE	
BY	
FINAL SURVEY	SURVEYED
NOTE BOOK	PLOTTED
NO.	TEMPLATE
	AREAS CHECKED
	AREAS CHECKED

DATE	
BY	
ORIGINAL SURVEY	SURVEYED
NOTE BOOK	PLOTTED
NO.	TEMPLATE
	AREAS CHECKED
	AREAS CHECKED

MODEL: 37_1_1
 FILE NAME: p:\u0000\EBID\INT\G:\Illinois\pov\PWIDOT\Documents\DOT Office\District 9\Projects\98820\CadData\CAD\Drawings\98820\c11c\sections.dgn



USER NAME = colemm	DESIGNED -	REVISED -
	DRAWN -	REVISED -
PLOT SCALE = 10.0000' / in.	CHECKED -	REVISED -
PLOT DATE = 12/15/2017	DATE -	REVISED -

STATE OF ILLINOIS
 DEPARTMENT OF TRANSPORTATION

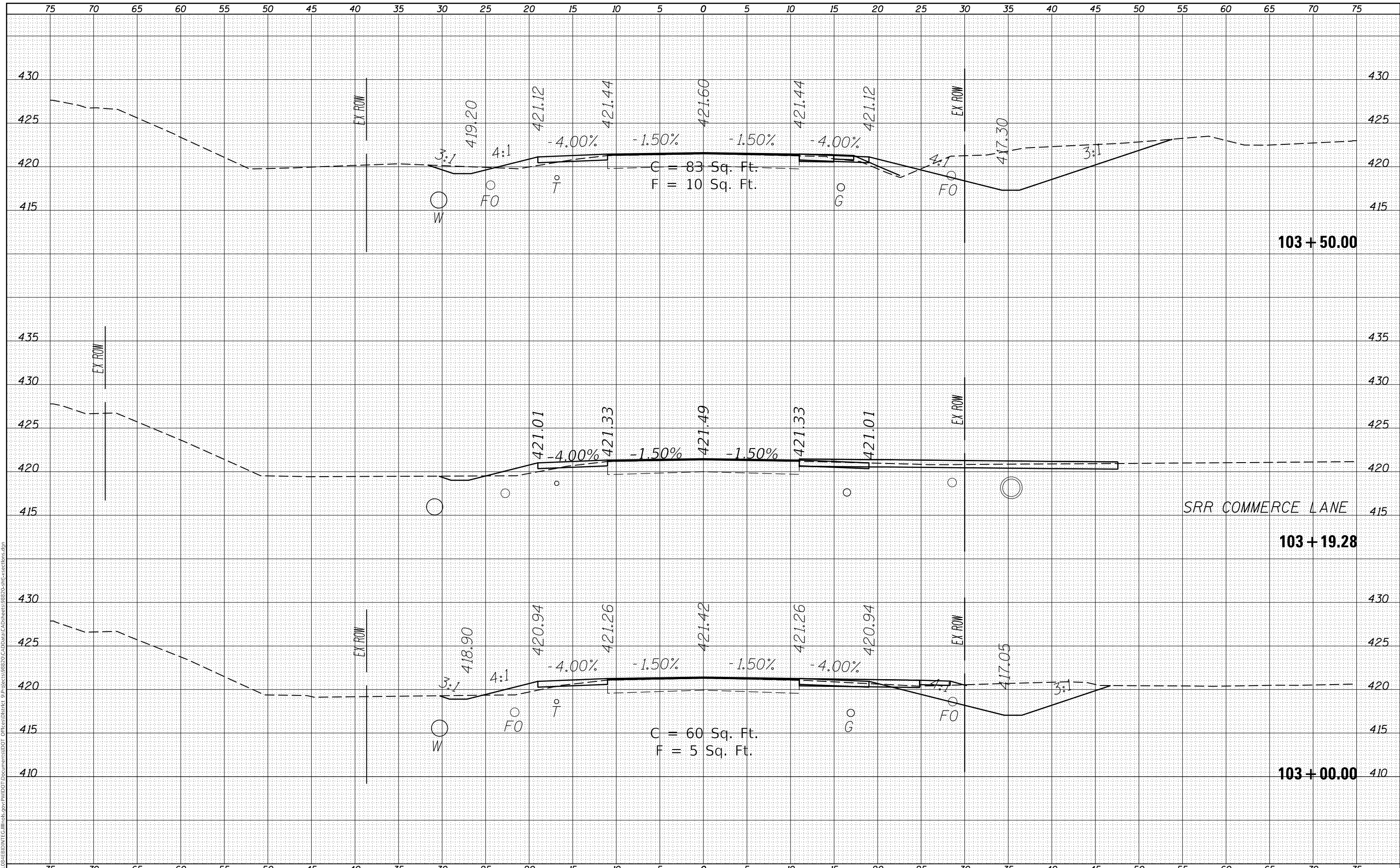
CROSS SECTION IL 37	
SCALE:	SHEET OF SHEETS
STA. 100+50.00 TO STA. 101+33.00	

F.A.S. RTE. 2887	SECTION 11R-1	COUNTY FRANKLIN	TOTAL SHEETS 223	SHEET NO. 190
CONTRACT NO. 98820				
ILLINOIS FED. AID PROJECT				

DATE	
BY	
FINAL SURVEY	SURVEYED
NOTE BOOK	PLOTTED
NO.	TEMPLATE
	AREAS CHECKED
	AREAS CHECKED

DATE	
BY	
ORIGINAL SURVEY	SURVEYED
NOTE BOOK	PLOTTED
NO.	TEMPLATE
	AREAS CHECKED
	AREAS CHECKED

MODEL: 37_1_1
 FILE NAME: p:\u0000\EBID\INT\Ca Illinois\pwp\WIDOT\Documents\DOT Office\District 9\Projects\98820\CadData\CAD\Drawings\98820\csc\sections.dgn



USER NAME = colemm	DESIGNED -	REVISED -
	DRAWN -	REVISED -
PLOT SCALE = 10.0000' / in.	CHECKED -	REVISED -
PLOT DATE = 12/15/2017	DATE -	REVISED -

**STATE OF ILLINOIS
 DEPARTMENT OF TRANSPORTATION**

**CROSS SECTION
 IL 37**

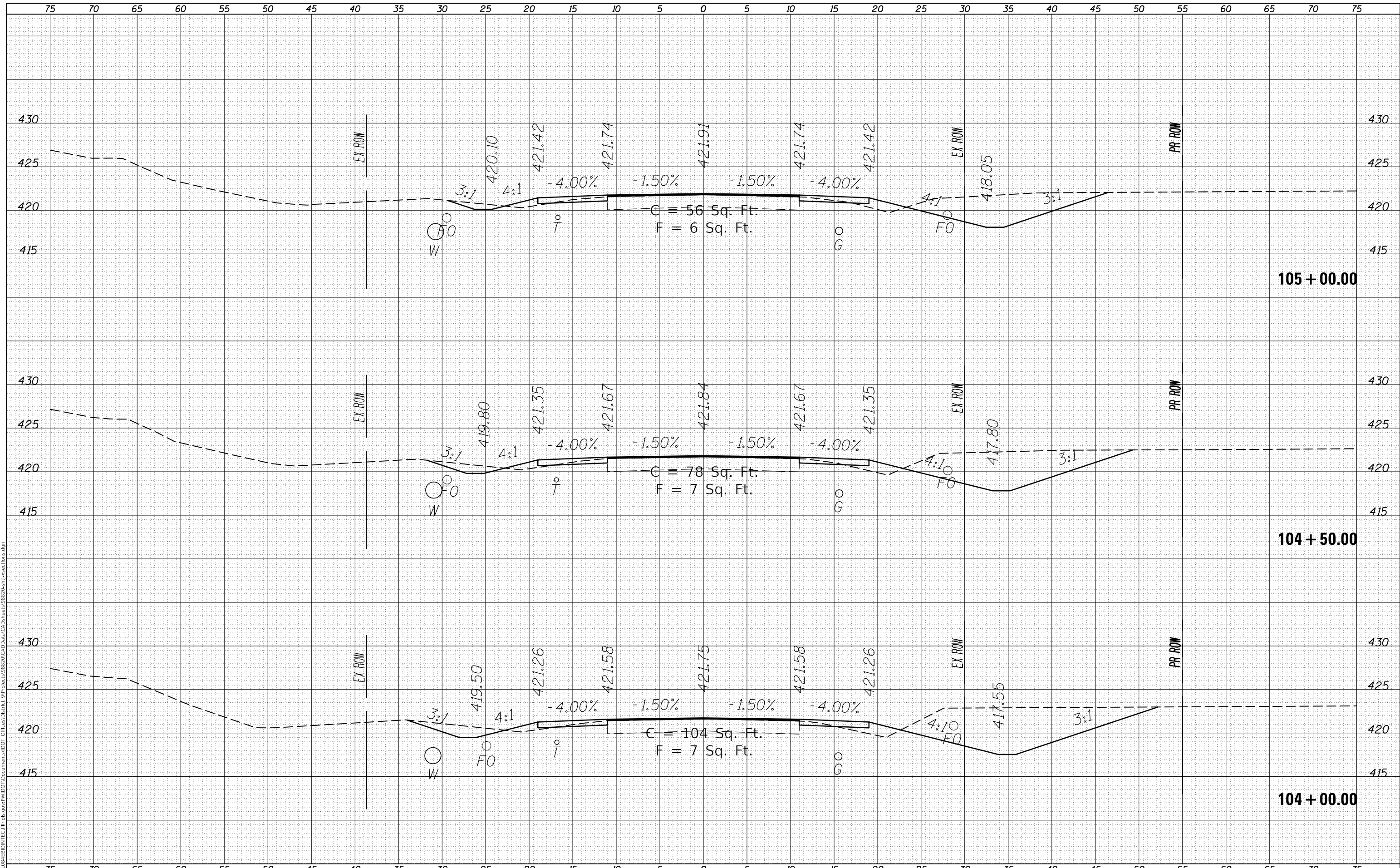
SCALE: SHEET OF SHEETS STA. 103+00.00 TO STA. 103+50.00

F.A.S. RTE.	SECTION	COUNTY	TOTAL SHEETS	SHEET NO.
2887	11R-1	FRANKLIN	223	192
CONTRACT NO. 98820				
ILLINOIS FED. AID PROJECT				

DATE	
BY	
SURVEYED	
PLOTTED	
TEMPLATE	
AREAS CHECKED	
FINAL SURVEY	
NOTE BOOK	
NO.	

DATE	
BY	
SURVEYED	
PLOTTED	
TEMPLATE	
AREAS CHECKED	
ORIGINAL SURVEY	
NOTE BOOK	
NO.	

MODEL: 37_1_1
 FILE NAME: p:\uillinois\EBID\TCE\Illinois\pov\p\DOT\Documents\DOT\Office\Director\Projects\98820\CadData\CAD\Drawings\98820\c11c\sections.dgn



USER NAME = colemm	DESIGNED -	REVISED -
	DRAWN -	REVISED -
PLOT SCALE = 10.0000' / in.	CHECKED -	REVISED -
PLOT DATE = 12/15/2017	DATE -	REVISED -

**STATE OF ILLINOIS
 DEPARTMENT OF TRANSPORTATION**

**CROSS SECTION
 IL 37**

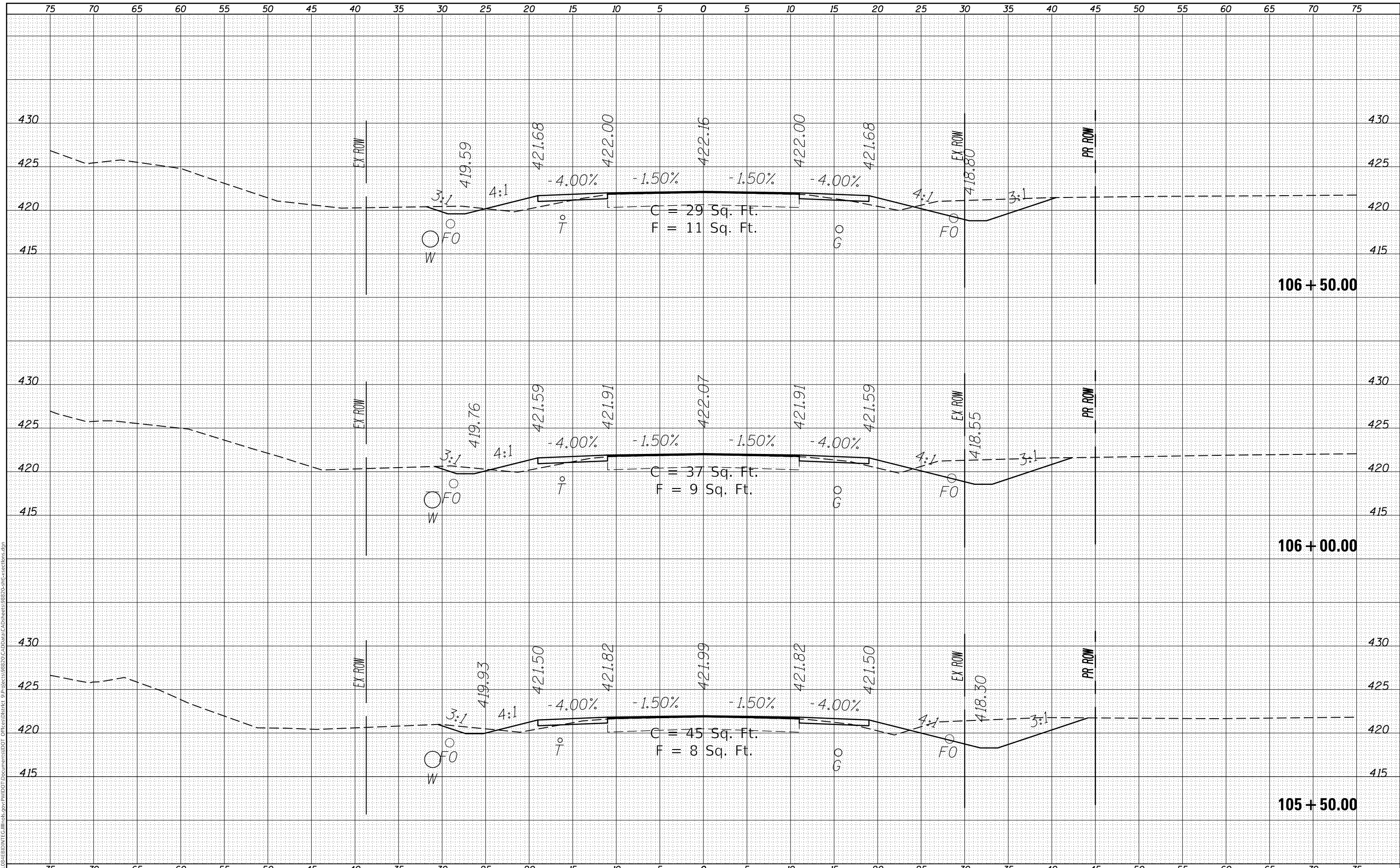
SCALE: SHEET OF SHEETS STA. 104+00.00 TO STA. 105+00.00

F.A.S. RTE.	SECTION	COUNTY	TOTAL SHEETS	SHEET NO.
2887	11R-1	FRANKLIN	223	193
CONTRACT NO. 98820				
ILLINOIS FED. AID PROJECT				

DATE	
BY	
SURVEYED	
PLOTTED	
TEMPLATE	
NOTE BOOK	
AREAS CHECKED	

DATE	
BY	
SURVEYED	
PLOTTED	
TEMPLATE	
NOTE BOOK	
AREAS CHECKED	

MODEL: 37_1_1
 FILE NAME: p:\u0000\EBID\INT\Ca Illinois\pov\PW\DOT Documents\DOT Office\Director 9\Projects\98820\CAD\Drawings\98820\c11c\sections.dgn



USER NAME = colemm	DESIGNED -	REVISED -
	DRAWN -	REVISED -
PLOT SCALE = 10.0000' / in.	CHECKED -	REVISED -
PLOT DATE = 12/15/2017	DATE -	REVISED -

**STATE OF ILLINOIS
 DEPARTMENT OF TRANSPORTATION**

**CROSS SECTION
 IL 37**

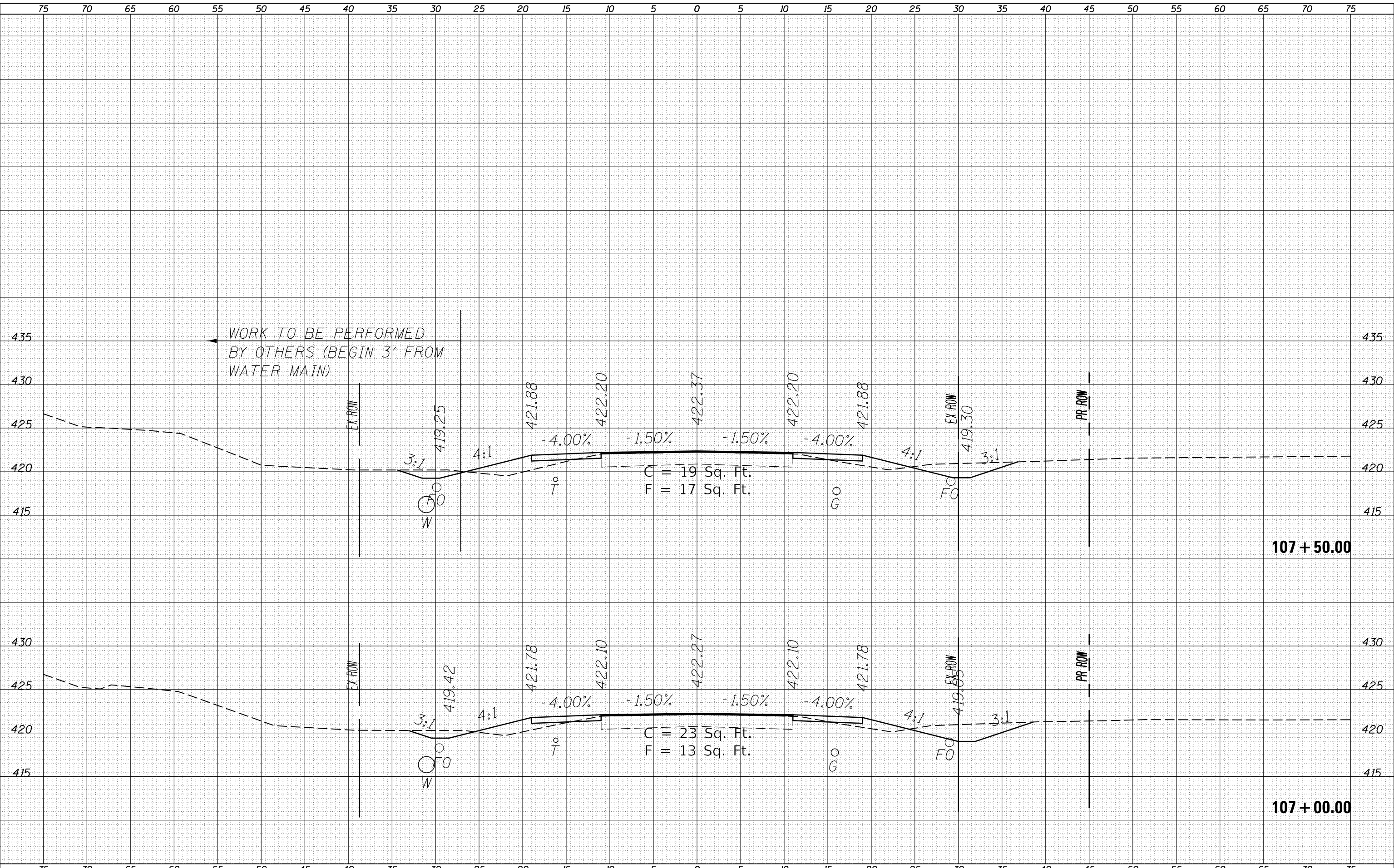
SCALE: SHEET OF SHEETS STA. 105+50.00 TO STA. 106+50.00

F.A.S. RTE.	SECTION	COUNTY	TOTAL SHEETS	SHEET NO.
2887	11R-1	FRANKLIN	223	194
CONTRACT NO. 98820				
ILLINOIS FED. AID PROJECT				

FINAL SURVEY NO.	SURVEYED	DATE
NOTE BOOK	PLOTTED	
	TEMPLATE	
	AREAS CHECKED	

ORIGINAL SURVEY NO.	SURVEYED	DATE
NOTE BOOK	PLOTTED	
	TEMPLATE	
	AREAS CHECKED	

MODEL: 37_1_1
 FILE NAME: p:\a11\gib\EBID\NTC\Illinois\pwp\DOT\Documents\DOT\Office\District 9\Projects\98820\CAD\Drawings\98820\c11c\sections.dgn



USER NAME = colemm	DESIGNED -	REVISED -
	DRAWN -	REVISED -
PLOT SCALE = 10.0000 ' / in.	CHECKED -	REVISED -
PLOT DATE = 12/15/2017	DATE -	REVISED -

STATE OF ILLINOIS
 DEPARTMENT OF TRANSPORTATION

CROSS SECTION
 IL 37

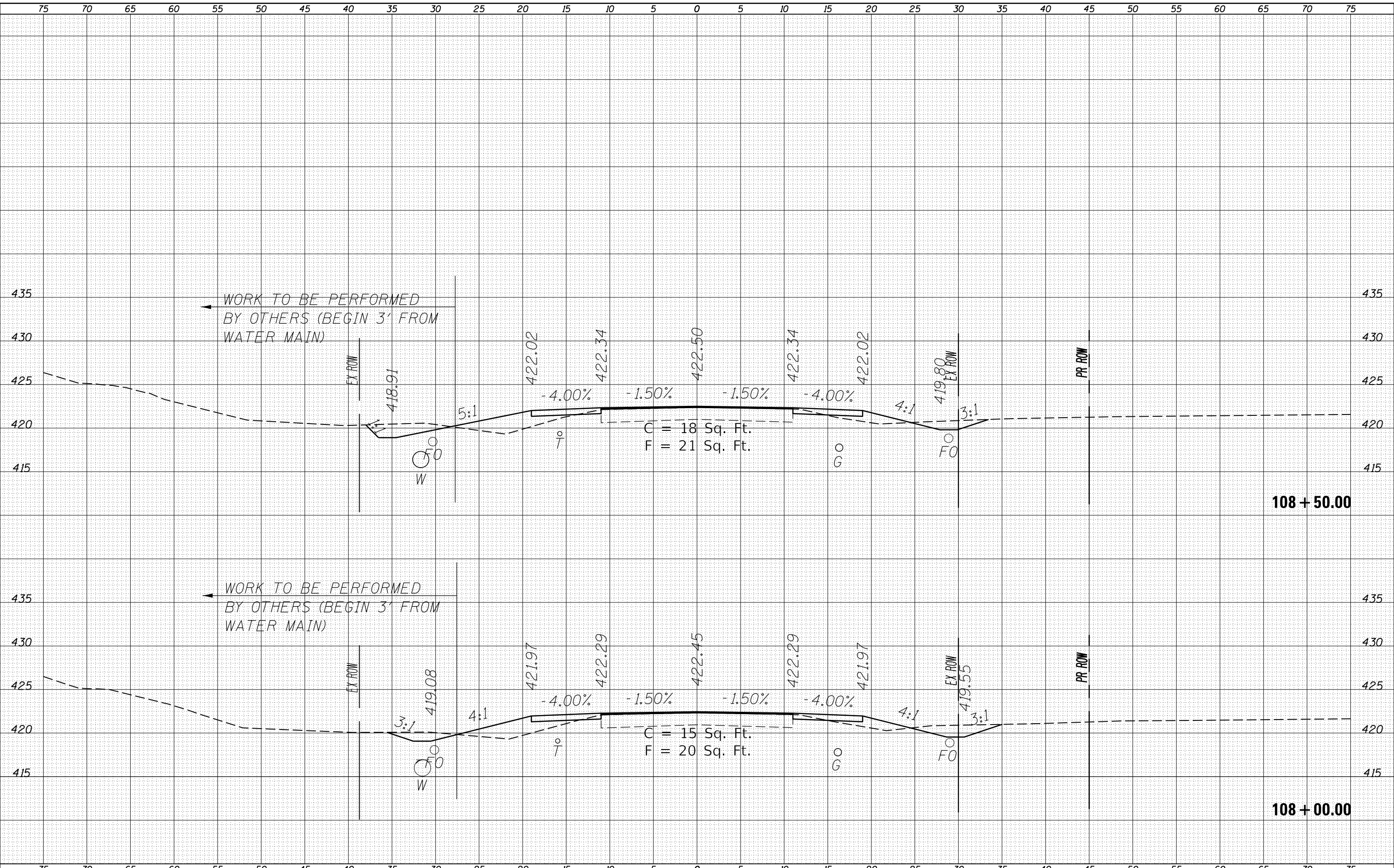
SCALE: SHEET OF SHEETS STA. 107+00.00 TO STA. 107+50.00

F.A.S. RTE. 2887	SECTION 11R-1	COUNTY FRANKLIN	TOTAL SHEETS 223	SHEET NO. 195
CONTRACT NO. 98820				
ILLINOIS FED. AID PROJECT				

FINAL SURVEY	SURVEYED	DATE
NOTE BOOK	PLOTTED	BY
NO.	TEMPLATE	
	AREAS CHECKED	

ORIGINAL SURVEY	SURVEYED	DATE
NOTE BOOK	PLOTTED	BY
NO.	TEMPLATE	
	AREAS CHECKED	

MODEL: 37_1_1
 FILE NAME: p:\u0000\EBID\INT\Ca Illinois\pov\PWDOT\Documents\DOT Offices\District 9\Projects\98820\CadData\CAD\Drawings\98820\cnic\sections.dgn



USER NAME = colemm
PLOT SCALE = 10.0000 ' / in.
PLOT DATE = 12/15/2017

DESIGNED -
DRAWN -
CHECKED -
DATE -

REVISED -
REVISED -
REVISED -
REVISED -

STATE OF ILLINOIS
 DEPARTMENT OF TRANSPORTATION

CROSS SECTION
 IL 37

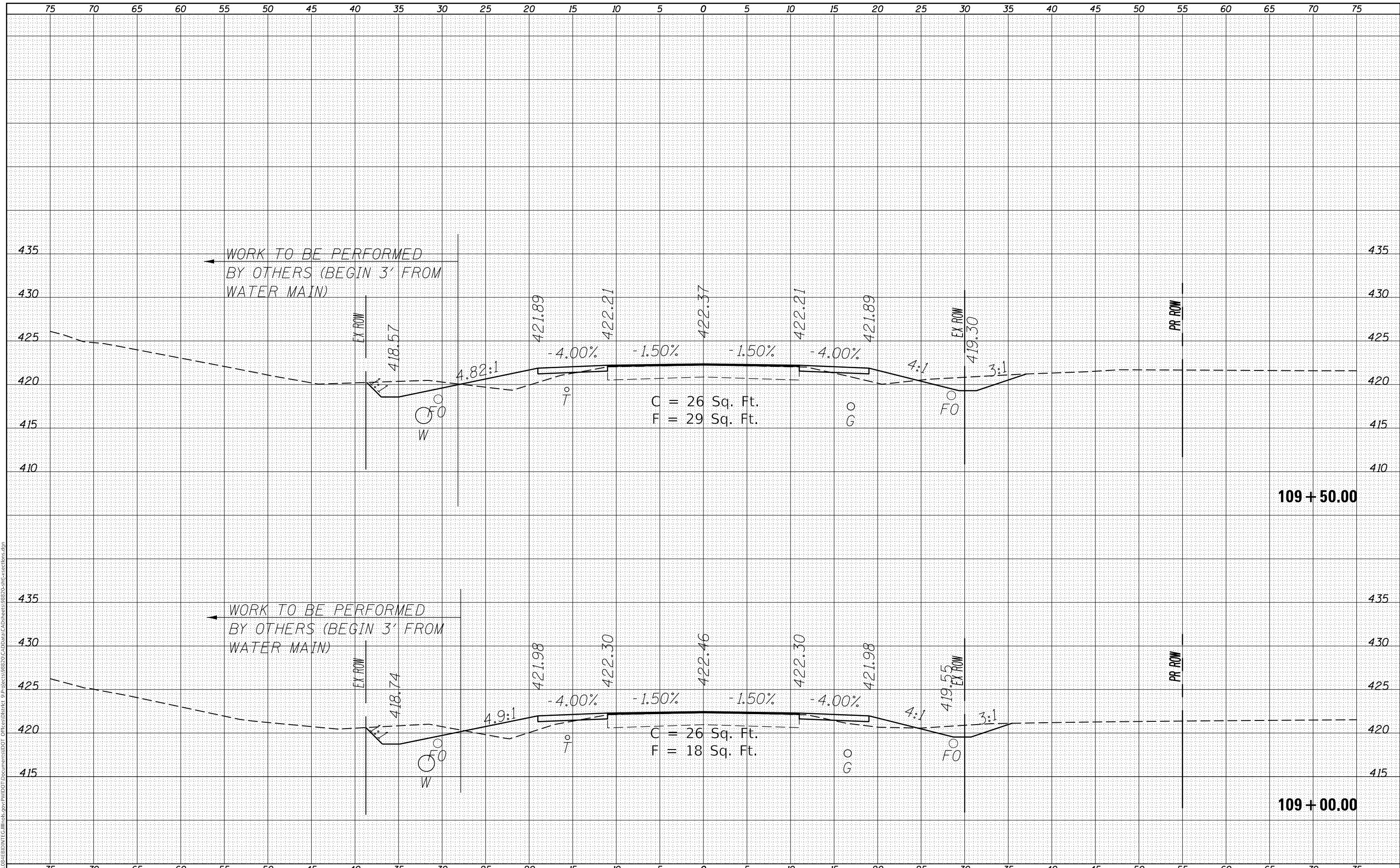
SCALE: SHEET OF SHEETS STA. 108+00.00 TO STA. 108+50.00

F.A.S. RTE. 2887	SECTION 11R-1	COUNTY FRANKLIN	TOTAL SHEETS 223	SHEET NO. 196
CONTRACT NO. 98820				
ILLINOIS FED. AID PROJECT				

FINAL SURVEY NO.	SURVEYED	DATE
NOTE BOOK	PLOTTED	
	TEMPLATE	
	AREAS CHECKED	

ORIGINAL SURVEY NO.	SURVEYED	DATE
NOTE BOOK	PLOTTED	
	TEMPLATE	
	AREAS CHECKED	

MODEL: 37_1_1
 FILE NAME: p:\uillinois\BID\INT\Ca Illinois\pov\PWDOT\Documents\DOT Office\District 9\Projects\98820\CadData\CAD\Drawings\98820\c11c\sections.dgn

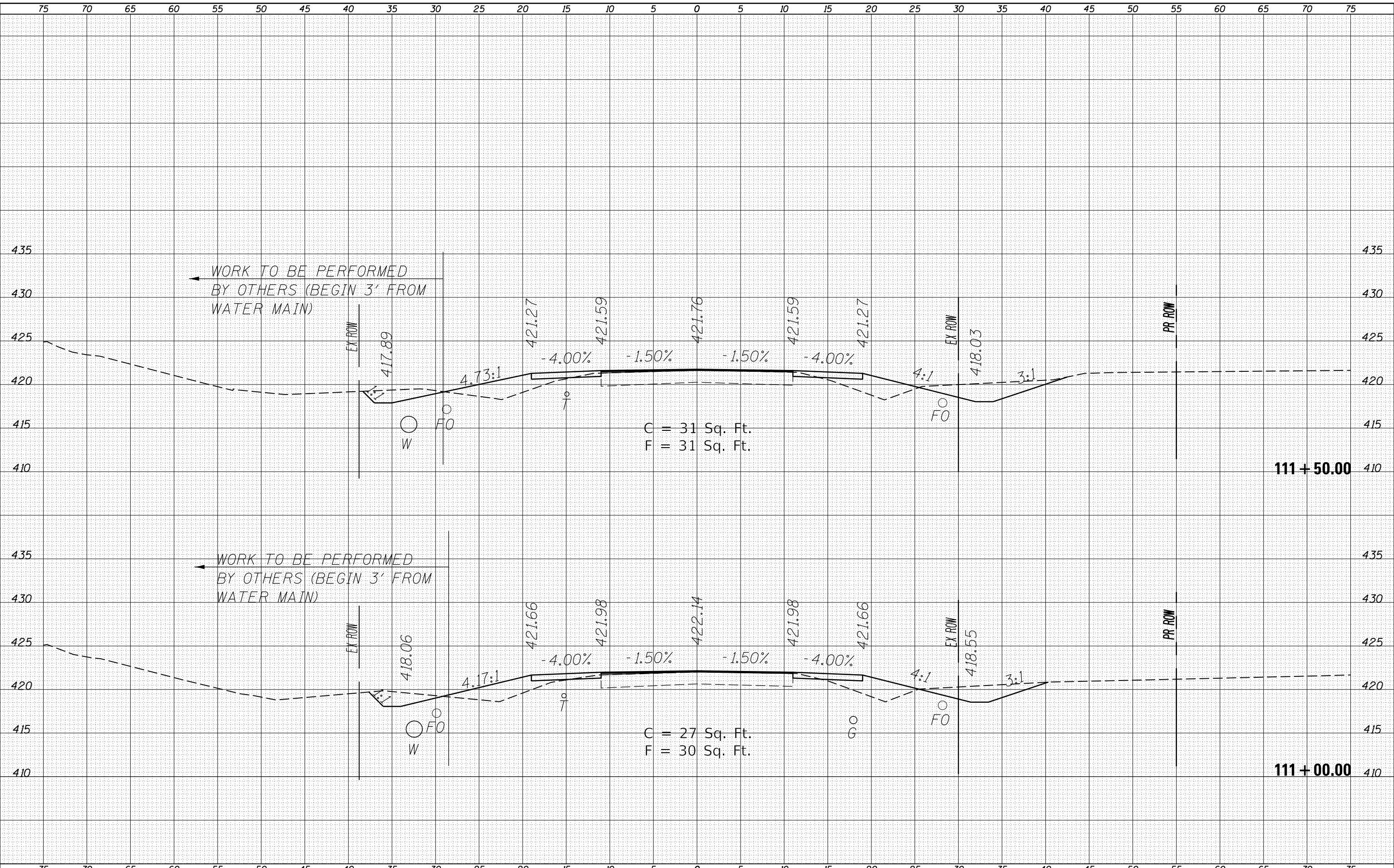


USER NAME = colemm	DESIGNED -	REVISED -	STATE OF ILLINOIS DEPARTMENT OF TRANSPORTATION	CROSS SECTION IL 37		F.A.S. RTE. 2887	SECTION 11R-1	COUNTY FRANKLIN	TOTAL SHEETS 223	SHEET NO. 197	
PLOT SCALE = 10.0000 ' / in.	CHECKED -	REVISED -				SCALE:	SHEET OF SHEETS	STA. 109+00.00 TO STA. 109+50.00	CONTRACT NO. 98820		
PLOT DATE = 2/1/2018	DATE -	REVISED -		ILLINOIS FED. AID PROJECT							

FINAL SURVEY	SURVEYED	DATE
NOTE BOOK	PLOTTED	BY
NO.	TEMPLATE	
	AREAS CHECKED	
	AREAS CHECKED	

ORIGINAL SURVEY	SURVEYED	DATE
NOTE BOOK	PLOTTED	BY
NO.	TEMPLATE	
	AREAS CHECKED	
	AREAS CHECKED	

MODEL: 37_1_1
 FILE NAME: p:\a11\08\EBID\INT\Ca Illinois\pwp\DOT Documents\DOT Office\District 9\Projects\98820\CadData\CAD\Drawings\98820\csc\sections.dgn



USER NAME = colemm	DESIGNED -	REVISED -
	DRAWN -	REVISED -
PLOT SCALE = 10.0000' / in.	CHECKED -	REVISED -
PLOT DATE = 2/1/2018	DATE -	REVISED -

STATE OF ILLINOIS
 DEPARTMENT OF TRANSPORTATION

CROSS SECTION
 IL 37

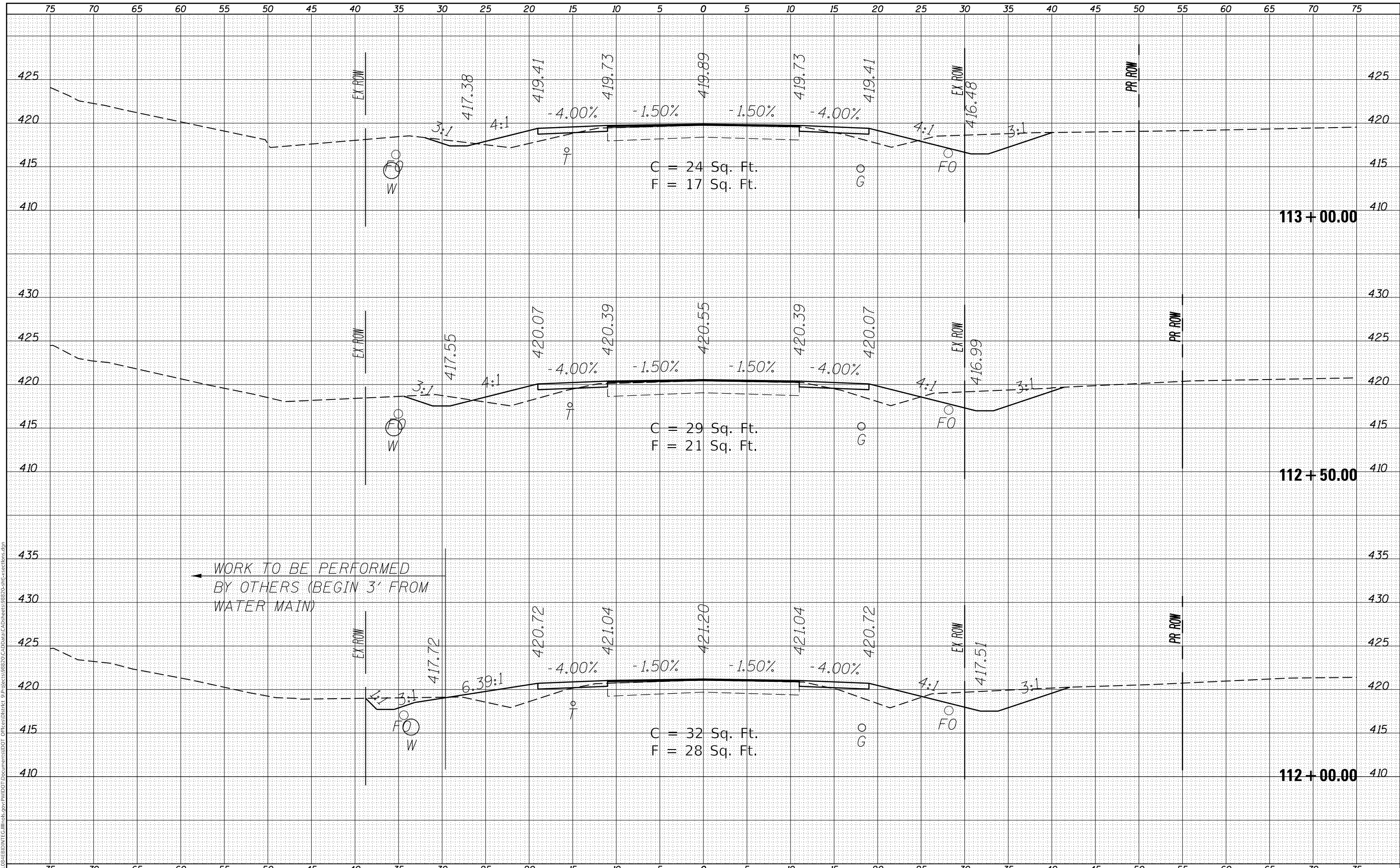
SCALE: SHEET OF SHEETS STA. 111+00.00 TO STA. 111+50.00

F.A.S. RTE.	SECTION	COUNTY	TOTAL SHEETS	SHEET NO.
2887	11R-1	FRANKLIN	223	199
CONTRACT NO. 98820				
ILLINOIS FED. AID PROJECT				

DATE	
BY	
FINAL SURVEY	SURVEYED
NOTE BOOK	PLOTTED
NO.	TEMPLATE
	AREAS CHECKED
	AREAS CHECKED

DATE	
BY	
ORIGINAL SURVEY	SURVEYED
NOTE BOOK	PLOTTED
NO.	TEMPLATE
	AREAS CHECKED
	AREAS CHECKED

MODEL: 37_1_1
 FILE NAME: p:\all\gib\BID\INT\G:\Illinois\p\98820\CAD\Drawings\98820\c11c\sections.dgn



USER NAME = colemm	DESIGNED -	REVISED -
	DRAWN -	REVISED -
PLOT SCALE = 10.0000' / in.	CHECKED -	REVISED -
PLOT DATE = 2/1/2018	DATE -	REVISED -

**STATE OF ILLINOIS
 DEPARTMENT OF TRANSPORTATION**

**CROSS SECTION
 IL 37**

SCALE: SHEET OF SHEETS STA. 112+00.00 TO STA. 113+00.00

F.A.S. RTE.	SECTION	COUNTY	TOTAL SHEETS	SHEET NO.
2887	11R-1	FRANKLIN	223	200
CONTRACT NO. 98820				
ILLINOIS FED. AID PROJECT				