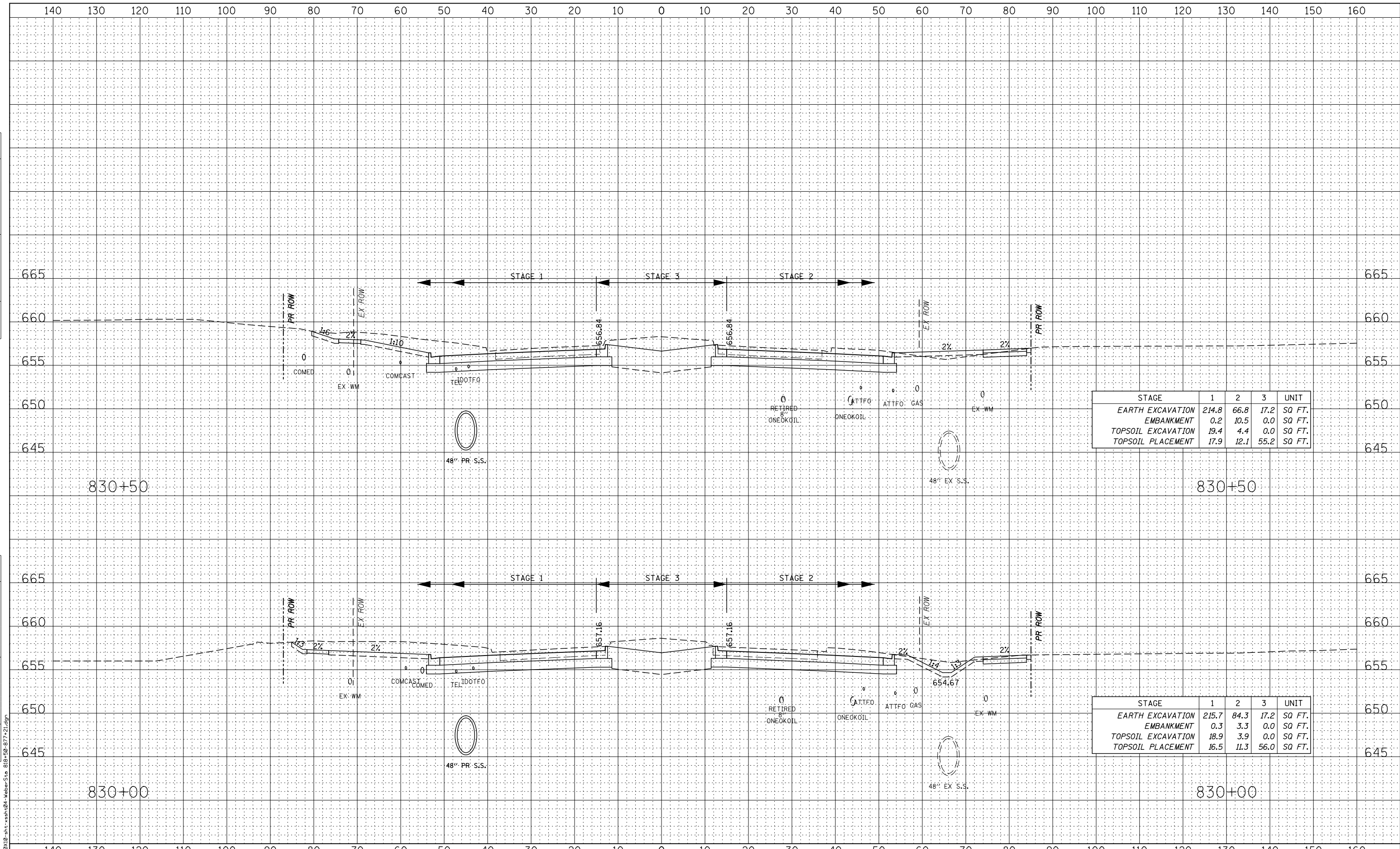


DATE	
BY	
FINAL SURVEY	
NOTED	
PLOTTED	
TEMPLATE	
AREAS CHECKED	
NO.	

DATE	
BY	
ORIGINAL SURVEY	
NOTED	
PLOTTED	
TEMPLATE	
AREAS CHECKED	
NO.	

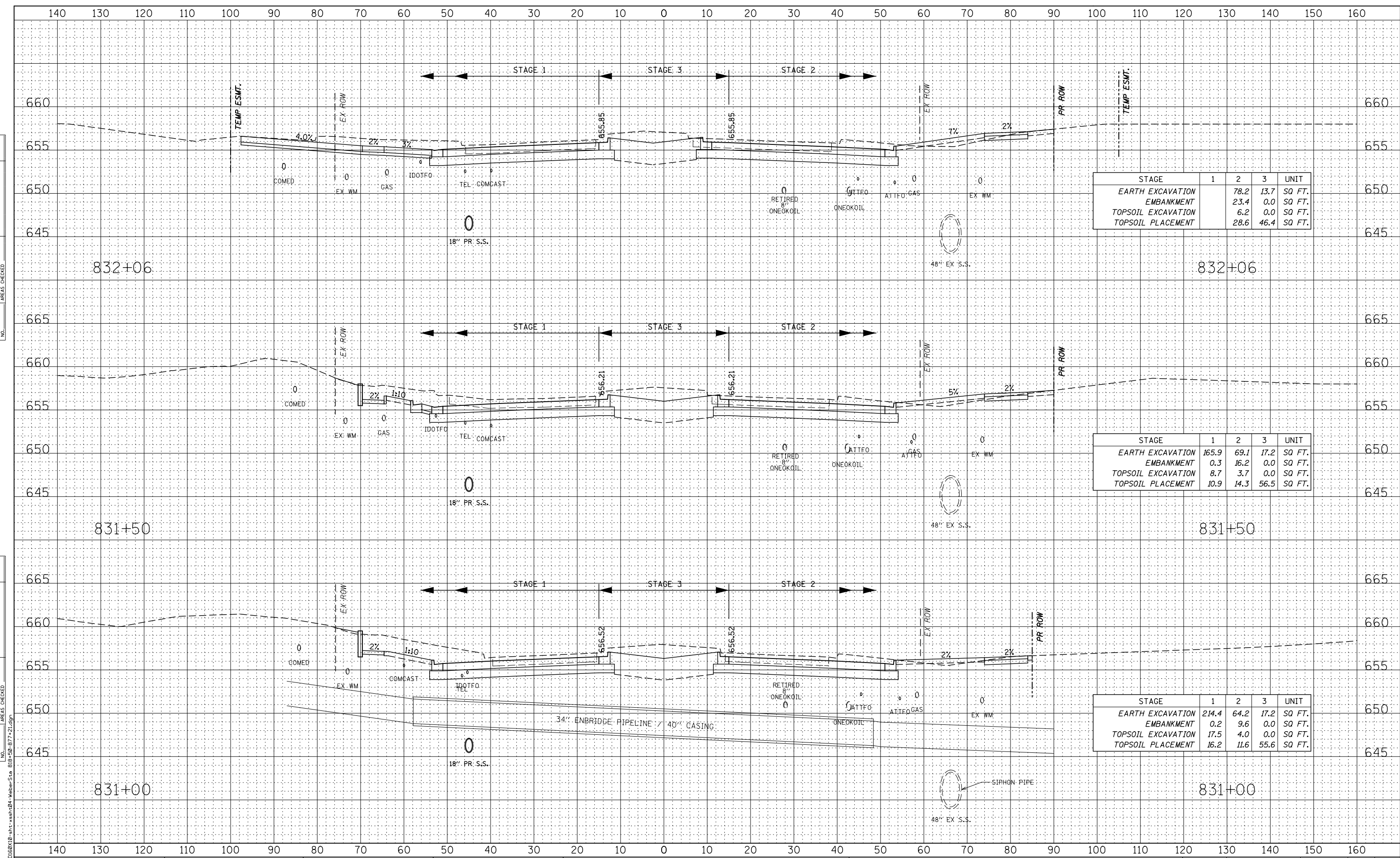


STAGE	1	2	3	UNIT
EARTH EXCAVATION	214.8	66.8	17.2	SQ. FT.
EMBANKMENT	0.2	10.5	0.0	SQ. FT.
TOPSOIL EXCAVATION	19.4	4.4	0.0	SQ. FT.
TOPSOIL PLACEMENT	17.9	12.1	55.2	SQ. FT.

STAGE	1	2	3	UNIT
EARTH EXCAVATION	215.7	84.3	17.2	SQ. FT.
EMBANKMENT	0.3	3.3	0.0	SQ. FT.
TOPSOIL EXCAVATION	18.9	3.9	0.0	SQ. FT.
TOPSOIL PLACEMENT	16.5	11.3	56.0	SQ. FT.

DATE	
BY	
FINAL SURVEY	SURVEYED
NOTE BOOK	PLOTTED
NO.	TEMPLATE
	AREAS CHECKED

DATE	
BY	
ORIGINAL SURVEY	SURVEYED
NOTE BOOK	PLOTTED
NO.	TEMPLATE
	AREAS CHECKED



STAGE	1	2	3	UNIT
EARTH EXCAVATION	78.2	13.7		SQ. FT.
EMBANKMENT	23.4	0.0		SQ. FT.
TOPSOIL EXCAVATION	6.2	0.0		SQ. FT.
TOPSOIL PLACEMENT	28.6	46.4		SQ. FT.

STAGE	1	2	3	UNIT
EARTH EXCAVATION	165.9	69.1	17.2	SQ. FT.
EMBANKMENT	0.3	16.2	0.0	SQ. FT.
TOPSOIL EXCAVATION	8.7	3.7	0.0	SQ. FT.
TOPSOIL PLACEMENT	10.9	14.3	56.5	SQ. FT.

STAGE	1	2	3	UNIT
EARTH EXCAVATION	214.4	64.2	17.2	SQ. FT.
EMBANKMENT	0.2	9.6	0.0	SQ. FT.
TOPSOIL EXCAVATION	17.5	4.0	0.0	SQ. FT.
TOPSOIL PLACEMENT	16.2	11.6	55.6	SQ. FT.



USER NAME = mmaestra	DESIGNED - RTA	REVISED -
PLOT SCALE = 1:20	DRAWN - PAW	REVISED -
PLOT DATE = 5/15/2017	CHECKED - PJO	REVISED -
	DATE - 05/12/17	REVISED -

**STATE OF ILLINOIS
DEPARTMENT OF TRANSPORTATION**

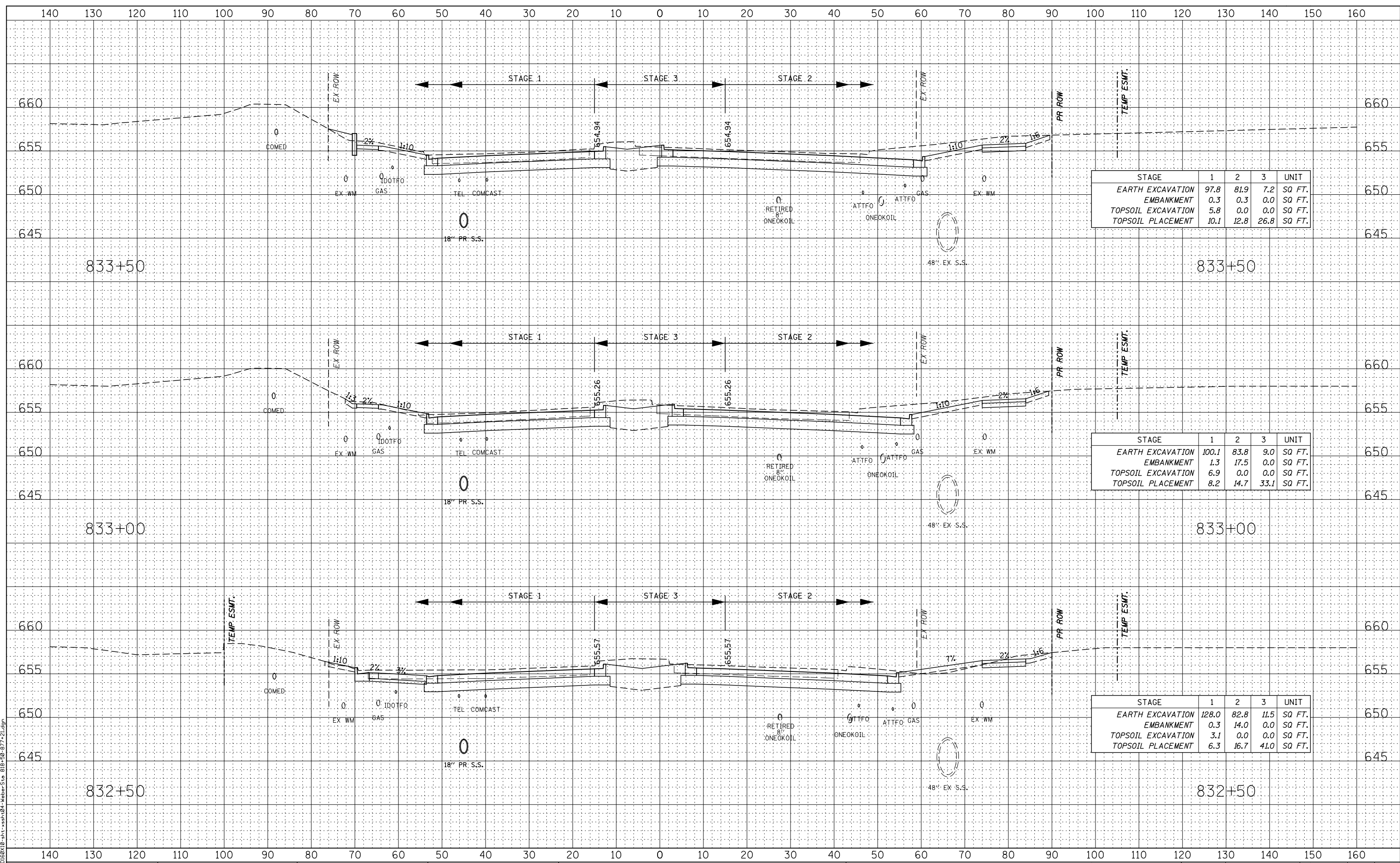
**WEBER ROAD
MAINLINE CROSS-SECTIONS**

SCALE: SHEET NO. 33 OF 66 SHEETS STA. 831+00 TO STA. 832+06

F.A.P. RTE.	SECTION	COUNTY	TOTAL SHEETS	SHEET NO.
856	(99-1HB-1) R-1	WILL	1508	1302
CONTRACT NO. 60X10				
FED. ROAD DIST. NO. ILLINOIS FED. AID PROJECT				

DATE
BY
SURVEYED
PLOTTED
TEMPLATE
NOTE BOOK
AREAS CHECKED

DATE
BY
ORIGINAL SURVEY
PLOTTED
TEMPLATE
NOTE BOOK
AREAS CHECKED



STAGE	1	2	3	UNIT
EARTH EXCAVATION	97.8	81.9	7.2	SQ FT.
EMBANKMENT	0.3	0.3	0.0	SQ FT.
TOPSOIL EXCAVATION	5.8	0.0	0.0	SQ FT.
TOPSOIL PLACEMENT	10.1	12.8	26.8	SQ FT.

STAGE	1	2	3	UNIT
EARTH EXCAVATION	100.1	83.8	9.0	SQ FT.
EMBANKMENT	1.3	17.5	0.0	SQ FT.
TOPSOIL EXCAVATION	6.9	0.0	0.0	SQ FT.
TOPSOIL PLACEMENT	8.2	14.7	33.1	SQ FT.

STAGE	1	2	3	UNIT
EARTH EXCAVATION	128.0	82.8	11.5	SQ FT.
EMBANKMENT	0.3	14.0	0.0	SQ FT.
TOPSOIL EXCAVATION	3.1	0.0	0.0	SQ FT.
TOPSOIL PLACEMENT	6.3	16.7	41.0	SQ FT.

FILE NAME = D:\60\10-st-xsh\04-Weber-St-818-20-877-21.dgn



USER NAME = mmaestra
DESIGNED - RTA
DRAWN - PAW
CHECKED - PJO
DATE = 05/12/17

REVISED -
REVISED -
REVISED -
REVISED -

STATE OF ILLINOIS
DEPARTMENT OF TRANSPORTATION

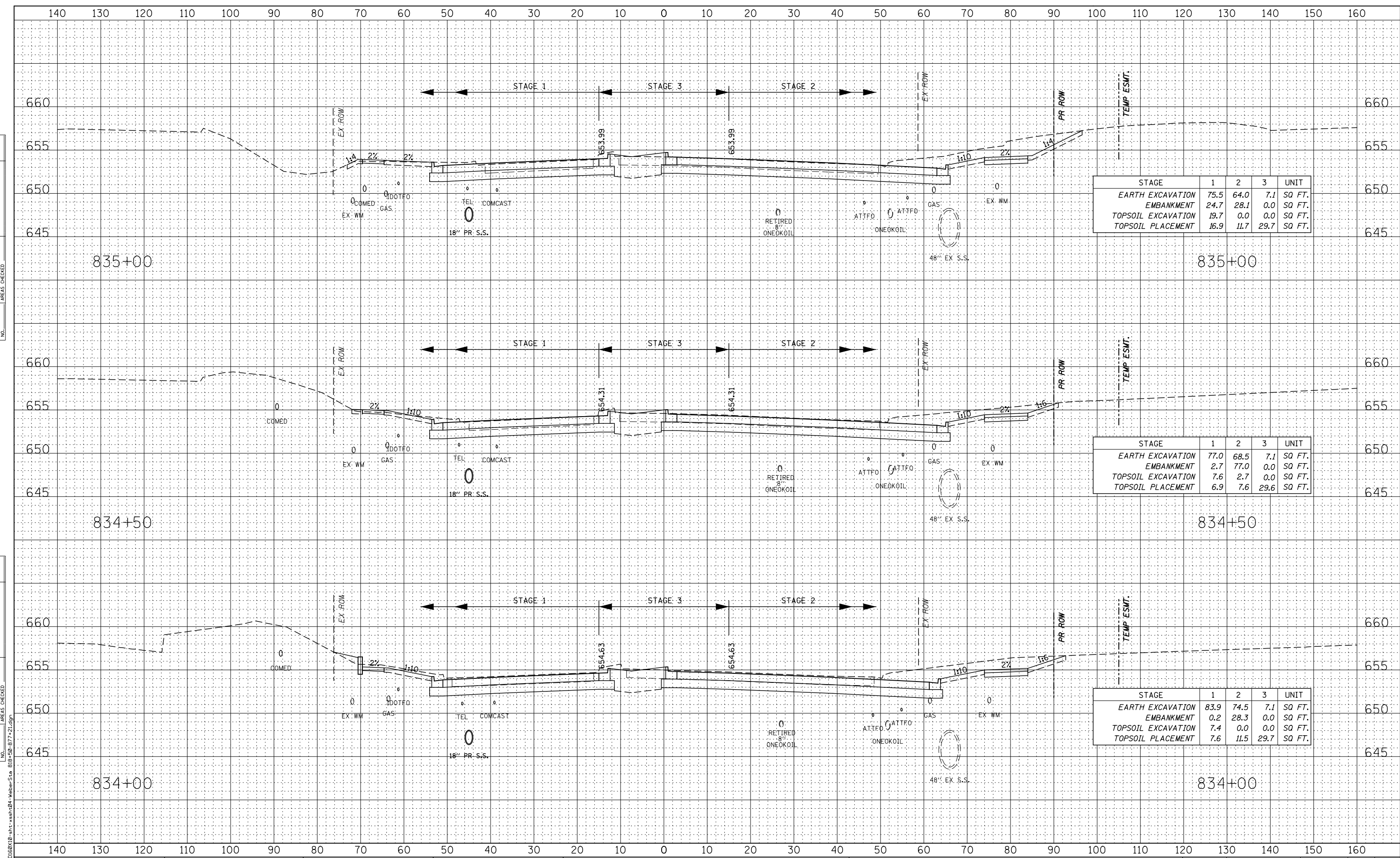
WEBER ROAD
MAINLINE CROSS-SECTIONS
SCALE: SHEET NO. 34 OF 66 SHEETS STA. 832+50 TO STA. 833+50

F.A.P. RTE.	SECTION	COUNTY	TOTAL SHEETS	SHEET NO.
856	(99-1HB-1) R-1	WILL	1508	1303

CONTRACT NO. 60X10
FED. ROAD DIST. NO. ILLINOIS FED. AID PROJECT

DATE	
BY	
FINAL SURVEY	SURVEYED
NOTE BOOK	PLOTTED
NO.	TEMPLATE
	AREAS CHECKED

DATE	
BY	
ORIGINAL SURVEY	SURVEYED
NOTE BOOK	PLOTTED
NO.	TEMPLATE
	AREAS CHECKED



STAGE	1	2	3	UNIT
EARTH EXCAVATION	75.5	64.0	7.1	SQ FT.
EMBANKMENT	24.7	28.1	0.0	SQ FT.
TOPSOIL EXCAVATION	19.7	0.0	0.0	SQ FT.
TOPSOIL PLACEMENT	16.9	11.7	29.7	SQ FT.

STAGE	1	2	3	UNIT
EARTH EXCAVATION	77.0	68.5	7.1	SQ FT.
EMBANKMENT	2.7	77.0	0.0	SQ FT.
TOPSOIL EXCAVATION	7.6	2.7	0.0	SQ FT.
TOPSOIL PLACEMENT	6.9	7.6	29.6	SQ FT.

STAGE	1	2	3	UNIT
EARTH EXCAVATION	83.9	74.5	7.1	SQ FT.
EMBANKMENT	0.2	28.3	0.0	SQ FT.
TOPSOIL EXCAVATION	7.4	0.0	0.0	SQ FT.
TOPSOIL PLACEMENT	7.6	11.5	29.7	SQ FT.



USER NAME = mmaestra	DESIGNED - RTA	REVISED -
PLOT SCALE = 1:20	DRAWN - PAW	REVISED -
PLOT DATE = 5/15/2017	CHECKED - PJO	REVISED -
	DATE - 05/12/17	REVISED -

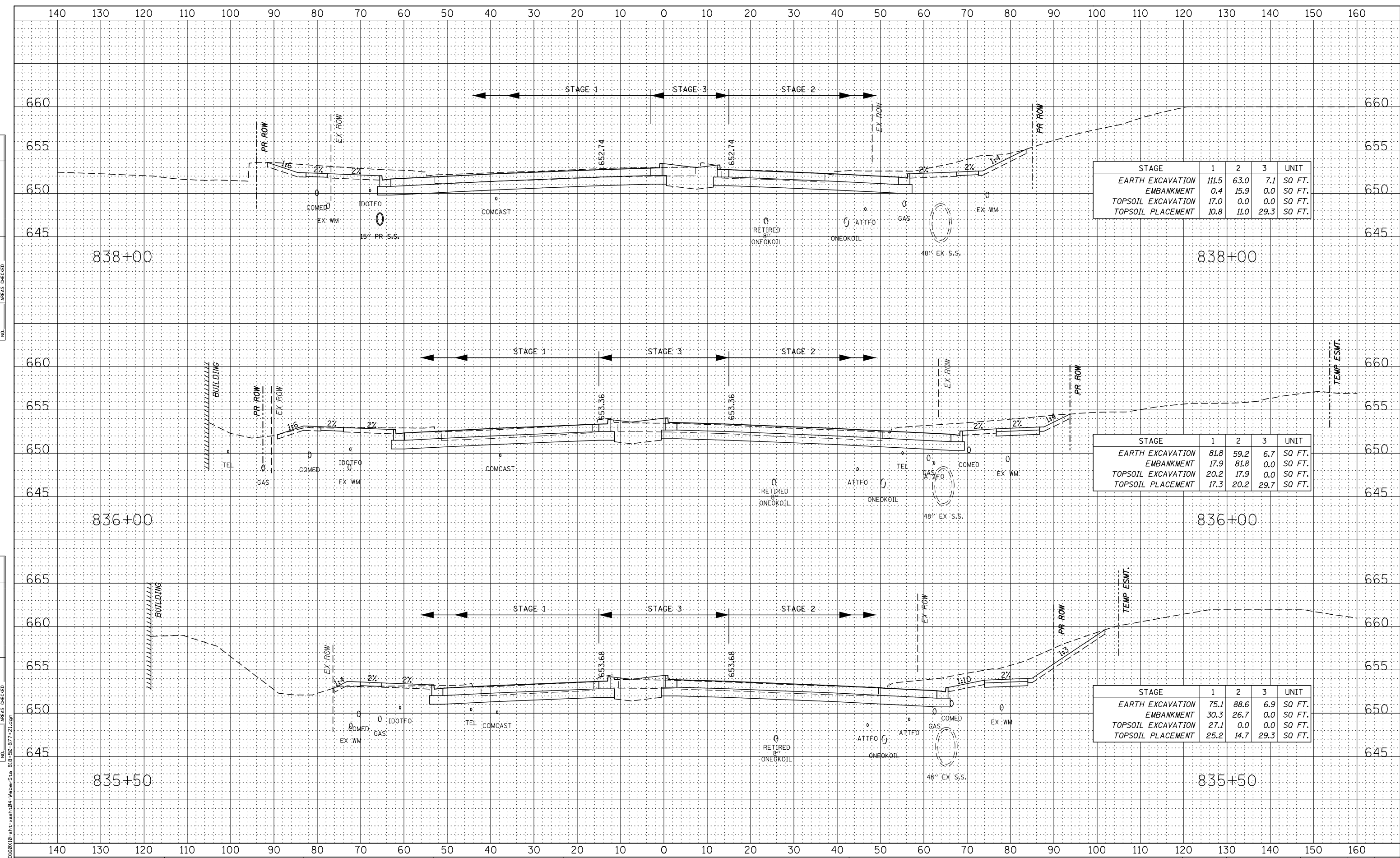
**STATE OF ILLINOIS
DEPARTMENT OF TRANSPORTATION**

WEBER ROAD MAINLINE CROSS-SECTIONS			
SCALE:	SHEET NO. 35 OF 66 SHEETS	STA. 834+00	TO STA. 835+00

F.A.P. RTE.	SECTION	COUNTY	TOTAL SHEETS	SHEET NO.
856	(99-1HB-1) R-1	WILL	1508	1304
CONTRACT NO. 60X10				
FED. ROAD DIST. NO. ILLINOIS FED. AID PROJECT				

DATE	
BY	
FINAL SURVEY	SURVEYED
NOTE BOOK	PLOTTED
NO.	TEMPLATE
	AREAS CHECKED

DATE	
BY	
ORIGINAL SURVEY	SURVEYED
NOTE BOOK	PLOTTED
NO.	TEMPLATE
	AREAS CHECKED



STAGE	1	2	3	UNIT
EARTH EXCAVATION	111.5	63.0	7.1	SQ FT.
EMBANKMENT	0.4	15.9	0.0	SQ FT.
TOPSOIL EXCAVATION	17.0	0.0	0.0	SQ FT.
TOPSOIL PLACEMENT	10.8	11.0	29.3	SQ FT.

STAGE	1	2	3	UNIT
EARTH EXCAVATION	81.8	59.2	6.7	SQ FT.
EMBANKMENT	17.9	81.8	0.0	SQ FT.
TOPSOIL EXCAVATION	20.2	17.9	0.0	SQ FT.
TOPSOIL PLACEMENT	17.3	20.2	29.7	SQ FT.

STAGE	1	2	3	UNIT
EARTH EXCAVATION	75.1	88.6	6.9	SQ FT.
EMBANKMENT	30.3	26.7	0.0	SQ FT.
TOPSOIL EXCAVATION	27.1	0.0	0.0	SQ FT.
TOPSOIL PLACEMENT	25.2	14.7	29.3	SQ FT.



USER NAME = mmaestra	DESIGNED - RTA	REVISED -
PLOT SCALE = 1:20	DRAWN - PAW	REVISED -
PLOT DATE = 5/15/2017	CHECKED - PJO	REVISED -
	DATE - 05/12/17	REVISED -

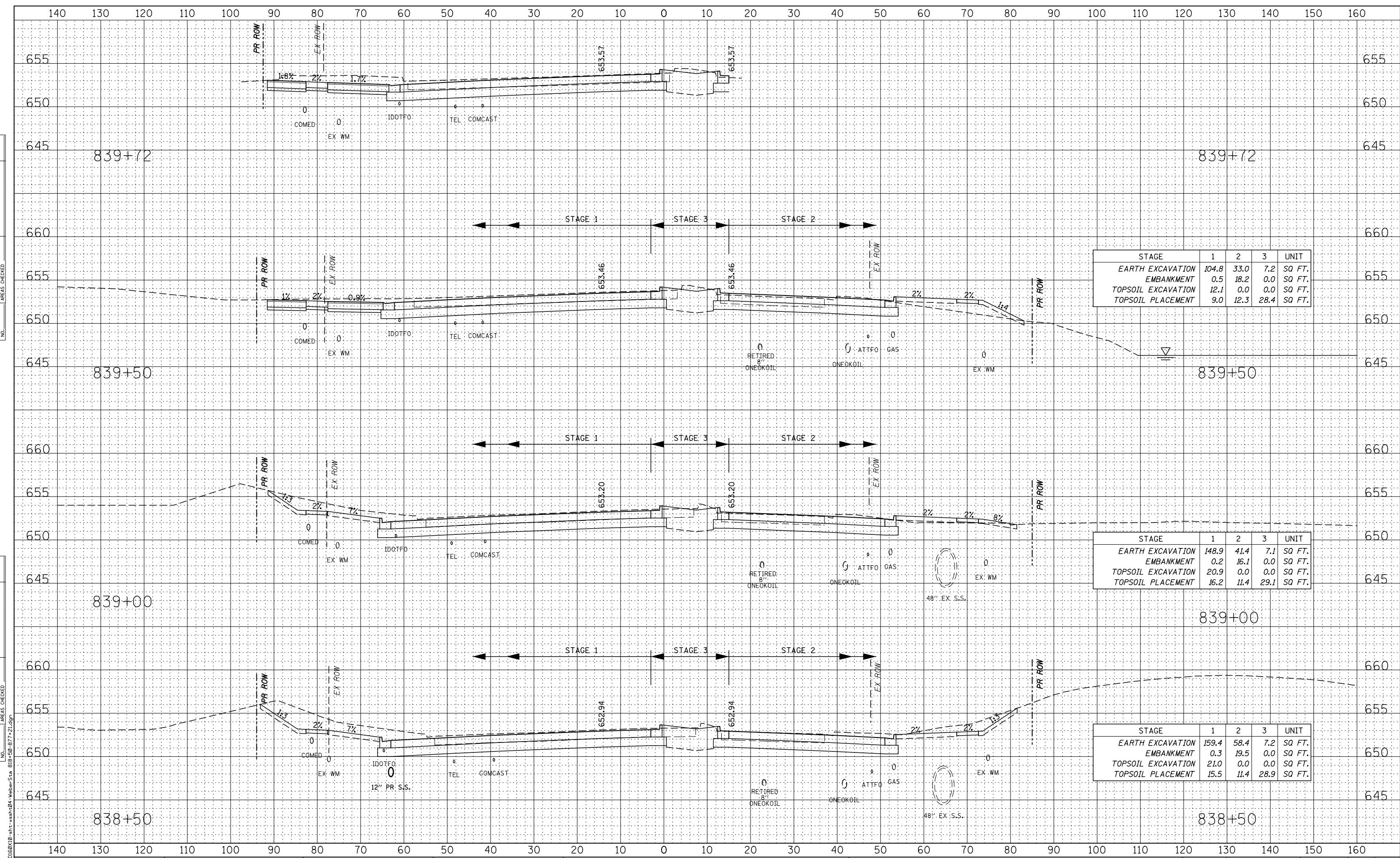
**STATE OF ILLINOIS
DEPARTMENT OF TRANSPORTATION**

WEBER ROAD MAINLINE CROSS-SECTIONS			
SCALE:	SHEET NO. 36 OF 66 SHEETS	STA. 835+50	TO STA. 838+00

F.A.P. RTE.	SECTION	COUNTY	TOTAL SHEETS	SHEET NO.
856	(99-1HB-1) R-1	WILL	1508	1305
CONTRACT NO. 60X10				
ILLINOIS FED. AID PROJECT				

DATE
BY
SURVEYED
PLOTTED
TEMPLATE
NOTE BOOK
AREAS CHECKED

DATE
BY
SURVEYED
PLOTTED
TEMPLATE
NOTE BOOK
AREAS CHECKED



STAGE	1	2	3	UNIT
EARTH EXCAVATION	104.8	33.0	7.2	SQ FT.
EMBANKMENT	0.5	18.2	0.0	SQ FT.
TOPSOIL EXCAVATION	12.1	0.0	0.0	SQ FT.
TOPSOIL PLACEMENT	9.0	12.3	28.4	SQ FT.

STAGE	1	2	3	UNIT
EARTH EXCAVATION	148.9	41.4	7.1	SQ FT.
EMBANKMENT	0.2	16.1	0.0	SQ FT.
TOPSOIL EXCAVATION	20.9	0.0	0.0	SQ FT.
TOPSOIL PLACEMENT	16.2	11.4	29.1	SQ FT.

STAGE	1	2	3	UNIT
EARTH EXCAVATION	159.4	58.4	7.2	SQ FT.
EMBANKMENT	0.3	19.5	0.0	SQ FT.
TOPSOIL EXCAVATION	21.0	0.0	0.0	SQ FT.
TOPSOIL PLACEMENT	15.5	11.4	28.9	SQ FT.



USER NAME = mmaestra
DESIGNED - RTA
DRAWN - PAW
CHECKED - PJO
DATE - 05/12/17

STATE OF ILLINOIS
DEPARTMENT OF TRANSPORTATION

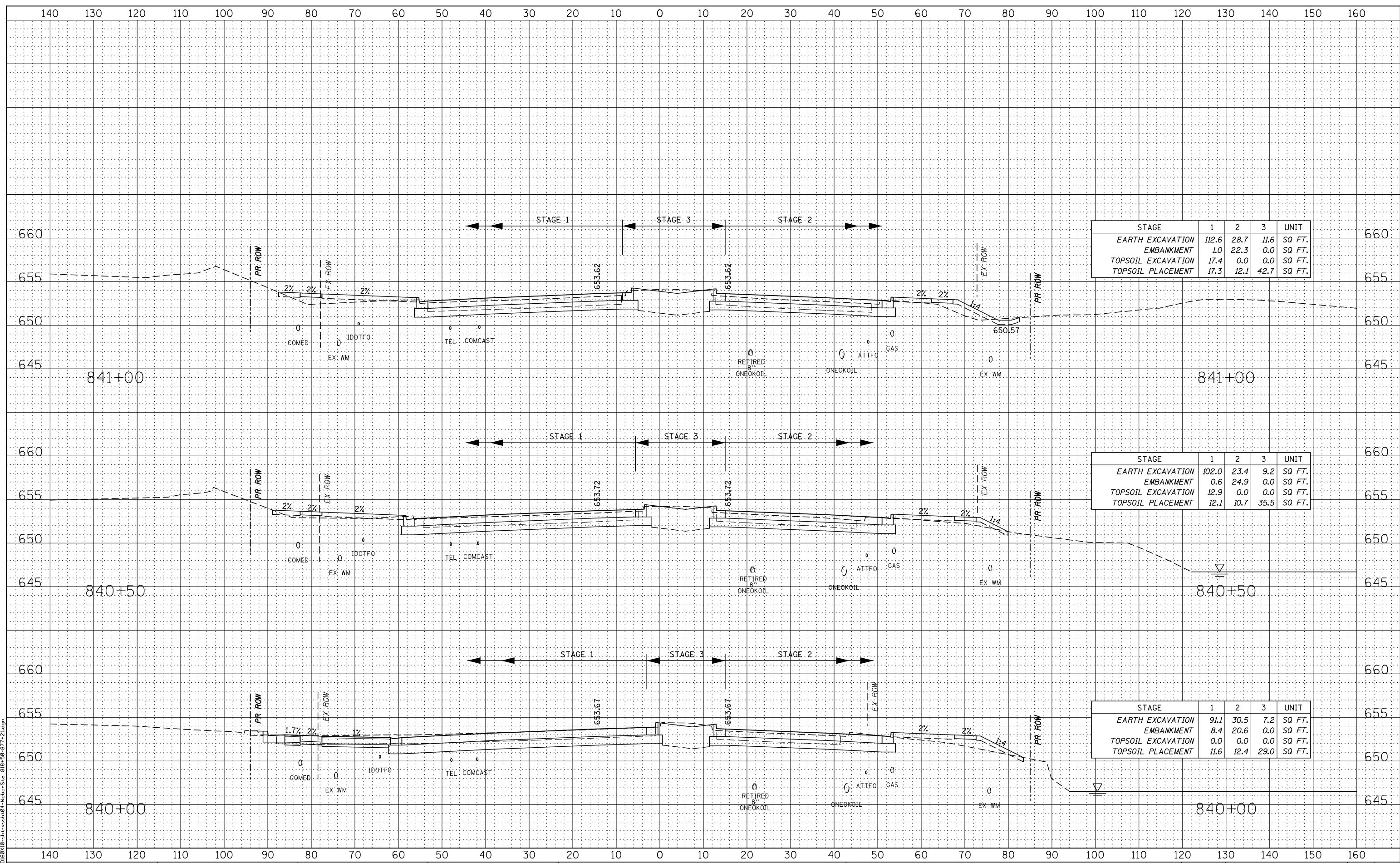
WEBER ROAD
MAINLINE CROSS-SECTIONS
SCALE: SHEET NO. 37 OF 66 SHEETS STA. 838+50 TO STA. 839+50

F.A.P. RTE.	SECTION	COUNTY	TOTAL SHEETS	SHEET NO.
856	(99-1HB-1) R-1	WILL	1508	1306
CONTRACT NO. 60X10				

FILE NAME = D:\60X10-st-x-sha-04-weber-sta-838+50-839+50.dwg

DATE	
BY	
FINAL SURVEY	
PLOTTED	
NOTE BOOK	
AREAS CHECKED	
NO.	

DATE	
BY	
ORIGINAL SURVEY	
PLOTTED	
NOTE BOOK	
AREAS CHECKED	
NO.	



STAGE	1	2	3	UNIT
EARTH EXCAVATION	112.6	28.7	11.6	SQ FT.
EMBANKMENT	1.0	22.3	0.0	SQ FT.
TOPSOIL EXCAVATION	17.4	0.0	0.0	SQ FT.
TOPSOIL PLACEMENT	17.3	12.1	42.7	SQ FT.

STAGE	1	2	3	UNIT
EARTH EXCAVATION	102.0	23.4	9.2	SQ FT.
EMBANKMENT	0.6	24.9	0.0	SQ FT.
TOPSOIL EXCAVATION	12.9	0.0	0.0	SQ FT.
TOPSOIL PLACEMENT	12.1	10.7	35.5	SQ FT.

STAGE	1	2	3	UNIT
EARTH EXCAVATION	91.1	30.5	7.2	SQ FT.
EMBANKMENT	8.4	20.6	0.0	SQ FT.
TOPSOIL EXCAVATION	0.0	0.0	0.0	SQ FT.
TOPSOIL PLACEMENT	11.6	12.4	29.0	SQ FT.



USER NAME = mmaestra
 DESIGNED - RTA
 DRAWN - PAW
 CHECKED - PJO
 DATE - 05/12/17

REVISED -
 REVISED -
 REVISED -
 REVISED -

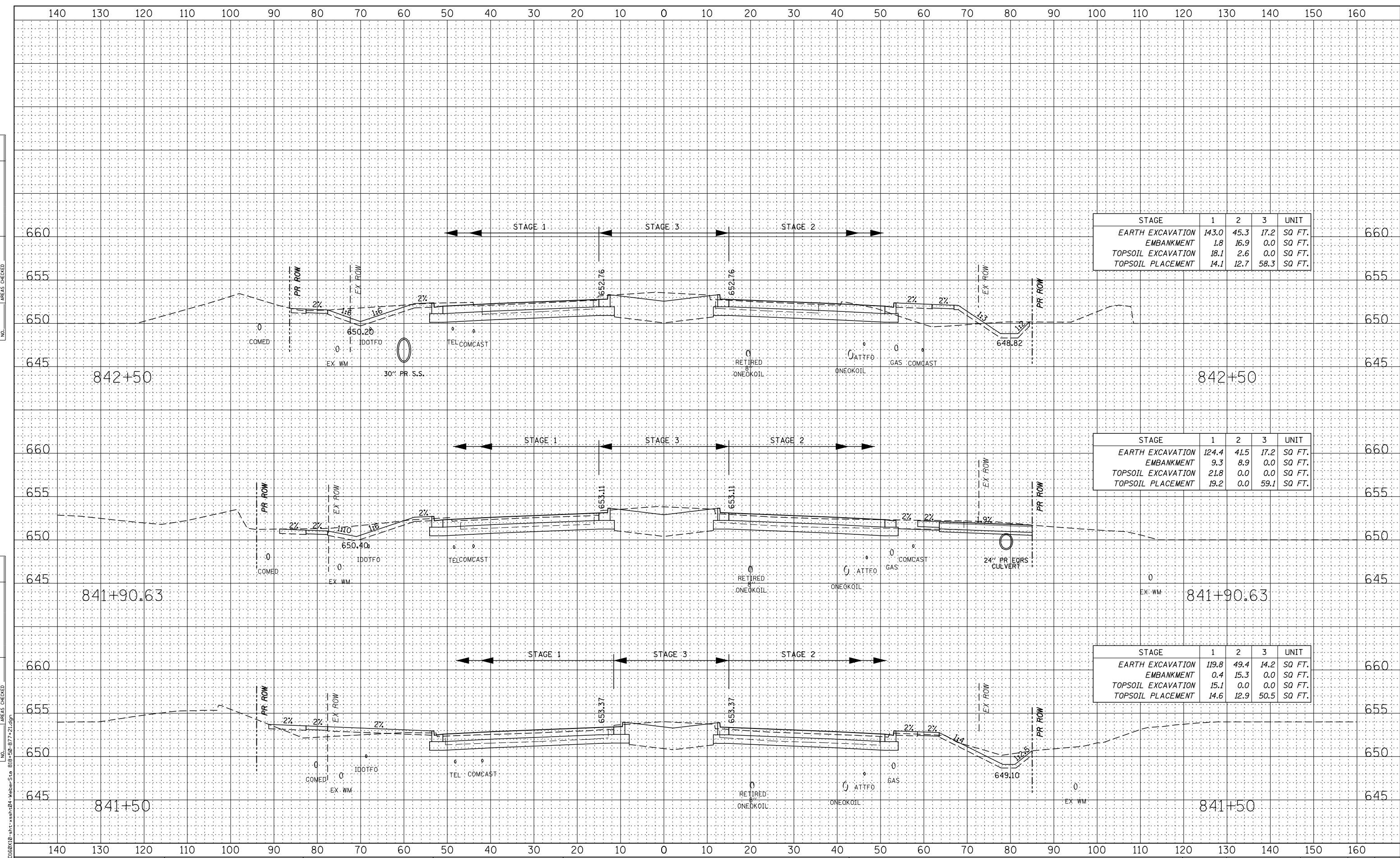
STATE OF ILLINOIS
 DEPARTMENT OF TRANSPORTATION

WEBER ROAD
 MAINLINE CROSS-SECTIONS
 SCALE: SHEET NO. 38 OF 66 SHEETS STA. 840+00 TO STA. 841+00

F.A.P. RTE.	SECTION	COUNTY	TOTAL SHEETS	SHEET NO.
856	(99-1HB-1) R-1	WILL	1508	1307
CONTRACT NO. 60X10				
FED. ROAD DIST. NO. ILLINOIS FED. AID PROJECT				

DATE	
BY	
FINAL SURVEY	
SURVEYED	
PLOTTED	
TEMPLATE	
NOTE BOOK	
AREAS CHECKED	
NO.	

DATE	
BY	
ORIGINAL SURVEY	
SURVEYED	
PLOTTED	
TEMPLATE	
NOTE BOOK	
AREAS CHECKED	
NO.	



STAGE	1	2	3	UNIT
EARTH EXCAVATION	143.0	45.3	17.2	SQ FT.
EMBANKMENT	1.8	16.9	0.0	SQ FT.
TOPSOIL EXCAVATION	18.1	2.6	0.0	SQ FT.
TOPSOIL PLACEMENT	14.1	12.7	58.3	SQ FT.

STAGE	1	2	3	UNIT
EARTH EXCAVATION	124.4	41.5	17.2	SQ FT.
EMBANKMENT	9.3	8.9	0.0	SQ FT.
TOPSOIL EXCAVATION	21.8	0.0	0.0	SQ FT.
TOPSOIL PLACEMENT	19.2	0.0	59.1	SQ FT.

STAGE	1	2	3	UNIT
EARTH EXCAVATION	119.8	49.4	14.2	SQ FT.
EMBANKMENT	0.4	15.3	0.0	SQ FT.
TOPSOIL EXCAVATION	15.1	0.0	0.0	SQ FT.
TOPSOIL PLACEMENT	14.6	12.9	50.5	SQ FT.



USER NAME = mmaestra	DESIGNED - RTA	REVISED -
	DRAWN - PAW	REVISED -
	CHECKED - PJO	REVISED -
	DATE - 05/12/17	REVISED -

**STATE OF ILLINOIS
DEPARTMENT OF TRANSPORTATION**

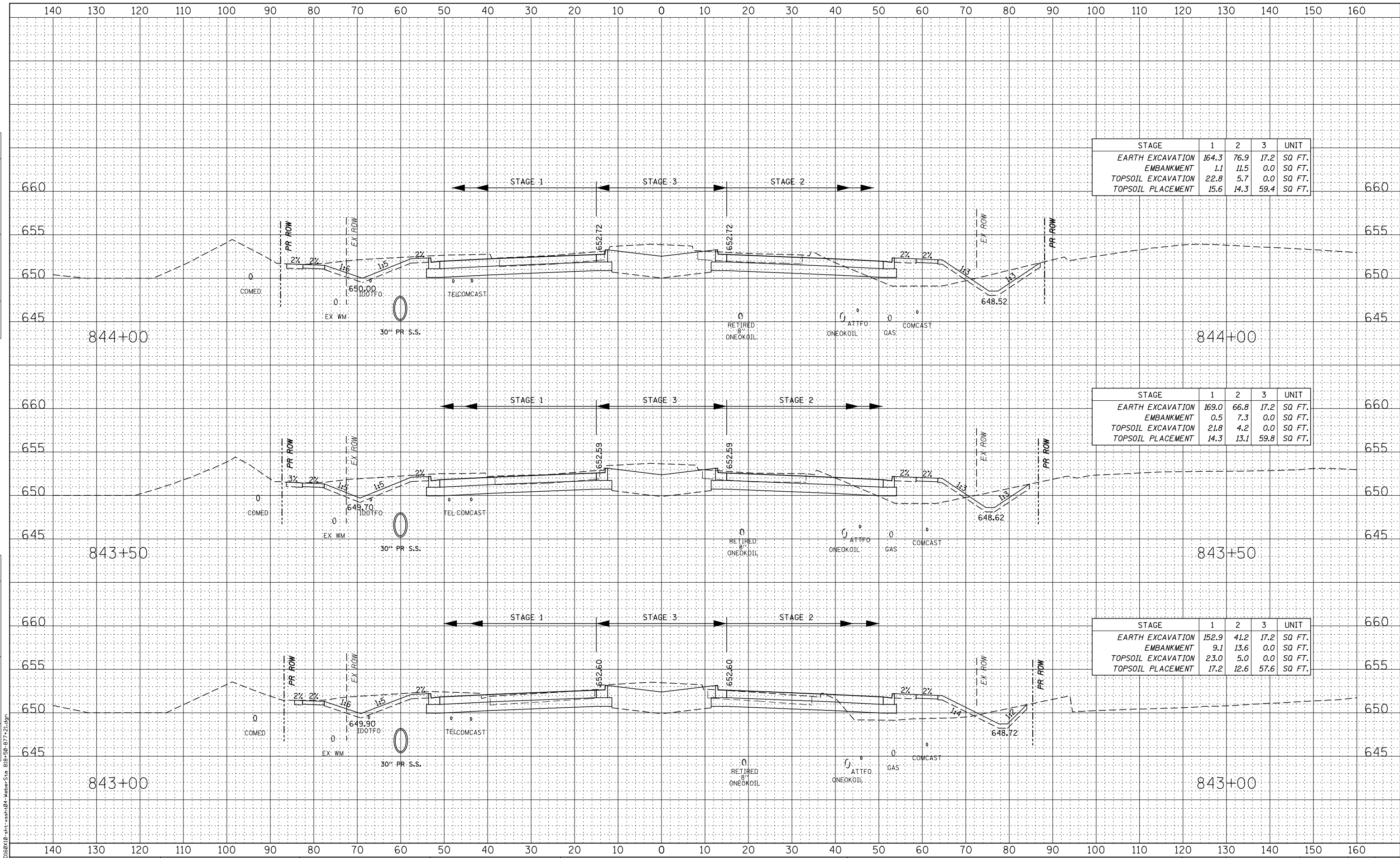
WEBER ROAD MAINLINE CROSS-SECTIONS			
SCALE:	SHEET NO. 39 OF 66 SHEETS	STA. 841+50	TO STA. 842+50

F.A.P. RTE.	SECTION	COUNTY	TOTAL SHEETS	SHEET NO.
856	(99-1HB-1) R-1	WILL	1508	1308
CONTRACT NO. 60X10				
FED. ROAD DIST. NO.	ILLINOIS	FED. AID PROJECT		

FILE NAME = D:\60X10\9-st-x-sha\04-weber-Sta 841+50-877-21.dgn

DATE	
BY	
FINAL SURVEY	
SURVEY PLOTTED	
NOTE BOOK	
AREAS CHECKED	

DATE	
BY	
ORIGINAL SURVEY	
SURVEY PLOTTED	
NOTE BOOK	
AREAS CHECKED	



STAGE	1	2	3	UNIT
EARTH EXCAVATION	164.3	76.9	17.2	SQ FT.
EMBANKMENT	1.1	11.5	0.0	SQ FT.
TOPSOIL EXCAVATION	22.8	5.7	0.0	SQ FT.
TOPSOIL PLACEMENT	15.6	14.3	59.4	SQ FT.

STAGE	1	2	3	UNIT
EARTH EXCAVATION	169.0	66.8	17.2	SQ FT.
EMBANKMENT	0.5	7.3	0.0	SQ FT.
TOPSOIL EXCAVATION	21.8	4.2	0.0	SQ FT.
TOPSOIL PLACEMENT	14.3	13.1	59.8	SQ FT.

STAGE	1	2	3	UNIT
EARTH EXCAVATION	152.9	41.2	17.2	SQ FT.
EMBANKMENT	9.1	13.6	0.0	SQ FT.
TOPSOIL EXCAVATION	23.0	5.0	0.0	SQ FT.
TOPSOIL PLACEMENT	17.2	12.6	57.6	SQ FT.



USER NAME = mmaestra	DESIGNED - RTA	REVISED -
PLOT SCALE = 1:20	DRAWN - PAW	REVISED -
PLOT DATE = 5/15/2017	CHECKED - PJO	REVISED -
	DATE - 05/12/17	REVISED -

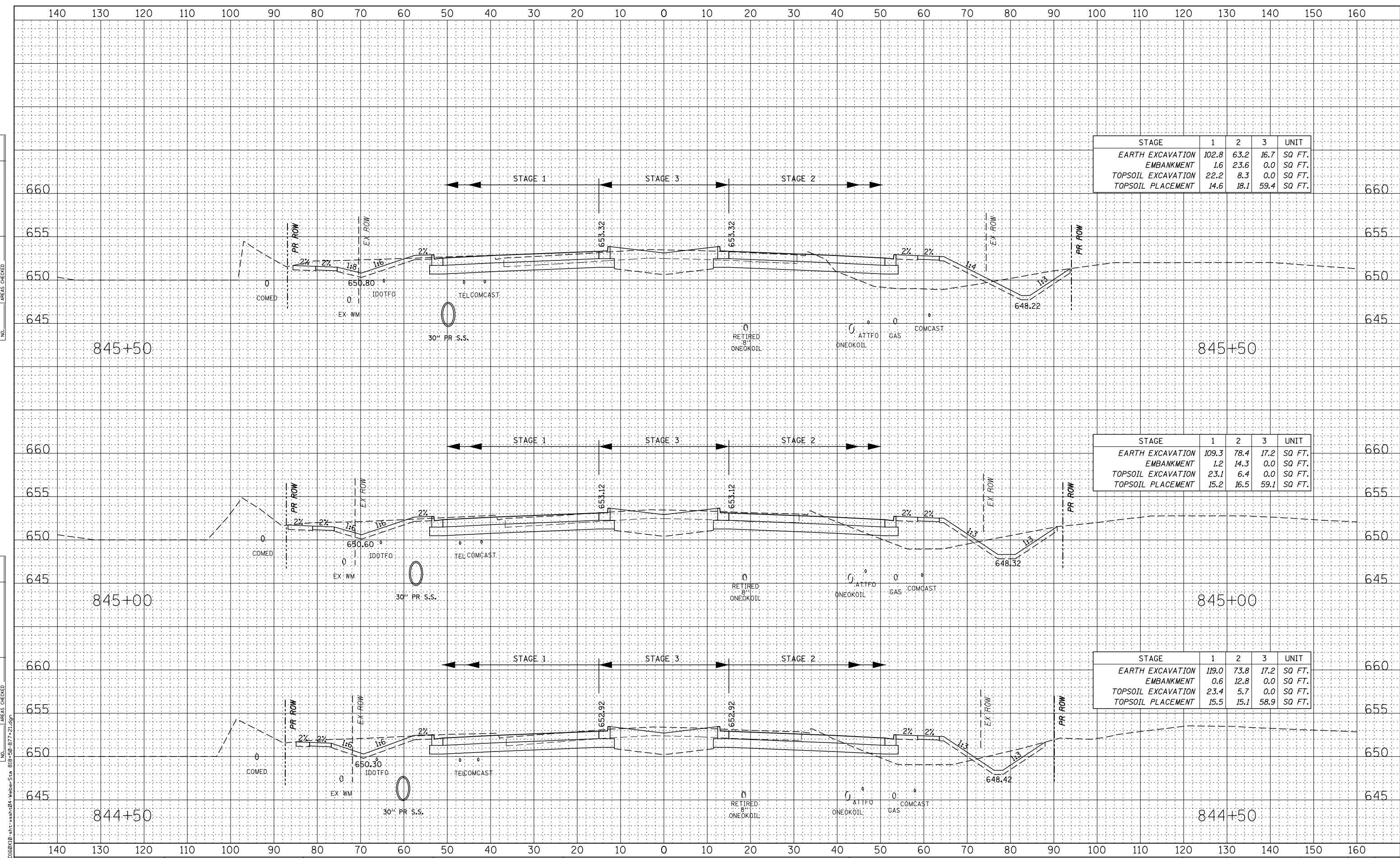
**STATE OF ILLINOIS
DEPARTMENT OF TRANSPORTATION**

WEBER ROAD MAINLINE CROSS-SECTIONS	
SCALE:	SHEET NO. 40 OF 66 SHEETS STA. 843+00 TO STA. 844+00

F.A.P. RTE.	SECTION	COUNTY	TOTAL SHEETS	SHEET NO.
856	(99-1HB-1) R-1	WILL	1508	1309
FED. ROAD DIST. NO.		ILLINOIS FED. AID PROJECT	CONTRACT NO. 60X10	

DATE	
BY	
FINAL SURVEY	
NOTE BOOK	
PLOTTED TEMPLATE	
AREAS CHECKED	
NO.	

DATE	
BY	
ORIGINAL SURVEY	
NOTE BOOK	
PLOTTED TEMPLATE	
AREAS CHECKED	
NO.	



STAGE	1	2	3	UNIT
EARTH EXCAVATION	102.8	63.2	16.7	SQ FT.
EMBANKMENT	1.6	23.6	0.0	SQ FT.
TOPSOIL EXCAVATION	22.2	8.3	0.0	SQ FT.
TOPSOIL PLACEMENT	14.6	18.1	59.4	SQ FT.

STAGE	1	2	3	UNIT
EARTH EXCAVATION	109.3	78.4	17.2	SQ FT.
EMBANKMENT	1.2	14.3	0.0	SQ FT.
TOPSOIL EXCAVATION	23.1	6.4	0.0	SQ FT.
TOPSOIL PLACEMENT	15.2	16.5	59.1	SQ FT.

STAGE	1	2	3	UNIT
EARTH EXCAVATION	119.0	73.8	17.2	SQ FT.
EMBANKMENT	0.6	12.8	0.0	SQ FT.
TOPSOIL EXCAVATION	23.4	5.7	0.0	SQ FT.
TOPSOIL PLACEMENT	15.5	15.1	58.9	SQ FT.



USER NAME = mmaestra
 DESIGNED - RTA
 DRAWN - PAW
 CHECKED - PJO
 DATE - 05/12/17

REVISED -
 REVISED -
 REVISED -
 REVISED -

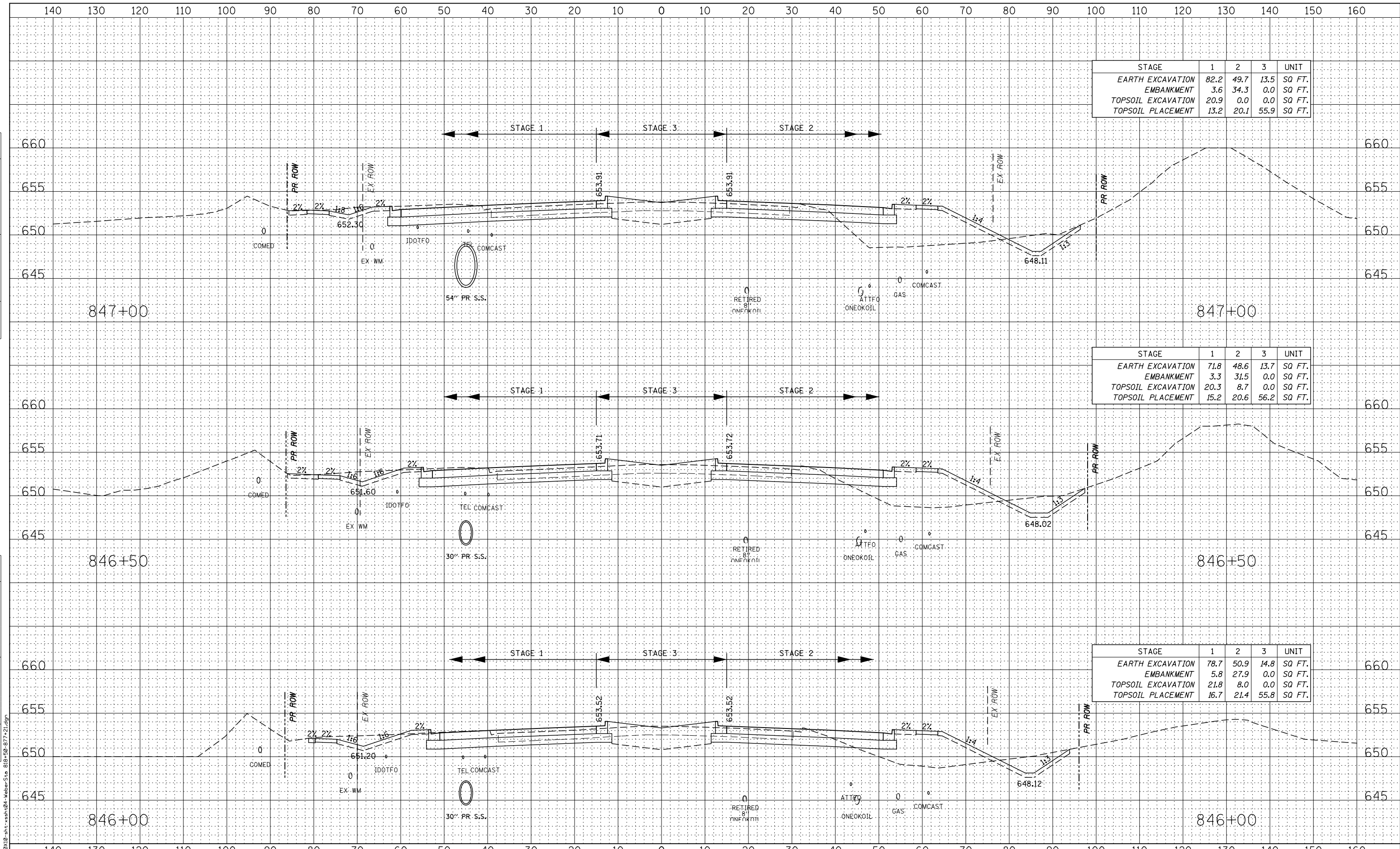
STATE OF ILLINOIS
 DEPARTMENT OF TRANSPORTATION

WEBER ROAD
 MAINLINE CROSS-SECTIONS
 SCALE: SHEET NO. 41 OF 66 SHEETS STA. 844+50 TO STA. 845+50

F.A.P. RTE.	SECTION	COUNTY	TOTAL SHEETS	SHEET NO.
856	(99-1HB-1) R-1	WILL	1508	1310
CONTRACT NO. 60X10				
FED. ROAD DIST. NO. ILLINOIS FED. AID PROJECT				

DATE	
BY	
FINAL SURVEY	
SURVEY PLOTTED	
NOTE BOOK	
TEMPLATE AREAS CHECKED	
NO.	

DATE	
BY	
ORIGINAL SURVEY	
SURVEY PLOTTED	
NOTE BOOK	
TEMPLATE AREAS CHECKED	
NO.	



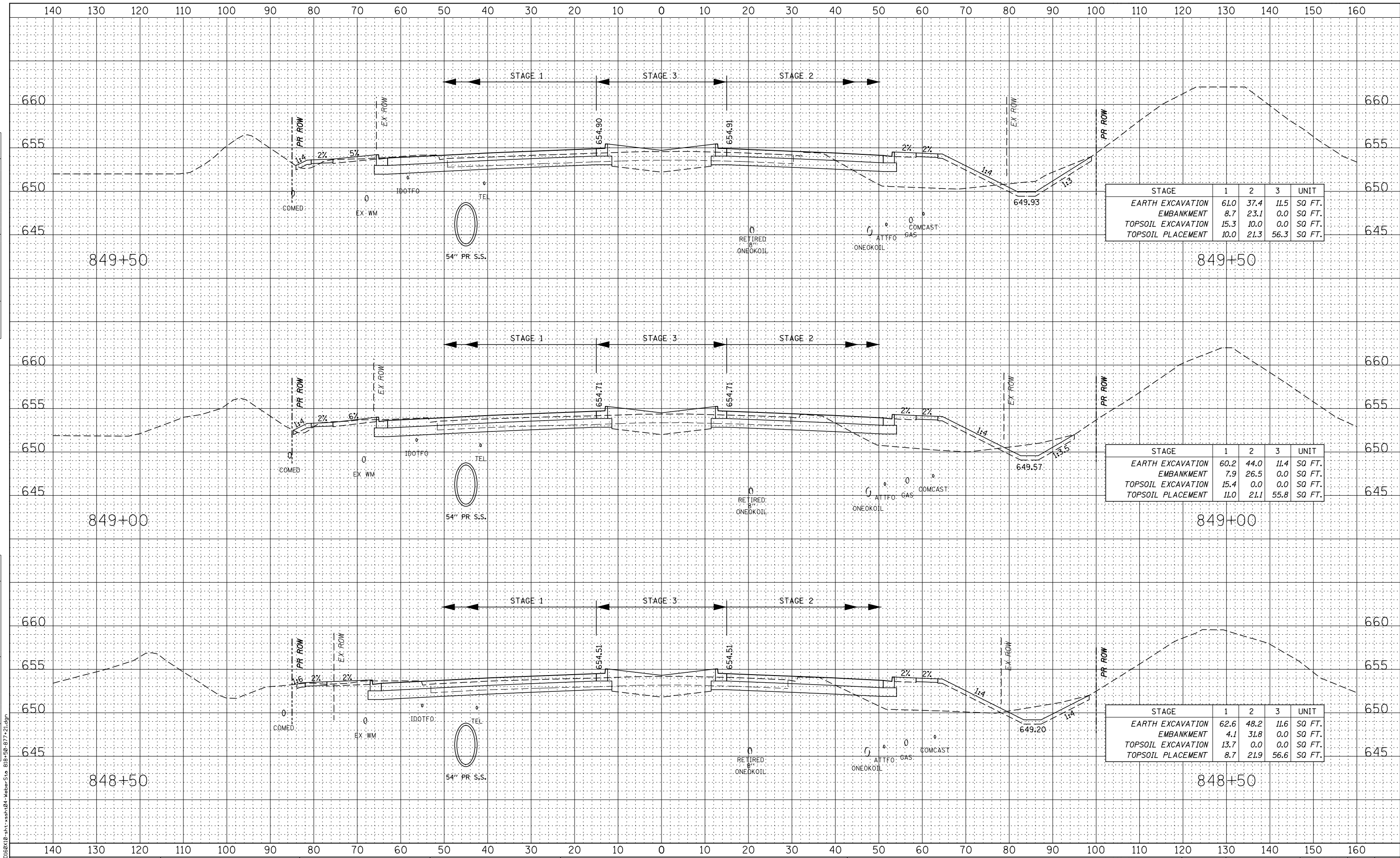
STAGE	1	2	3	UNIT
EARTH EXCAVATION	82.2	49.7	13.5	SQ FT.
EMBANKMENT	3.6	34.3	0.0	SQ FT.
TOPSOIL EXCAVATION	20.9	0.0	0.0	SQ FT.
TOPSOIL PLACEMENT	13.2	20.1	55.9	SQ FT.

STAGE	1	2	3	UNIT
EARTH EXCAVATION	71.8	48.6	13.7	SQ FT.
EMBANKMENT	3.3	31.5	0.0	SQ FT.
TOPSOIL EXCAVATION	20.3	8.7	0.0	SQ FT.
TOPSOIL PLACEMENT	15.2	20.6	56.2	SQ FT.

STAGE	1	2	3	UNIT
EARTH EXCAVATION	78.7	50.9	14.8	SQ FT.
EMBANKMENT	5.8	27.9	0.0	SQ FT.
TOPSOIL EXCAVATION	21.8	8.0	0.0	SQ FT.
TOPSOIL PLACEMENT	16.7	21.4	55.8	SQ FT.

DATE	
BY	
FINAL SURVEY	SURVEYED
NOTE BOOK	PLOTTED
NO.	TEMPLATE
	AREAS CHECKED

DATE	
BY	
ORIGINAL SURVEY	SURVEYED
NOTE BOOK	PLOTTED
NO.	TEMPLATE
	AREAS CHECKED



STAGE	1	2	3	UNIT
EARTH EXCAVATION	61.0	37.4	11.5	SQ FT.
EMBANKMENT	8.7	23.1	0.0	SQ FT.
TOPSOIL EXCAVATION	15.3	10.0	0.0	SQ FT.
TOPSOIL PLACEMENT	10.0	21.3	56.3	SQ FT.

STAGE	1	2	3	UNIT
EARTH EXCAVATION	60.2	44.0	11.4	SQ FT.
EMBANKMENT	7.9	26.5	0.0	SQ FT.
TOPSOIL EXCAVATION	15.4	0.0	0.0	SQ FT.
TOPSOIL PLACEMENT	11.0	21.1	55.8	SQ FT.

STAGE	1	2	3	UNIT
EARTH EXCAVATION	62.6	48.2	11.6	SQ FT.
EMBANKMENT	4.1	31.8	0.0	SQ FT.
TOPSOIL EXCAVATION	13.7	0.0	0.0	SQ FT.
TOPSOIL PLACEMENT	8.7	21.9	56.6	SQ FT.



USER NAME = mmaestra
 DESIGNED - RTA
 DRAWN - PAW
 CHECKED - PJO
 DATE - 05/12/17

REVISED -
 REVISED -
 REVISED -
 REVISED -

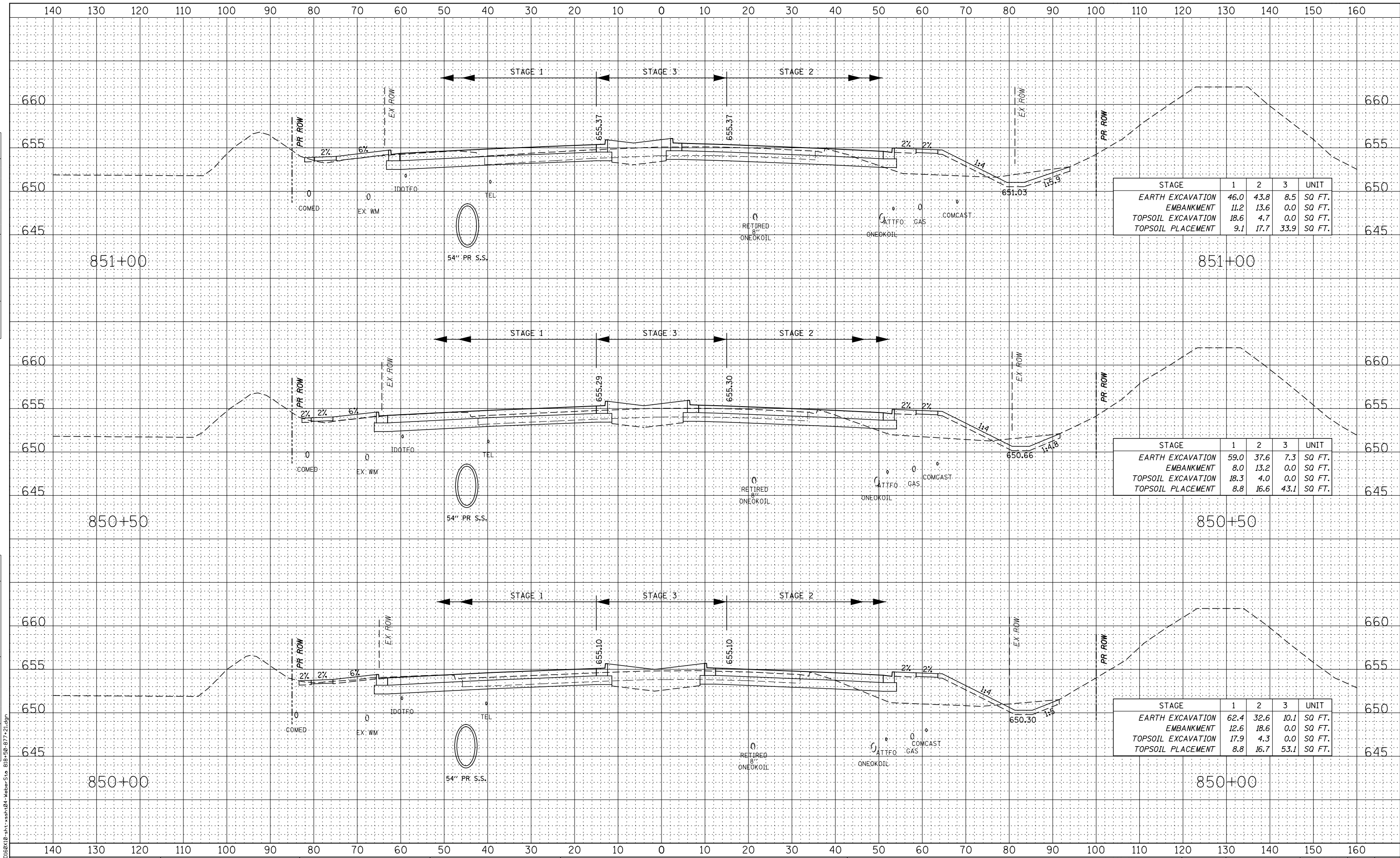
STATE OF ILLINOIS
 DEPARTMENT OF TRANSPORTATION

WEBER ROAD
 MAINLINE CROSS-SECTIONS
 SCALE: SHEET NO. 43 OF 66 SHEETS STA. 848+50 TO STA. 849+50

F.A.P. RTE.	SECTION	COUNTY	TOTAL SHEETS	SHEET NO.
856	(99-1HB-1) R-1	WILL	1508	1312
CONTRACT NO. 60X10				
ILLINOIS FED. AID PROJECT				

DATE	
BY	
FINAL SURVEY	SURVEYED
NOTE BOOK	PLOTTED
NO.	TEMPLATE
	AREAS CHECKED

DATE	
BY	
ORIGINAL SURVEY	SURVEYED
NOTE BOOK	PLOTTED
NO.	TEMPLATE
	AREAS CHECKED



STAGE	1	2	3	UNIT
EARTH EXCAVATION	46.0	43.8	8.5	SQ FT.
EMBANKMENT	11.2	13.6	0.0	SQ FT.
TOPSOIL EXCAVATION	18.6	4.7	0.0	SQ FT.
TOPSOIL PLACEMENT	9.1	17.7	33.9	SQ FT.

STAGE	1	2	3	UNIT
EARTH EXCAVATION	59.0	37.6	7.3	SQ FT.
EMBANKMENT	8.0	13.2	0.0	SQ FT.
TOPSOIL EXCAVATION	18.3	4.0	0.0	SQ FT.
TOPSOIL PLACEMENT	8.8	16.6	43.1	SQ FT.

STAGE	1	2	3	UNIT
EARTH EXCAVATION	62.4	32.6	10.1	SQ FT.
EMBANKMENT	12.6	18.6	0.0	SQ FT.
TOPSOIL EXCAVATION	17.9	4.3	0.0	SQ FT.
TOPSOIL PLACEMENT	8.8	16.7	53.1	SQ FT.



USER NAME = mmaestra
 DESIGNED - RTA
 DRAWN - PAW
 CHECKED - PJO
 DATE - 05/12/17

REVISED -
 REVISED -
 REVISED -
 REVISED -

STATE OF ILLINOIS
 DEPARTMENT OF TRANSPORTATION

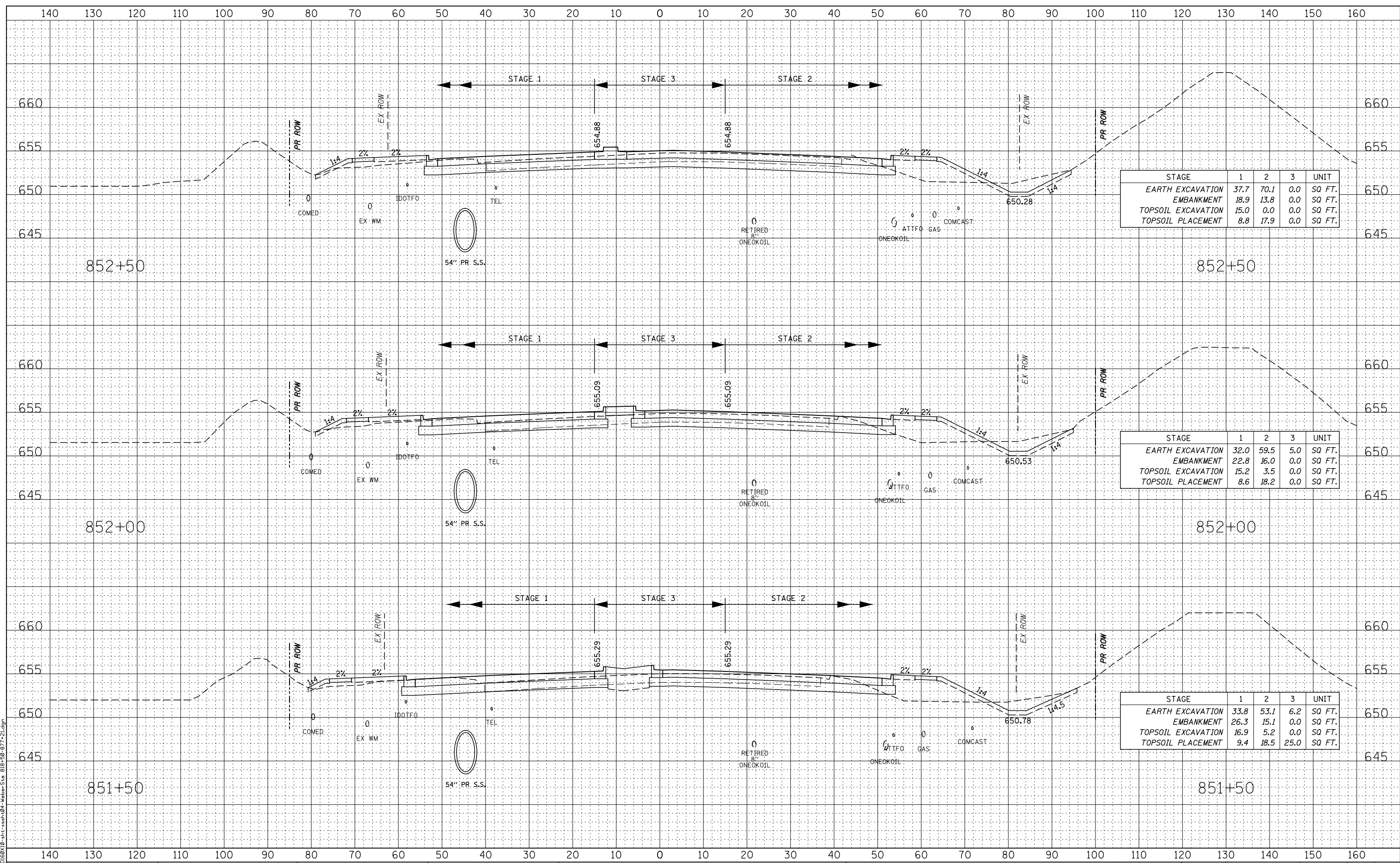
WEBER ROAD
 MAINLINE CROSS-SECTIONS
 SCALE: SHEET NO. 44 OF 66 SHEETS STA. 850+00 TO STA. 851+00

F.A.P. RTE.	SECTION	COUNTY	TOTAL SHEETS	SHEET NO.
856	(99-1HB-1) R-1	WILL	1508	1313
CONTRACT NO. 60X10				

FILE NAME = D:\60X10-st-ssah\04-Weber-St-818-20-877-21.dgn

DATE	
BY	
FINAL SURVEY	SURVEYED
NOTE BOOK	PLOTTED
NO.	TEMPLATE
	AREAS CHECKED

DATE	
BY	
ORIGINAL SURVEY	SURVEYED
NOTE BOOK	PLOTTED
NO.	TEMPLATE
	AREAS CHECKED



STAGE	1	2	3	UNIT
EARTH EXCAVATION	37.7	70.1	0.0	SQ FT.
EMBANKMENT	18.9	13.8	0.0	SQ FT.
TOPSOIL EXCAVATION	15.0	0.0	0.0	SQ FT.
TOPSOIL PLACEMENT	8.8	17.9	0.0	SQ FT.

STAGE	1	2	3	UNIT
EARTH EXCAVATION	32.0	59.5	5.0	SQ FT.
EMBANKMENT	22.8	16.0	0.0	SQ FT.
TOPSOIL EXCAVATION	15.2	3.5	0.0	SQ FT.
TOPSOIL PLACEMENT	8.6	18.2	0.0	SQ FT.

STAGE	1	2	3	UNIT
EARTH EXCAVATION	33.8	53.1	6.2	SQ FT.
EMBANKMENT	26.3	15.1	0.0	SQ FT.
TOPSOIL EXCAVATION	16.9	5.2	0.0	SQ FT.
TOPSOIL PLACEMENT	9.4	18.5	25.0	SQ FT.

FILE NAME = D:\60\10-st-x-sha\04-WebR-Sta 851+50-877-21.dgn



USER NAME = mmaestra
 DESIGNED - RTA
 DRAWN - PAW
 CHECKED - PJO
 DATE - 05/12/17

REVISED -
 REVISED -
 REVISED -
 REVISED -

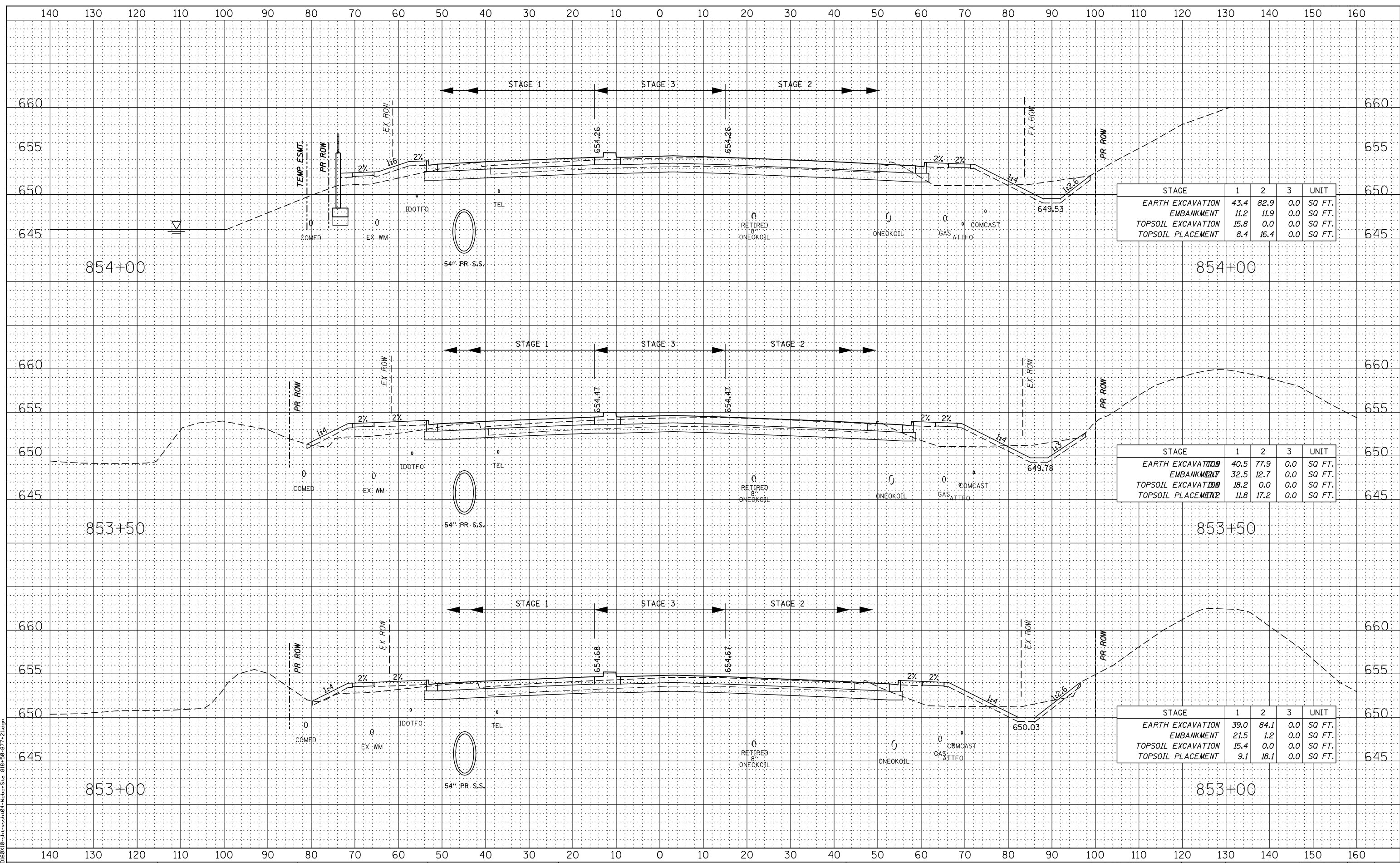
STATE OF ILLINOIS
 DEPARTMENT OF TRANSPORTATION

WEBER ROAD
 MAINLINE CROSS-SECTIONS
 SCALE: SHEET NO. 45 OF 66 SHEETS STA. 851+50 TO STA. 852+50

F.A.P. RTE.	SECTION	COUNTY	TOTAL SHEETS	SHEET NO.
856	(99-1HB-1) R-1	WILL	1508	1314
CONTRACT NO. 60X10				
FED. ROAD DIST. NO.		ILLINOIS FED. AID PROJECT		

DATE	
BY	
FINAL SURVEY	SURVEYED
NOTE BOOK	PLOTTED
NO.	TEMPLATE
	AREAS CHECKED

DATE	
BY	
ORIGINAL SURVEY	SURVEYED
NOTE BOOK	PLOTTED
NO.	TEMPLATE
	AREAS CHECKED



STAGE	1	2	3	UNIT
EARTH EXCAVATION	43.4	82.9	0.0	SQ FT.
EMBANKMENT	11.2	11.9	0.0	SQ FT.
TOPSOIL EXCAVATION	15.8	0.0	0.0	SQ FT.
TOPSOIL PLACEMENT	8.4	16.4	0.0	SQ FT.

STAGE	1	2	3	UNIT
EARTH EXCAVATION	40.5	77.9	0.0	SQ FT.
EMBANKMENT	32.5	12.7	0.0	SQ FT.
TOPSOIL EXCAVATION	18.2	0.0	0.0	SQ FT.
TOPSOIL PLACEMENT	11.8	17.2	0.0	SQ FT.

STAGE	1	2	3	UNIT
EARTH EXCAVATION	39.0	84.1	0.0	SQ FT.
EMBANKMENT	21.5	1.2	0.0	SQ FT.
TOPSOIL EXCAVATION	15.4	0.0	0.0	SQ FT.
TOPSOIL PLACEMENT	9.1	18.1	0.0	SQ FT.

FILE NAME = D:\60X10-st-ssah\04-Weber-St-818-20-877-21.dgn



USER NAME = mmaestra	DESIGNED - RTA	REVISED -
PLOT SCALE = 1:20	DRAWN - PAW	REVISED -
PLOT DATE = 5/15/2017	CHECKED - PJO	REVISED -
	DATE - 05/12/17	REVISED -

STATE OF ILLINOIS
DEPARTMENT OF TRANSPORTATION

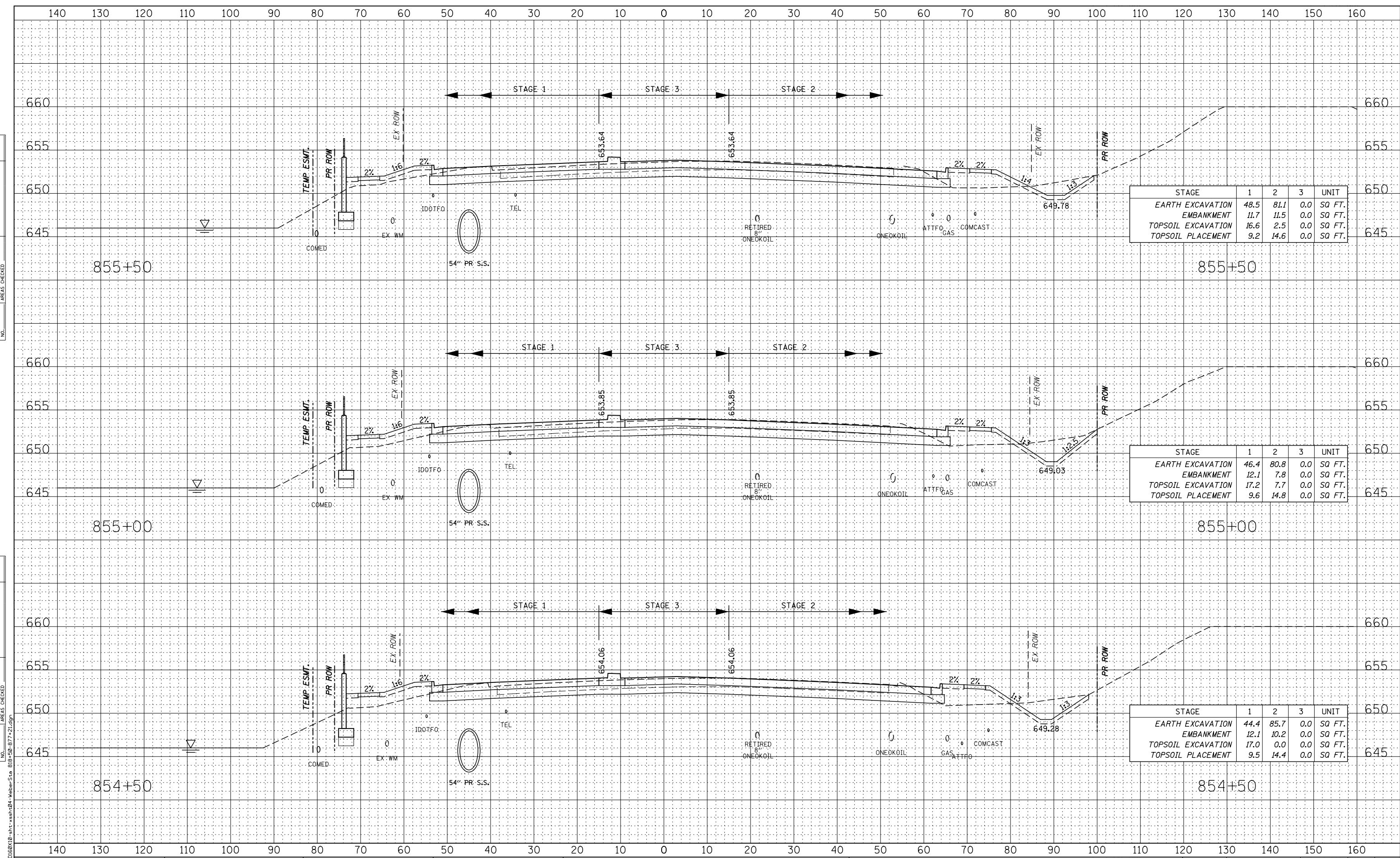
WEBER ROAD
MAINLINE CROSS-SECTIONS

SCALE: SHEET NO. 46 OF 66 SHEETS STA. 853+00 TO STA. 854+00

F.A.P. RTE.	SECTION	COUNTY	TOTAL SHEETS	SHEET NO.
856	(99-1HB-1) R-1	WILL	1508	1315
CONTRACT NO. 60X10				
FED. ROAD DIST. NO. ILLINOIS FED. AID PROJECT				

DATE	
BY	
FINAL SURVEY	SURVEYED
NOTE BOOK	PLOTTED
AREAS CHECKED	TEMPLATE
	AREAS
	CHECKED

DATE	
BY	
ORIGINAL SURVEY	SURVEYED
NOTE BOOK	PLOTTED
AREAS CHECKED	TEMPLATE
	AREAS
	CHECKED



STAGE	1	2	3	UNIT
EARTH EXCAVATION	48.5	81.1	0.0	SQ FT.
EMBANKMENT	11.7	11.5	0.0	SQ FT.
TOPSOIL EXCAVATION	16.6	2.5	0.0	SQ FT.
TOPSOIL PLACEMENT	9.2	14.6	0.0	SQ FT.

STAGE	1	2	3	UNIT
EARTH EXCAVATION	46.4	80.8	0.0	SQ FT.
EMBANKMENT	12.1	7.8	0.0	SQ FT.
TOPSOIL EXCAVATION	17.2	7.7	0.0	SQ FT.
TOPSOIL PLACEMENT	9.6	14.8	0.0	SQ FT.

STAGE	1	2	3	UNIT
EARTH EXCAVATION	44.4	85.7	0.0	SQ FT.
EMBANKMENT	12.1	10.2	0.0	SQ FT.
TOPSOIL EXCAVATION	17.0	0.0	0.0	SQ FT.
TOPSOIL PLACEMENT	9.5	14.4	0.0	SQ FT.



USER NAME = mmaestra	DESIGNED - RTA	REVISED -
PLOT SCALE = 1:20	DRAWN - PAW	REVISED -
PLOT DATE = 5/15/2017	CHECKED - PJO	REVISED -
	DATE - 05/12/17	REVISED -

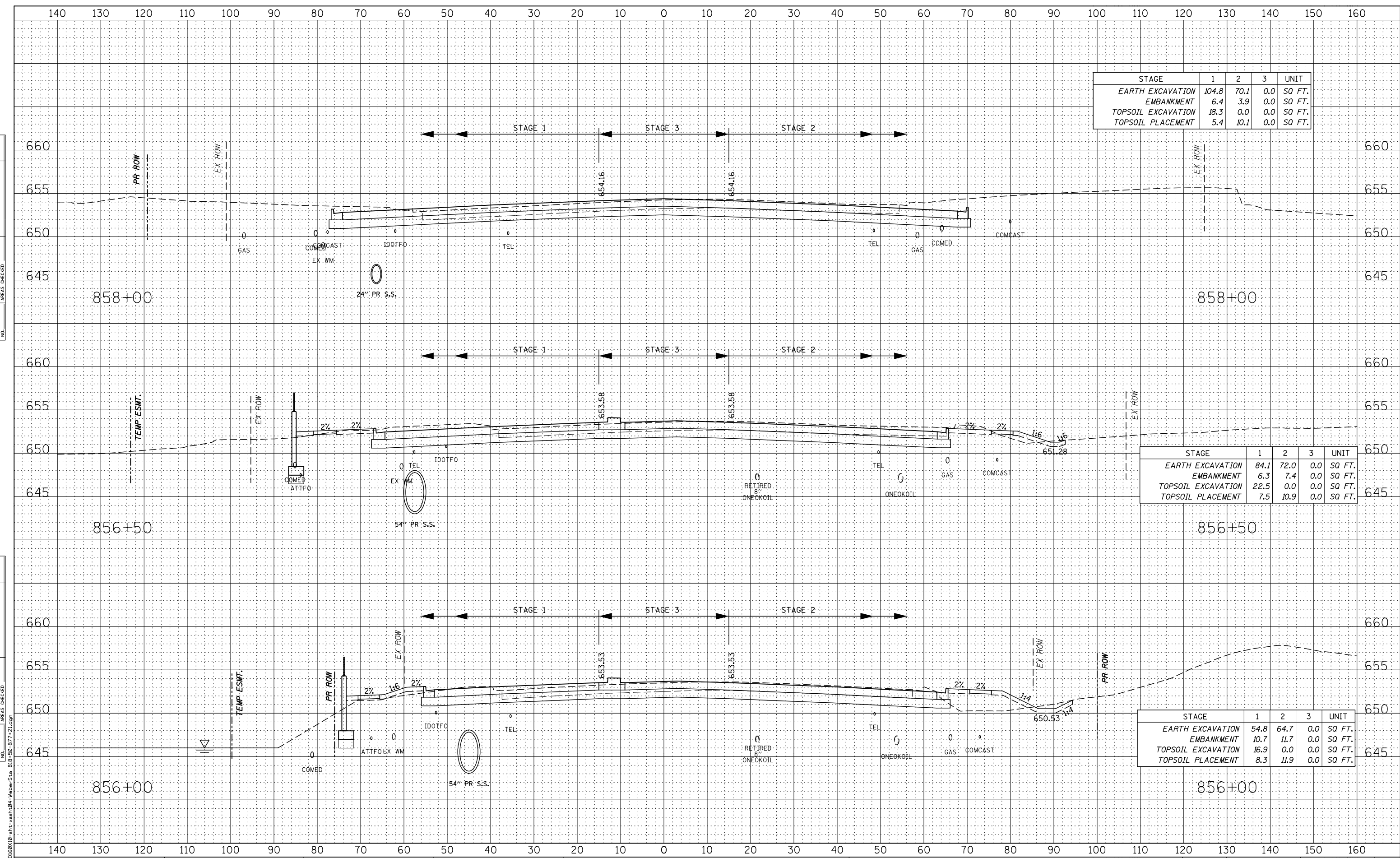
**STATE OF ILLINOIS
DEPARTMENT OF TRANSPORTATION**

WEBER ROAD MAINLINE CROSS-SECTIONS			
SCALE:	SHEET NO. 47 OF 66 SHEETS	STA. 854+50	TO STA. 855+50

F.A.P. RTE.	SECTION	COUNTY	TOTAL SHEETS	SHEET NO.
856	(99-1HB-1) R-1	WILL	1508	1316
CONTRACT NO. 60X10				
FED. ROAD DIST. NO.	ILLINOIS	FED. AID PROJECT		

DATE
BY
SURVEYED
PLOTTED
TEMPLATE
NOTE BOOK
AREAS CHECKED

DATE
BY
SURVEYED
PLOTTED
TEMPLATE
NOTE BOOK
AREAS CHECKED



STAGE	1	2	3	UNIT
EARTH EXCAVATION	104.8	70.1	0.0	SQ FT.
EMBANKMENT	6.4	3.9	0.0	SQ FT.
TOPSOIL EXCAVATION	18.3	0.0	0.0	SQ FT.
TOPSOIL PLACEMENT	5.4	10.1	0.0	SQ FT.

STAGE	1	2	3	UNIT
EARTH EXCAVATION	84.1	72.0	0.0	SQ FT.
EMBANKMENT	6.3	7.4	0.0	SQ FT.
TOPSOIL EXCAVATION	22.5	0.0	0.0	SQ FT.
TOPSOIL PLACEMENT	7.5	10.9	0.0	SQ FT.

STAGE	1	2	3	UNIT
EARTH EXCAVATION	54.8	64.7	0.0	SQ FT.
EMBANKMENT	10.7	11.7	0.0	SQ FT.
TOPSOIL EXCAVATION	16.9	0.0	0.0	SQ FT.
TOPSOIL PLACEMENT	8.3	11.9	0.0	SQ FT.



USER NAME = mmaestra
DESIGNED - RTA
DRAWN - PAW
CHECKED - PJO
DATE - 05/12/17

REVISED -
REVISED -
REVISED -
REVISED -

STATE OF ILLINOIS
DEPARTMENT OF TRANSPORTATION

WEBER ROAD
MAINLINE CROSS-SECTIONS

SCALE: SHEET NO. 48 OF 66 SHEETS STA. 856+00 TO STA. 858+00

F.A.P. RTE.	SECTION	COUNTY	TOTAL SHEETS	SHEET NO.
856	(99-1HB-1) R-1	WILL	1508	1317

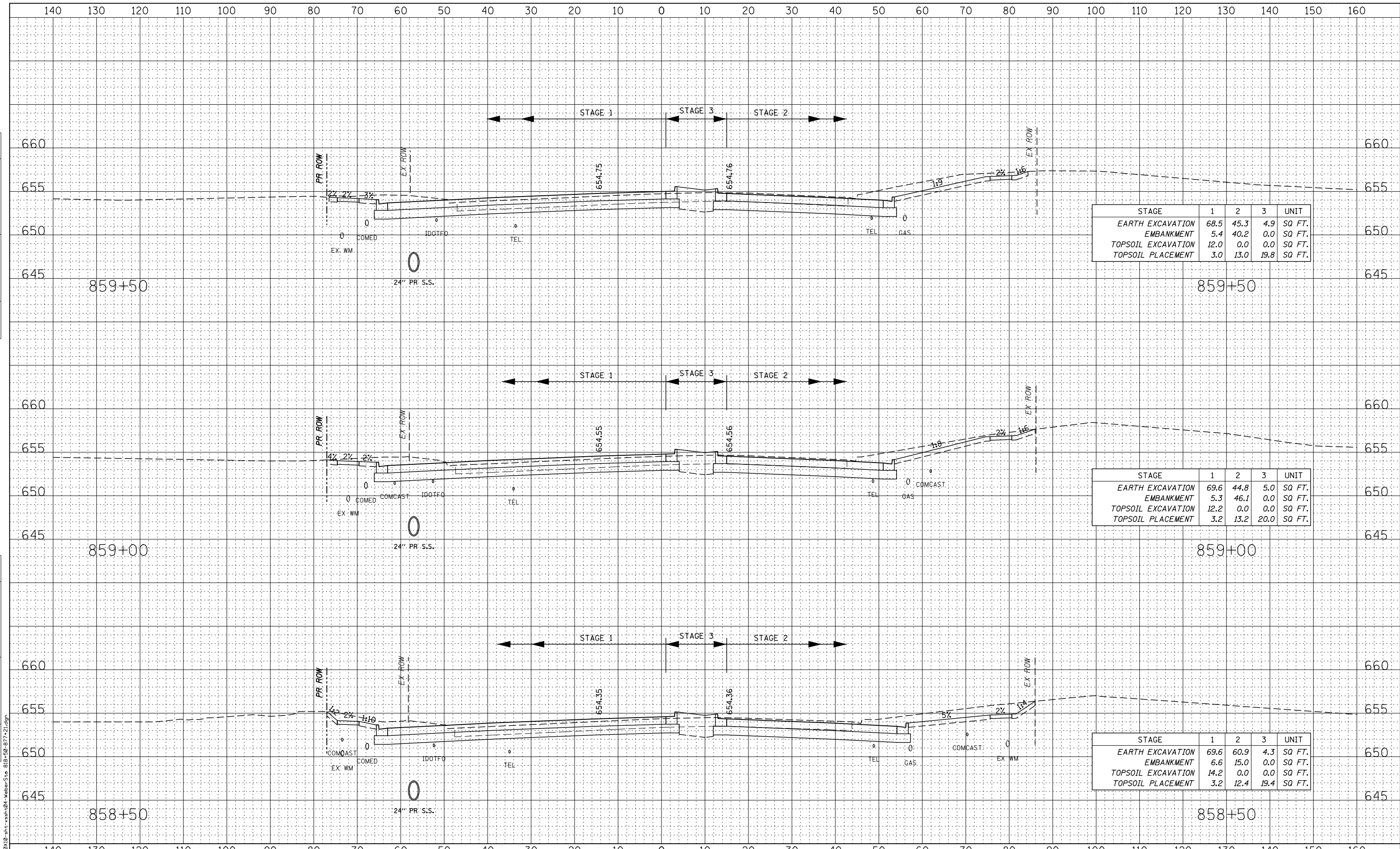
CONTRACT NO. 60X10

FED. ROAD DIST. NO. ILLINOIS FED. AID PROJECT

FILE NAME = D:\60X10\9-stt-xsh\04-Weber-Sta 856+00-877-21.dgn

DATE	
BY	
NO.	
FINAL SURVEY	SURVEYED
NOTE BOOK	PLOTTED
AREAS CHECKED	TEMPLATE
	AREAS CHECKED

DATE	
BY	
NO.	
ORIGINAL SURVEY	SURVEYED
NOTE BOOK	PLOTTED
AREAS CHECKED	TEMPLATE
	AREAS CHECKED



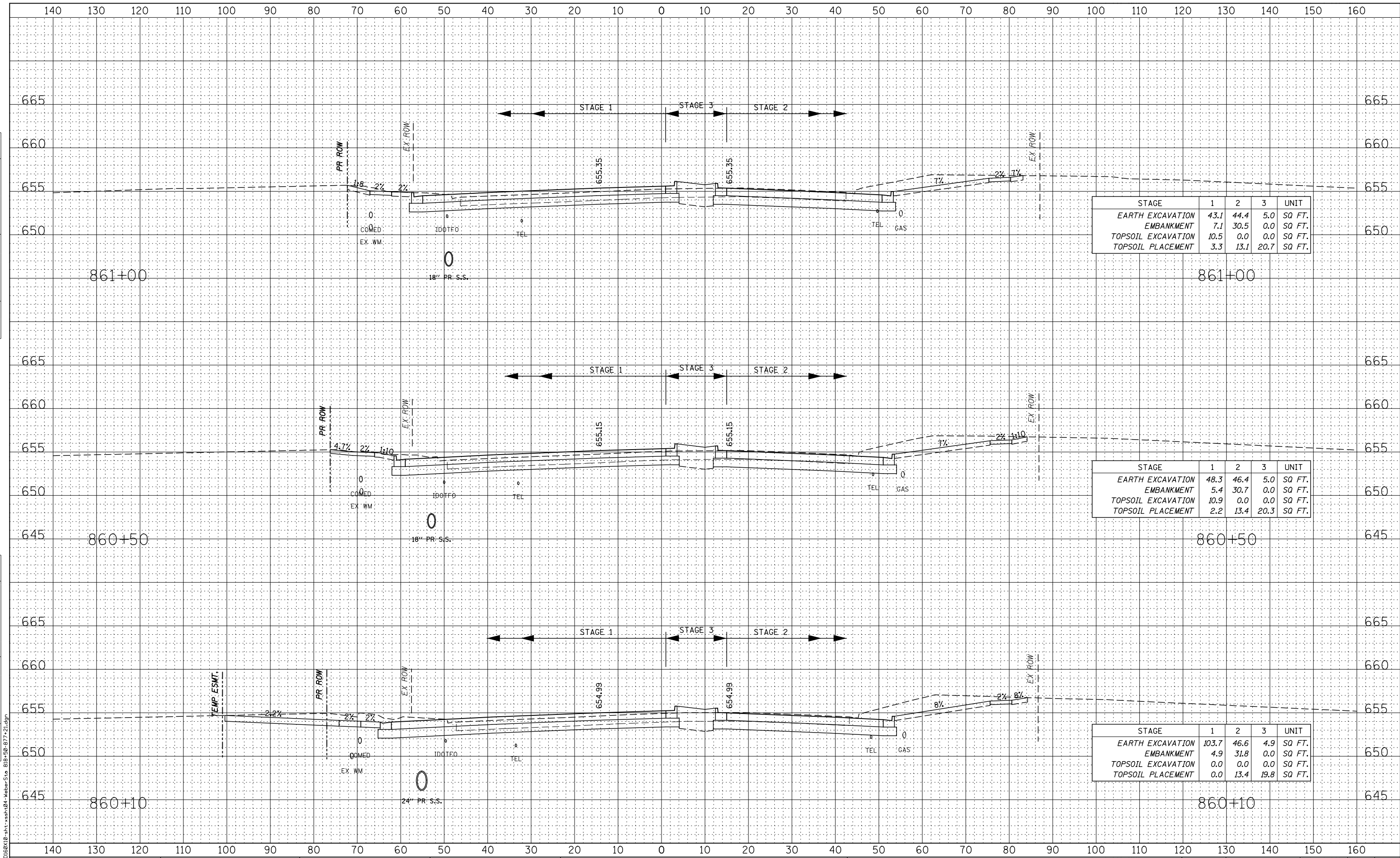
STAGE	1	2	3	UNIT
EARTH EXCAVATION	68.5	45.3	4.9	SQ FT.
EMBANKMENT	5.4	40.2	0.0	SQ FT.
TOPSOIL EXCAVATION	12.0	0.0	0.0	SQ FT.
TOPSOIL PLACEMENT	3.0	13.0	19.8	SQ FT.

STAGE	1	2	3	UNIT
EARTH EXCAVATION	69.6	44.8	5.0	SQ FT.
EMBANKMENT	5.3	46.1	0.0	SQ FT.
TOPSOIL EXCAVATION	12.2	0.0	0.0	SQ FT.
TOPSOIL PLACEMENT	3.2	13.2	20.0	SQ FT.

STAGE	1	2	3	UNIT
EARTH EXCAVATION	69.6	60.9	4.3	SQ FT.
EMBANKMENT	6.6	15.0	0.0	SQ FT.
TOPSOIL EXCAVATION	14.2	0.0	0.0	SQ FT.
TOPSOIL PLACEMENT	3.2	12.4	19.4	SQ FT.

DATE	
BY	
FINAL SURVEY	SURVEYED
NOTE BOOK	PLOTTED
NO.	TEMPLATE
	AREAS CHECKED

DATE	
BY	
ORIGINAL SURVEY	SURVEYED
NOTE BOOK	PLOTTED
NO.	TEMPLATE
	AREAS CHECKED



STAGE	1	2	3	UNIT
EARTH EXCAVATION	43.1	44.4	5.0	SQ FT.
EMBANKMENT	7.1	30.5	0.0	SQ FT.
TOPSOIL EXCAVATION	10.5	0.0	0.0	SQ FT.
TOPSOIL PLACEMENT	3.3	13.1	20.7	SQ FT.

STAGE	1	2	3	UNIT
EARTH EXCAVATION	48.3	46.4	5.0	SQ FT.
EMBANKMENT	5.4	30.7	0.0	SQ FT.
TOPSOIL EXCAVATION	10.9	0.0	0.0	SQ FT.
TOPSOIL PLACEMENT	2.2	13.4	20.3	SQ FT.

STAGE	1	2	3	UNIT
EARTH EXCAVATION	103.7	46.6	4.9	SQ FT.
EMBANKMENT	4.9	31.8	0.0	SQ FT.
TOPSOIL EXCAVATION	0.0	0.0	0.0	SQ FT.
TOPSOIL PLACEMENT	0.0	13.4	19.8	SQ FT.

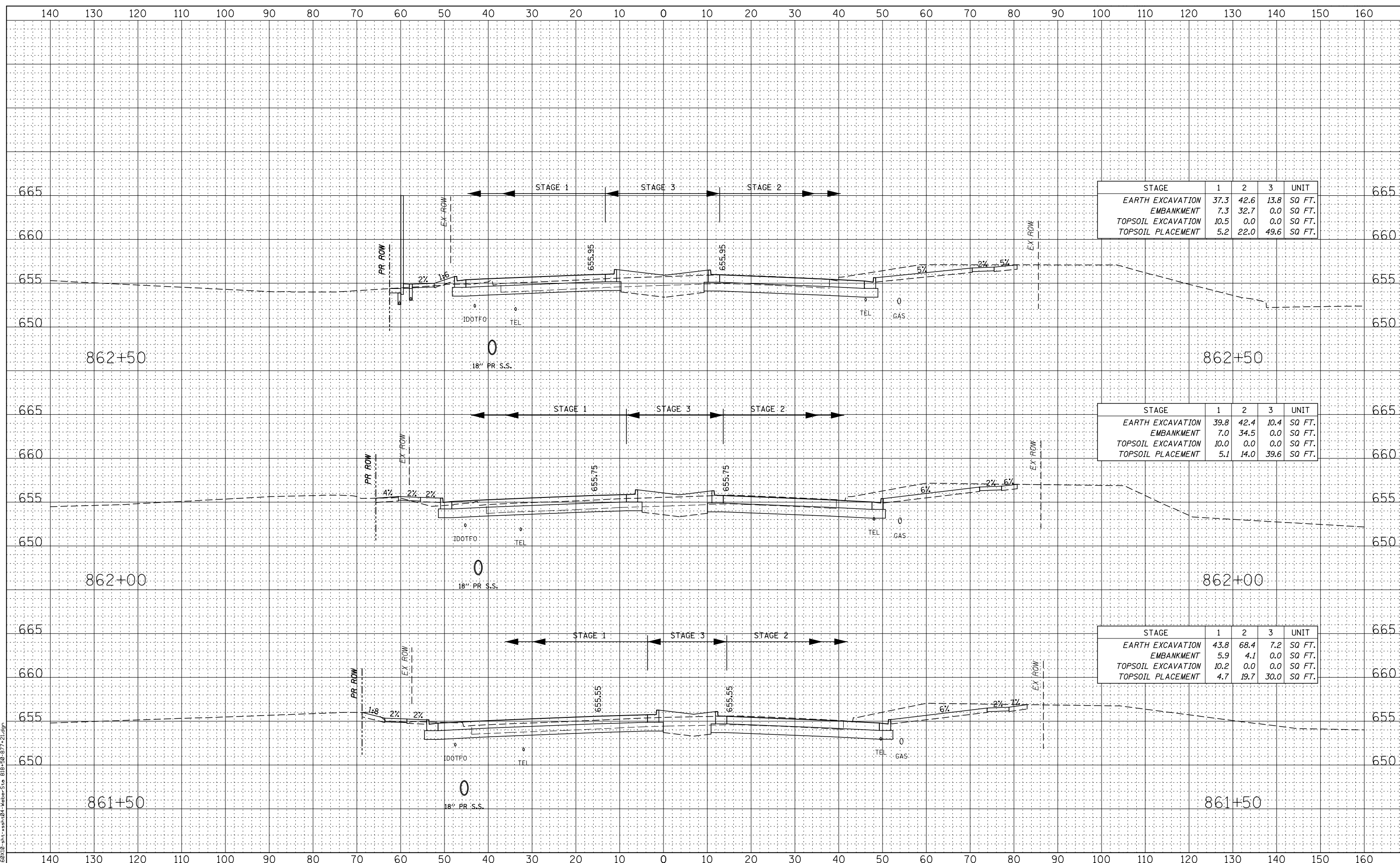


USER NAME = mmaestra	DESIGNED - RTA	REVISED -
PLOT SCALE = 1:20	DRAWN - PAW	REVISED -
PLOT DATE = 5/15/2017	CHECKED - PJO	REVISED -
	DATE - 05/12/17	REVISED -

**STATE OF ILLINOIS
DEPARTMENT OF TRANSPORTATION**

WEBER ROAD MAINLINE CROSS-SECTIONS			
SCALE:	SHEET NO. 50 OF 66 SHEETS	STA. 860+10	TO STA. 861+00

F.A.P. RTE.	SECTION	COUNTY	TOTAL SHEETS	SHEET NO.
856	(99-1HB-1) R-1	WILL	1508	1319
CONTRACT NO. 60X10				
FED. ROAD DIST. NO.	ILLINOIS	FED. AID PROJECT		



STAGE	1	2	3	UNIT
EARTH EXCAVATION	37.3	42.6	13.8	SQ FT.
EMBANKMENT	7.3	32.7	0.0	SQ FT.
TOPSOIL EXCAVATION	10.5	0.0	0.0	SQ FT.
TOPSOIL PLACEMENT	5.2	22.0	49.6	SQ FT.

STAGE	1	2	3	UNIT
EARTH EXCAVATION	39.8	42.4	10.4	SQ FT.
EMBANKMENT	7.0	34.5	0.0	SQ FT.
TOPSOIL EXCAVATION	10.0	0.0	0.0	SQ FT.
TOPSOIL PLACEMENT	5.1	14.0	39.6	SQ FT.

STAGE	1	2	3	UNIT
EARTH EXCAVATION	43.8	68.4	7.2	SQ FT.
EMBANKMENT	5.9	4.1	0.0	SQ FT.
TOPSOIL EXCAVATION	10.2	0.0	0.0	SQ FT.
TOPSOIL PLACEMENT	4.7	19.7	30.0	SQ FT.

DATE _____
 BY _____
 SURVEYED _____
 PLOTTED _____
 TEMPLATE _____
 NOTE BOOK _____
 AREAS CHECKED _____
 NO. _____

DATE _____
 BY _____
 SURVEYED _____
 PLOTTED _____
 TEMPLATE _____
 NOTE BOOK _____
 AREAS CHECKED _____
 NO. _____

FILE NAME = D:\6010\p-1st-x-sha-04-weber-Sta 861+50-877-21.dgn



USER NAME = mmaestra	DESIGNED - RTA	REVISED -
PLOT SCALE = 1:20	DRAWN - PAW	REVISED -
PLOT DATE = 5/15/2017	CHECKED - PJO	REVISED -
	DATE - 05/12/17	REVISED -

**STATE OF ILLINOIS
 DEPARTMENT OF TRANSPORTATION**

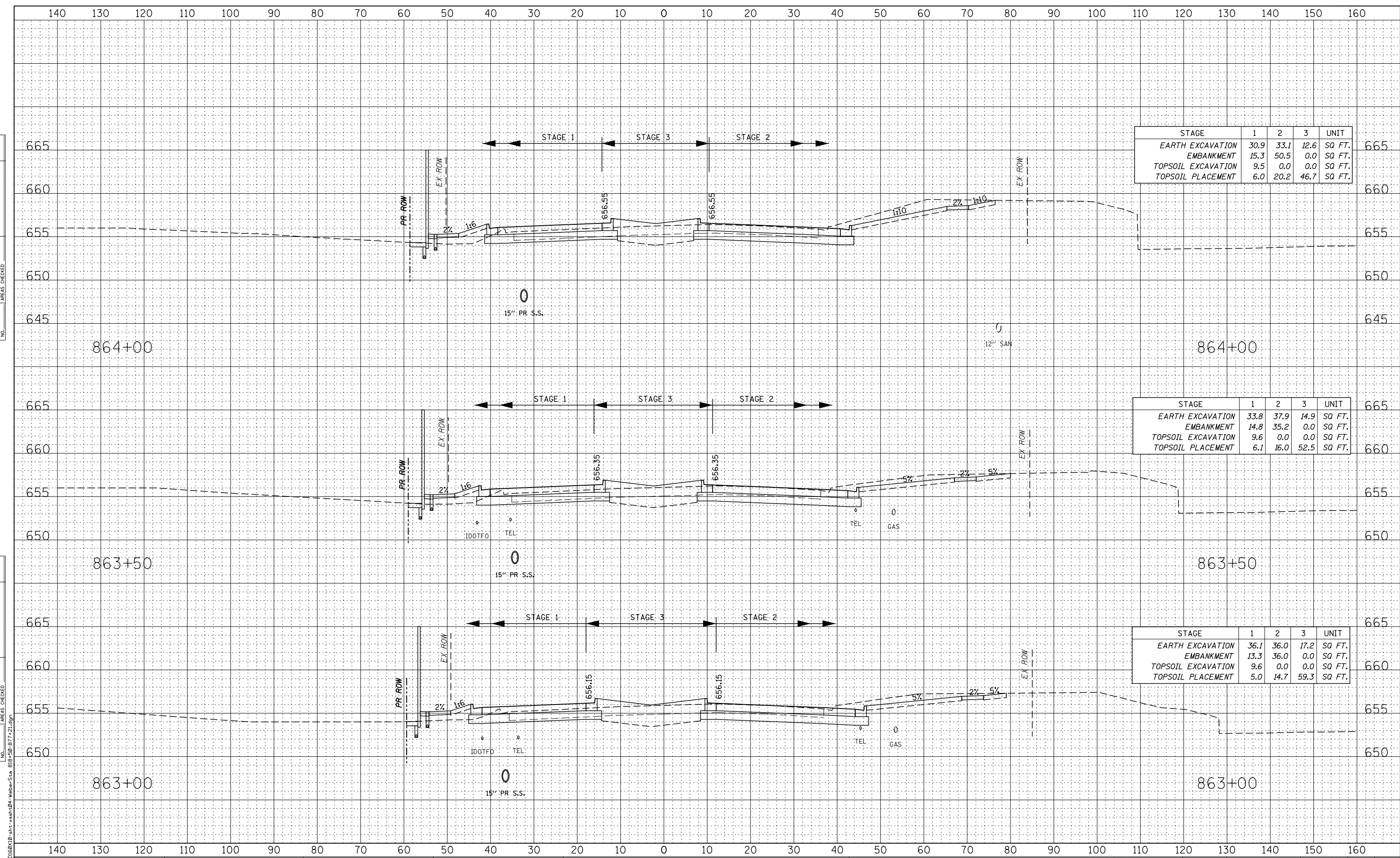
**WEBER ROAD
 MAINLINE CROSS-SECTIONS**

SCALE: SHEET NO. 51 OF 66 SHEETS STA. 861+50 TO STA. 862+50

F.A.P. RTE.	SECTION	COUNTY	TOTAL SHEETS	SHEET NO.
856	(99-1HB-1) R-1	WILL	1508	1320
CONTRACT NO. 60X10				
FED. ROAD DIST. NO.	ILLINOIS	FED. AID PROJECT		

DATE	
BY	
FINAL SURVEY	SURVEYED
NOTE BOOK	PLOTTED
NO.	TEMPLATE
	AREAS CHECKED

DATE	
BY	
ORIGINAL SURVEY	SURVEYED
NOTE BOOK	PLOTTED
NO.	TEMPLATE
	AREAS CHECKED



STAGE	1	2	3	UNIT
EARTH EXCAVATION	30.9	33.1	12.6	SQ FT.
EMBANKMENT	15.3	50.5	0.0	SQ FT.
TOPSOIL EXCAVATION	9.5	0.0	0.0	SQ FT.
TOPSOIL PLACEMENT	6.0	20.2	46.7	SQ FT.

STAGE	1	2	3	UNIT
EARTH EXCAVATION	33.8	37.9	14.9	SQ FT.
EMBANKMENT	14.8	35.2	0.0	SQ FT.
TOPSOIL EXCAVATION	9.6	0.0	0.0	SQ FT.
TOPSOIL PLACEMENT	6.1	16.0	52.5	SQ FT.

STAGE	1	2	3	UNIT
EARTH EXCAVATION	36.1	36.0	17.2	SQ FT.
EMBANKMENT	13.3	36.0	0.0	SQ FT.
TOPSOIL EXCAVATION	9.6	0.0	0.0	SQ FT.
TOPSOIL PLACEMENT	5.0	14.7	59.3	SQ FT.



USER NAME = mmaestra	DESIGNED - RTA	REVISED -
PLOT SCALE = 1:20	DRAWN - PAW	REVISED -
PLOT DATE = 5/15/2017	CHECKED - PJO	REVISED -
	DATE - 05/12/17	REVISED -

**STATE OF ILLINOIS
DEPARTMENT OF TRANSPORTATION**

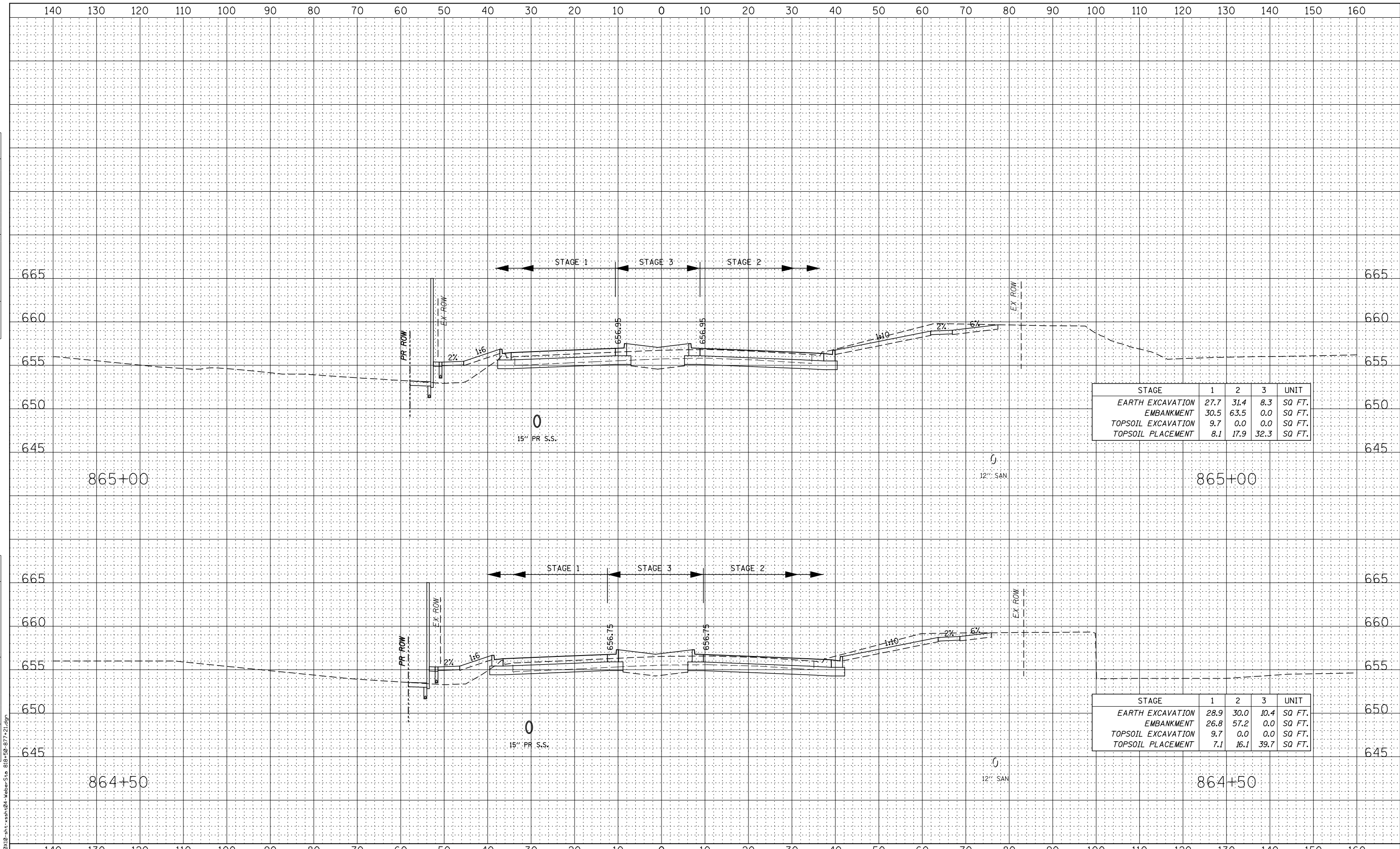
WEBER ROAD MAINLINE CROSS-SECTIONS			
F.A.P. RTE.	SECTION	COUNTY	TOTAL SHEETS
856	(99-1HB-1) R-1	WILL	1508
CONTRACT NO. 60X10			
SCALE:	SHEET NO. 52 OF 66 SHEETS	STA. 863+00 TO STA. 864+00	

F.A.P. RTE.	SECTION	COUNTY	TOTAL SHEETS	SHEET NO.
856	(99-1HB-1) R-1	WILL	1508	1321
CONTRACT NO. 60X10				
FED. ROAD DIST. NO.	ILLINOIS	FED. AID PROJECT		

FILE NAME = D:\60X10-10-st-x-sha-04-Web-Road-Sta 863+00-877-21.dgn

DATE	
BY	
FINAL SURVEY	SURVEYED
NOTE BOOK	PLOTTED
NO.	TEMPLATE
	AREAS CHECKED

DATE	
BY	
ORIGINAL SURVEY	SURVEYED
NOTE BOOK	PLOTTED
NO.	TEMPLATE
	AREAS CHECKED

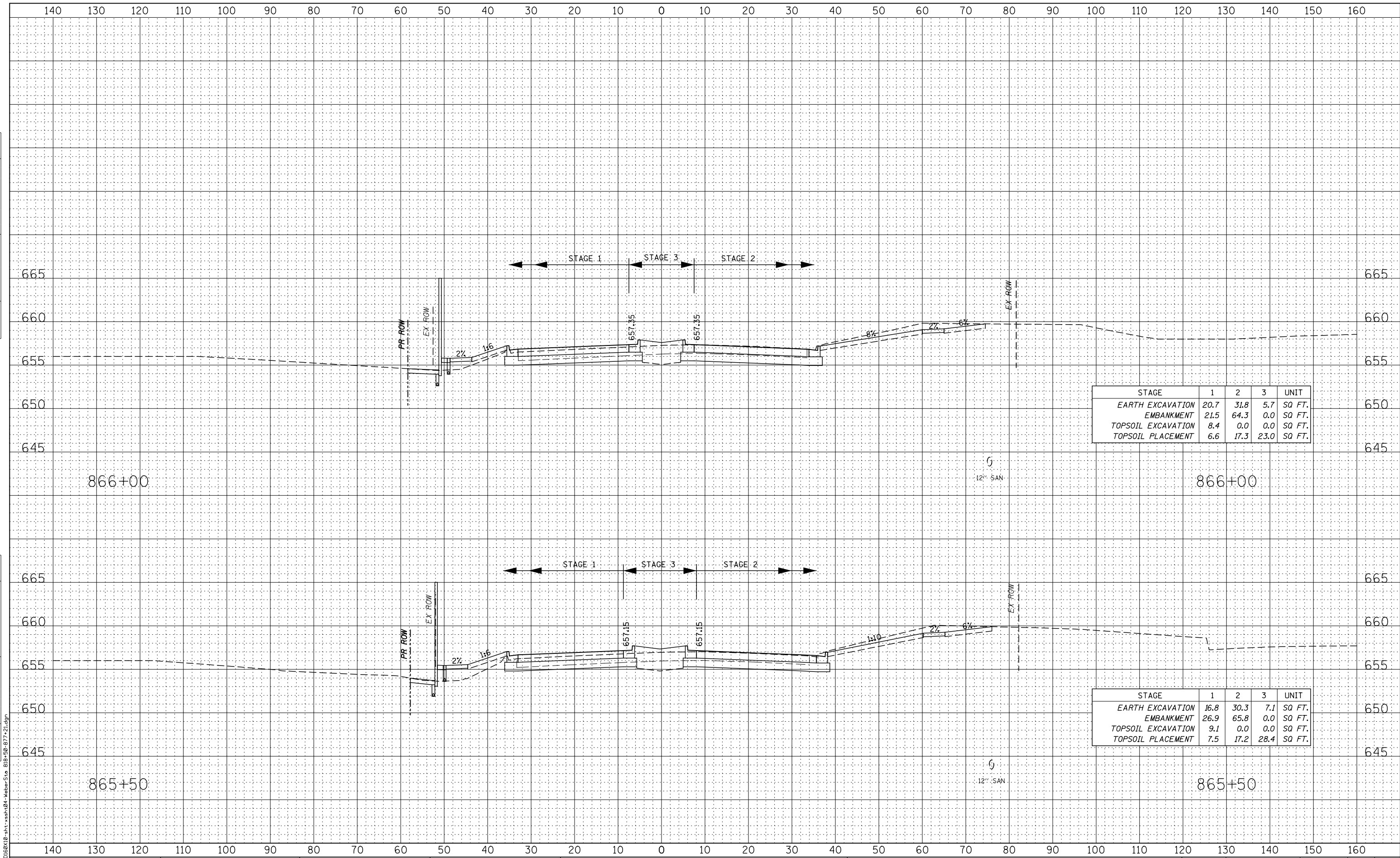


STAGE	1	2	3	UNIT
EARTH EXCAVATION	27.7	31.4	8.3	SQ. FT.
EMBANKMENT	30.5	63.5	0.0	SQ. FT.
TOPSOIL EXCAVATION	9.7	0.0	0.0	SQ. FT.
TOPSOIL PLACEMENT	8.1	17.9	32.3	SQ. FT.

STAGE	1	2	3	UNIT
EARTH EXCAVATION	28.9	30.0	10.4	SQ. FT.
EMBANKMENT	26.8	57.2	0.0	SQ. FT.
TOPSOIL EXCAVATION	9.7	0.0	0.0	SQ. FT.
TOPSOIL PLACEMENT	7.1	16.1	39.7	SQ. FT.

DATE	
BY	
FINAL SURVEY	SURVEYED
NOTE BOOK	PLOTTED
NO.	TEMPLATE
	AREAS CHECKED

DATE	
BY	
ORIGINAL SURVEY	SURVEYED
NOTE BOOK	PLOTTED
NO.	TEMPLATE
	AREAS CHECKED



STAGE	1	2	3	UNIT
EARTH EXCAVATION	20.7	31.8	5.7	SQ. FT.
EMBANKMENT	21.5	64.3	0.0	SQ. FT.
TOPSOIL EXCAVATION	8.4	0.0	0.0	SQ. FT.
TOPSOIL PLACEMENT	6.6	17.3	23.0	SQ. FT.

STAGE	1	2	3	UNIT
EARTH EXCAVATION	16.8	30.3	7.1	SQ. FT.
EMBANKMENT	26.9	65.8	0.0	SQ. FT.
TOPSOIL EXCAVATION	9.1	0.0	0.0	SQ. FT.
TOPSOIL PLACEMENT	7.5	17.2	28.4	SQ. FT.



USER NAME = mmaestra	DESIGNED - RTA	REVISED -
PLOT SCALE = 1:20	DRAWN - PAW	REVISED -
PLOT DATE = 5/15/2017	CHECKED - PJO	REVISED -
	DATE - 05/12/17	REVISED -

**STATE OF ILLINOIS
DEPARTMENT OF TRANSPORTATION**

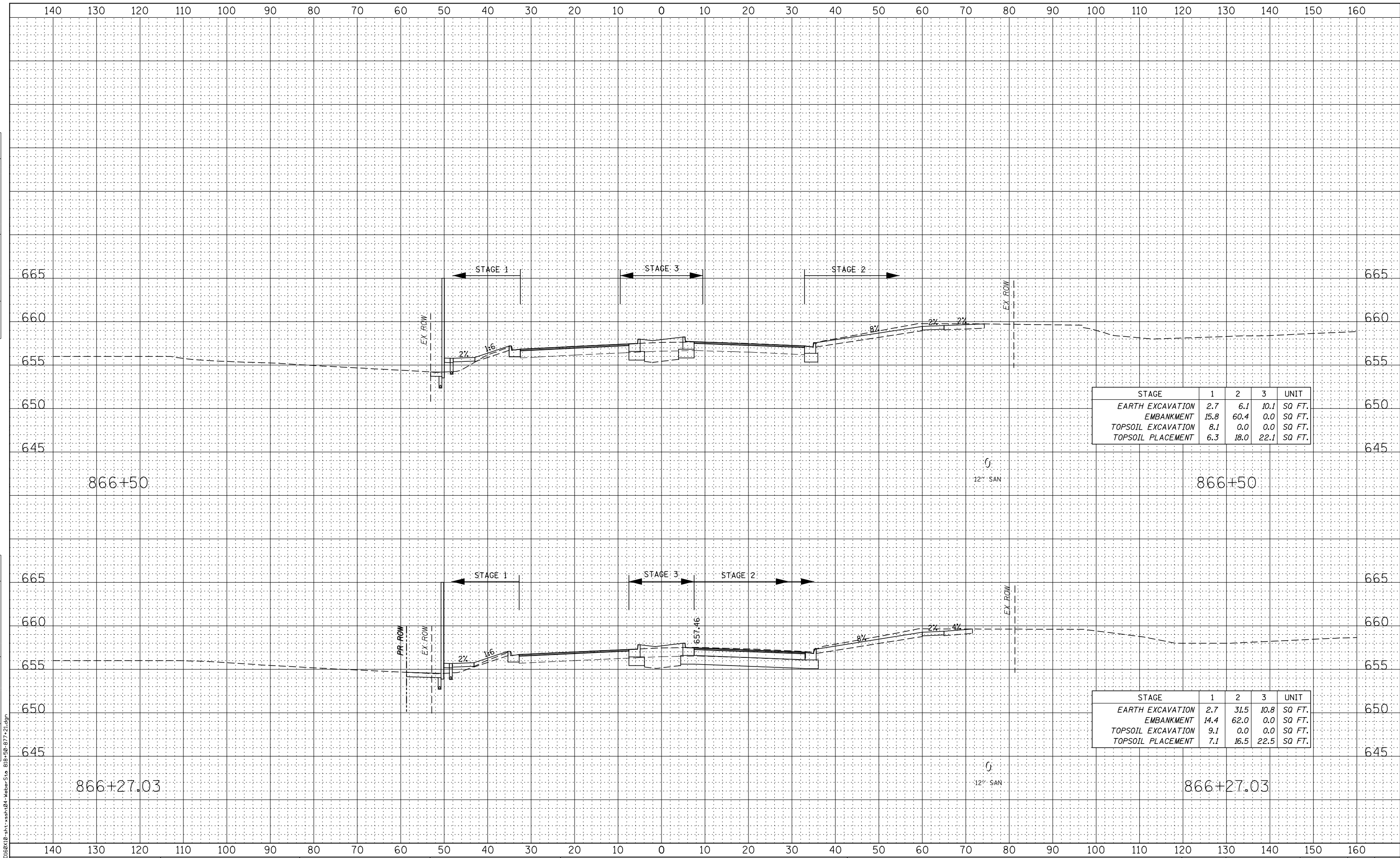
WEBER ROAD MAINLINE CROSS-SECTIONS			
SCALE:	SHEET NO. 54 OF 66 SHEETS	STA. 865+50	TO STA. 866+00

F.A.P. RTE.	SECTION	COUNTY	TOTAL SHEETS	SHEET NO.
856	(99-1HB-1) R-1	WILL	1508	1323
CONTRACT NO. 60X10				
FED. ROAD DIST. NO. ILLINOIS FED. AID PROJECT				

FILE NAME = D:\60X10-st-ssah\04-Weber-St-818-20-877-21.dgn

DATE	
BY	
FINAL SURVEY	SURVEYED
NOTE BOOK	PLOTTED
NO.	TEMPLATE
	AREAS CHECKED

DATE	
BY	
ORIGINAL SURVEY	SURVEYED
NOTE BOOK	PLOTTED
NO.	TEMPLATE
	AREAS CHECKED



STAGE	1	2	3	UNIT
EARTH EXCAVATION	2.7	6.1	10.1	SQ FT.
EMBANKMENT	15.8	60.4	0.0	SQ FT.
TOPSOIL EXCAVATION	8.1	0.0	0.0	SQ FT.
TOPSOIL PLACEMENT	6.3	18.0	22.1	SQ FT.

STAGE	1	2	3	UNIT
EARTH EXCAVATION	2.7	31.5	10.8	SQ FT.
EMBANKMENT	14.4	62.0	0.0	SQ FT.
TOPSOIL EXCAVATION	9.1	0.0	0.0	SQ FT.
TOPSOIL PLACEMENT	7.1	16.5	22.5	SQ FT.



USER NAME = mmaestra	DESIGNED - RTA	REVISED -
PLOT SCALE = 1:20	DRAWN - PAW	REVISED -
PLOT DATE = 5/15/2017	CHECKED - PJO	REVISED -
	DATE - 05/12/17	REVISED -

**STATE OF ILLINOIS
DEPARTMENT OF TRANSPORTATION**

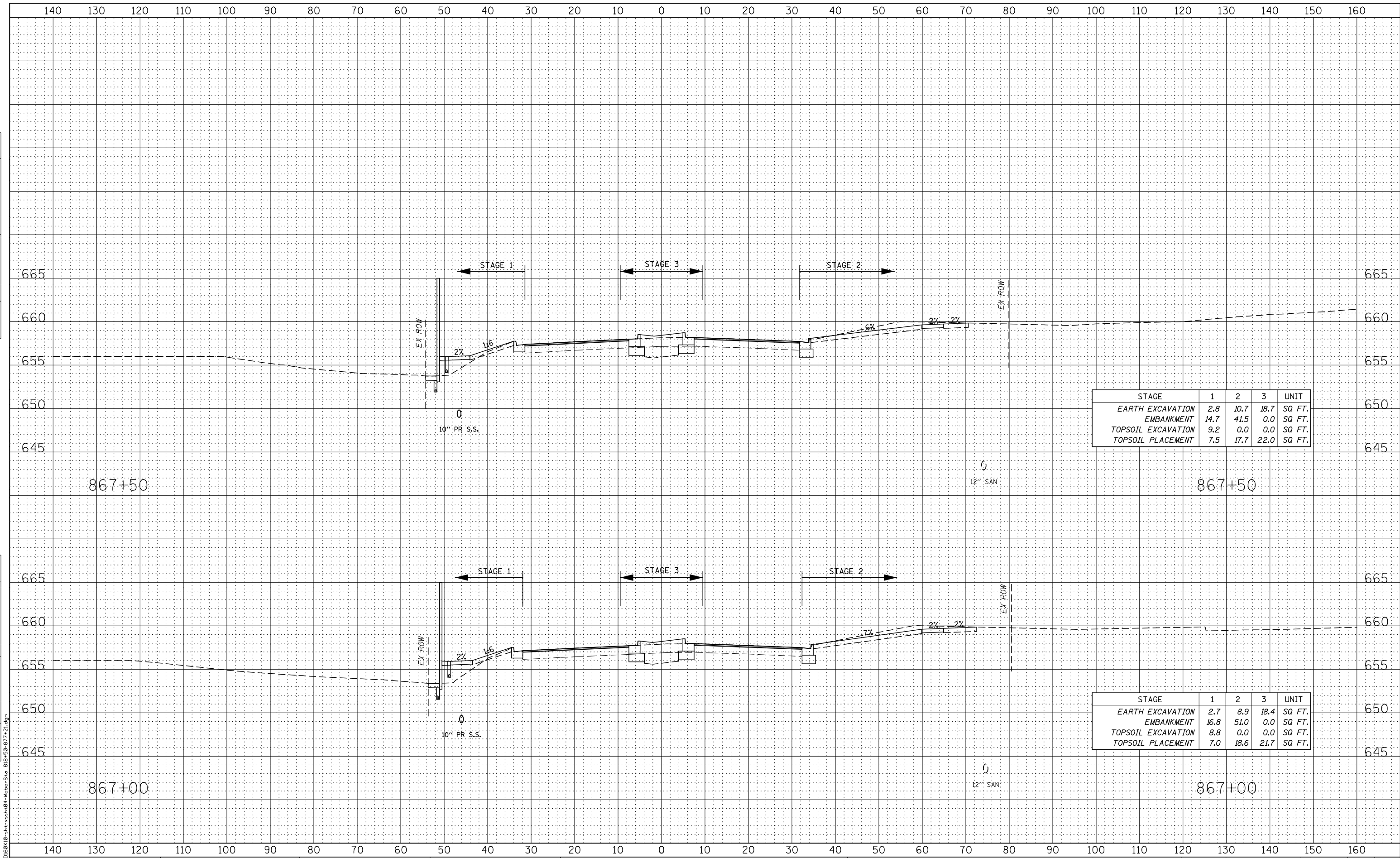
WEBER ROAD MAINLINE CROSS-SECTIONS		
SCALE:	SHEET NO. 55 OF 66 SHEETS	STA. 866+27.03 TO STA. 866+50

F.A.P. RTE.	SECTION	COUNTY	TOTAL SHEETS	SHEET NO.
856	(99-1HB-1) R-1	WILL	1508	1324
CONTRACT NO. 60X10				
FED. ROAD DIST. NO.	ILLINOIS	FED. AID PROJECT		

FILE NAME = D:\60X10-99-1HB-1-R-1-WebR-Sta 866+27.03-866+50.dwg

DATE	
BY	
FINAL SURVEY	SURVEYED
NOTE BOOK	PLOTTED
NO.	TEMPLATE
	AREAS CHECKED

DATE	
BY	
ORIGINAL SURVEY	SURVEYED
NOTE BOOK	PLOTTED
NO.	TEMPLATE
	AREAS CHECKED



STAGE	1	2	3	UNIT
EARTH EXCAVATION	2.8	10.7	18.7	SQ. FT.
EMBANKMENT	14.7	41.5	0.0	SQ. FT.
TOPSOIL EXCAVATION	9.2	0.0	0.0	SQ. FT.
TOPSOIL PLACEMENT	7.5	17.7	22.0	SQ. FT.

STAGE	1	2	3	UNIT
EARTH EXCAVATION	2.7	8.9	18.4	SQ. FT.
EMBANKMENT	16.8	51.0	0.0	SQ. FT.
TOPSOIL EXCAVATION	8.8	0.0	0.0	SQ. FT.
TOPSOIL PLACEMENT	7.0	18.6	21.7	SQ. FT.



USER NAME = mmaestra	DESIGNED - RTA	REVISED -
PLOT SCALE = 1:20	DRAWN - PAW	REVISED -
PLOT DATE = 5/15/2017	CHECKED - PJO	REVISED -
	DATE - 05/12/17	REVISED -

**STATE OF ILLINOIS
DEPARTMENT OF TRANSPORTATION**

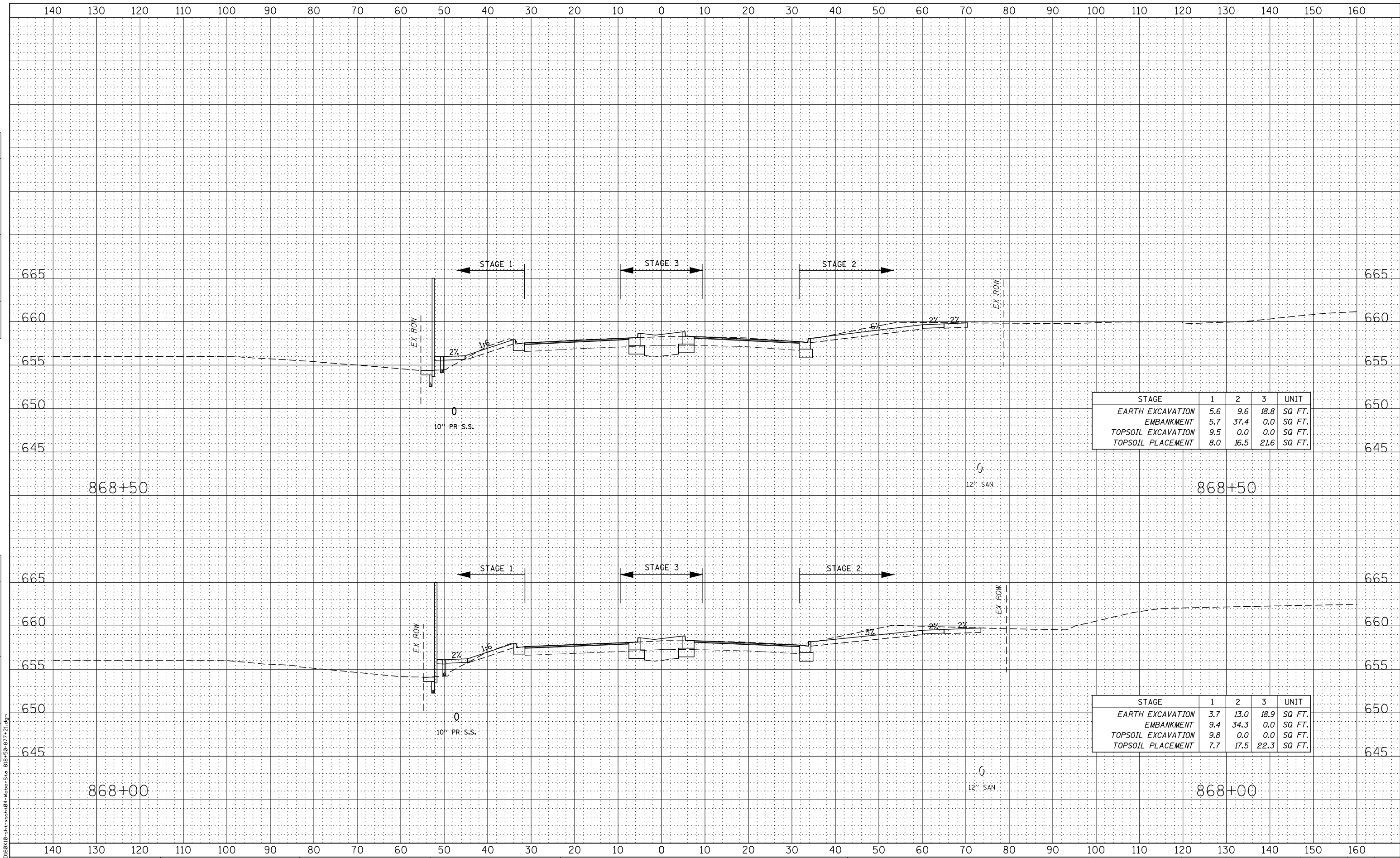
WEBER ROAD MAINLINE CROSS-SECTIONS			
SCALE:	SHEET NO. 56 OF 66 SHEETS	STA. 867+00	TO STA. 867+50

F.A.P. RTE.	SECTION	COUNTY	TOTAL SHEETS	SHEET NO.
856	(99-1HB-1) R-1	WILL	1508	1325
CONTRACT NO. 60X10				
FED. ROAD DIST. NO. ILLINOIS FED. AID PROJECT				

FILE NAME = D:\60X10-st-ssah\04-Weber-St-818-20-877-21.dgn

DATE	
BY	
FINAL SURVEY	SURVEYED
NOTE BOOK	PLOTTED
NO.	TEMPLATE
	AREAS CHECKED

DATE	
BY	
ORIGINAL SURVEY	SURVEYED
NOTE BOOK	PLOTTED
NO.	TEMPLATE
	AREAS CHECKED



STAGE	1	2	3	UNIT
EARTH EXCAVATION	5.6	9.6	18.8	SQ. FT.
EMBANKMENT	5.7	37.4	0.0	SQ. FT.
TOPSOIL EXCAVATION	9.5	0.0	0.0	SQ. FT.
TOPSOIL PLACEMENT	8.0	16.5	2.16	SQ. FT.

STAGE	1	2	3	UNIT
EARTH EXCAVATION	3.7	13.0	18.9	SQ. FT.
EMBANKMENT	9.4	34.3	0.0	SQ. FT.
TOPSOIL EXCAVATION	9.8	0.0	0.0	SQ. FT.
TOPSOIL PLACEMENT	7.7	17.5	22.3	SQ. FT.



USER NAME = mmaestra	DESIGNED - RTA	REVISED -
PLOT SCALE = 1:20	DRAWN - PAW	REVISED -
PLOT DATE = 5/15/2017	CHECKED - PJO	REVISED -
	DATE - 05/12/17	REVISED -

**STATE OF ILLINOIS
DEPARTMENT OF TRANSPORTATION**

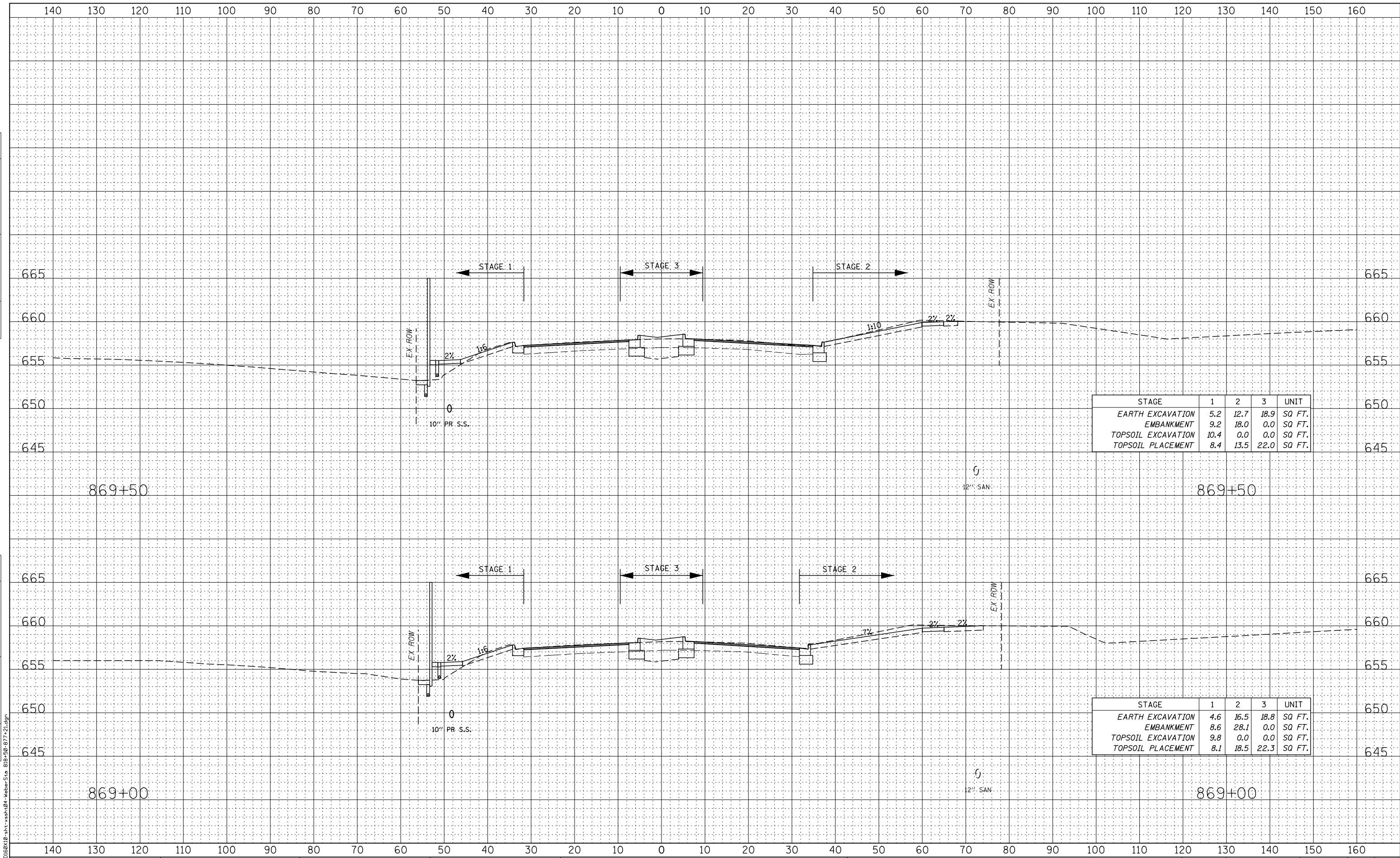
WEBER ROAD MAINLINE CROSS-SECTIONS			
SCALE:	SHEET NO. 57 OF 66 SHEETS	STA. 868+00	TO STA. 868+50

F.A.P. RTE.	SECTION	COUNTY	TOTAL SHEETS	SHEET NO.
856	(99-1HB-1) R-1	WILL	1508	1326
CONTRACT NO. 60X10				
FED. ROAD DIST. NO.	ILLINOIS	FED. AID PROJECT		

FILE NAME = D:\60X10-st-x-sha\04-Weber-St-818-20-877-21.dgn

DATE	
BY	
FINAL SURVEY	SURVEYED
NOTE BOOK	PLOTTED
NO.	TEMPLATE
	AREAS CHECKED

DATE	
BY	
ORIGINAL SURVEY	SURVEYED
NOTE BOOK	PLOTTED
NO.	TEMPLATE
	AREAS CHECKED



STAGE	1	2	3	UNIT
EARTH EXCAVATION	5.2	12.7	18.9	SQ FT.
EMBANKMENT	9.2	18.0	0.0	SQ FT.
TOPSOIL EXCAVATION	10.4	0.0	0.0	SQ FT.
TOPSOIL PLACEMENT	8.4	13.5	22.0	SQ FT.

STAGE	1	2	3	UNIT
EARTH EXCAVATION	4.6	16.5	18.8	SQ FT.
EMBANKMENT	8.6	28.1	0.0	SQ FT.
TOPSOIL EXCAVATION	9.8	0.0	0.0	SQ FT.
TOPSOIL PLACEMENT	8.1	18.5	22.3	SQ FT.

KNIGHT
Engineers & Architects

USER NAME = mmaestra	DESIGNED - RTA	REVISED -
PLOT SCALE = 1:20	DRAWN - PAW	REVISED -
PLOT DATE = 5/15/2017	CHECKED - PJO	REVISED -
	DATE - 05/12/17	REVISED -

STATE OF ILLINOIS
DEPARTMENT OF TRANSPORTATION

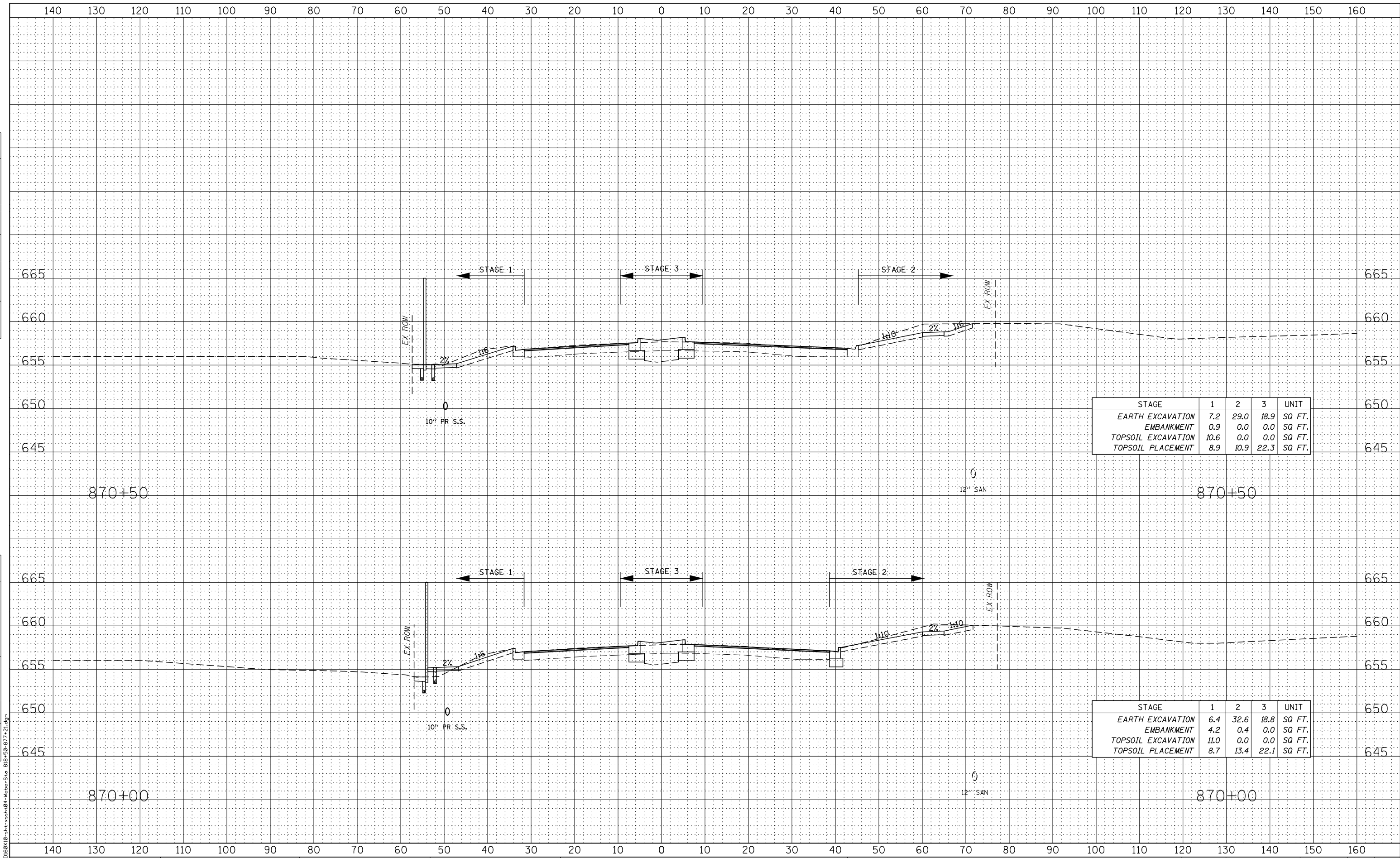
WEBER ROAD
MAINLINE CROSS-SECTIONS

SCALE: SHEET NO. 58 OF 66 SHEETS STA. 869+00 TO STA. 869+50

F.A.P. RTE.	SECTION	COUNTY	TOTAL SHEETS	SHEET NO.
856	(99-1HB-1) R-1	WILL	1508	1327
CONTRACT NO. 60X10				
FED. ROAD DIST. NO. ILLINOIS FED. AID PROJECT				

DATE	
BY	
FINAL SURVEY	SURVEYED
NOTE BOOK	PLOTTED
NO.	TEMPLATE
	AREAS CHECKED

DATE	
BY	
ORIGINAL SURVEY	SURVEYED
NOTE BOOK	PLOTTED
NO.	TEMPLATE
	AREAS CHECKED



STAGE	1	2	3	UNIT
EARTH EXCAVATION	7.2	29.0	18.9	SQ FT.
EMBANKMENT	0.9	0.0	0.0	SQ FT.
TOPSOIL EXCAVATION	10.6	0.0	0.0	SQ FT.
TOPSOIL PLACEMENT	8.9	10.9	22.3	SQ FT.

STAGE	1	2	3	UNIT
EARTH EXCAVATION	6.4	32.6	18.8	SQ FT.
EMBANKMENT	4.2	0.4	0.0	SQ FT.
TOPSOIL EXCAVATION	11.0	0.0	0.0	SQ FT.
TOPSOIL PLACEMENT	8.7	13.4	22.1	SQ FT.



USER NAME = mmaestra	DESIGNED - RTA	REVISED -
PLOT SCALE = 1:20	DRAWN - PAW	REVISED -
PLOT DATE = 5/15/2017	CHECKED - PJO	REVISED -
	DATE - 05/12/17	REVISED -

**STATE OF ILLINOIS
DEPARTMENT OF TRANSPORTATION**

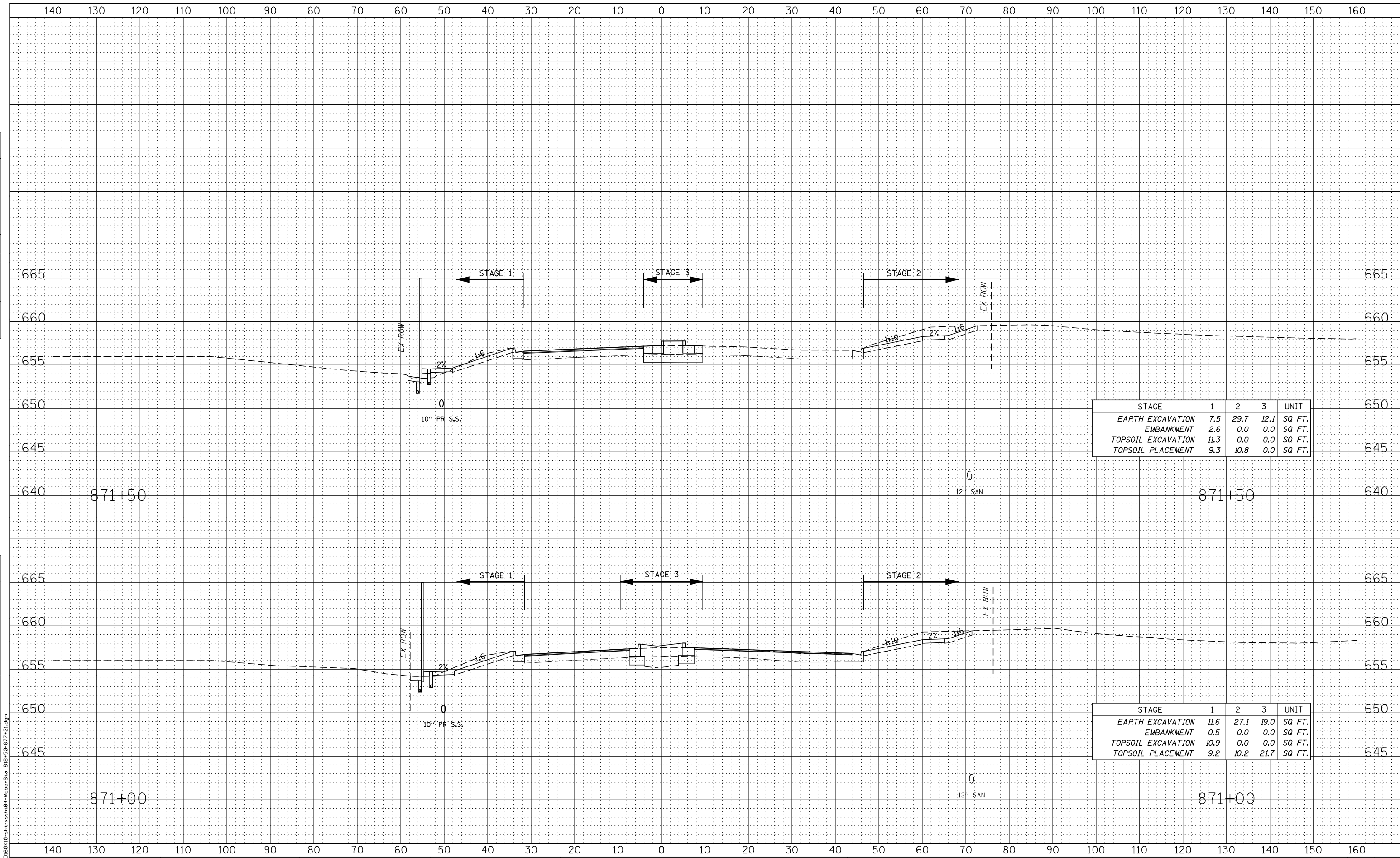
WEBER ROAD MAINLINE CROSS-SECTIONS			
SCALE:	SHEET NO. 59 OF 66 SHEETS	STA. 870+00	TO STA. 870+50

F.A.P. RTE.	SECTION	COUNTY	TOTAL SHEETS	SHEET NO.
856	(99-1HB-1) R-1	WILL	1508	1328
CONTRACT NO. 60X10				
FED. ROAD DIST. NO.	ILLINOIS	FED. AID PROJECT		

FILE NAME = D:\60X10-st-x-sha\04-Weber-St-818-20-877-21.dgn

DATE	
BY	
FINAL SURVEY	SURVEYED
NOTE BOOK	PLOTTED
NO.	TEMPLATE
	AREAS CHECKED

DATE	
BY	
ORIGINAL SURVEY	SURVEYED
NOTE BOOK	PLOTTED
NO.	TEMPLATE
	AREAS CHECKED



STAGE	1	2	3	UNIT
EARTH EXCAVATION	7.5	29.7	12.1	SQ FT.
EMBANKMENT	2.6	0.0	0.0	SQ FT.
TOPSOIL EXCAVATION	11.3	0.0	0.0	SQ FT.
TOPSOIL PLACEMENT	9.3	10.8	0.0	SQ FT.

STAGE	1	2	3	UNIT
EARTH EXCAVATION	11.6	27.1	19.0	SQ FT.
EMBANKMENT	0.5	0.0	0.0	SQ FT.
TOPSOIL EXCAVATION	10.9	0.0	0.0	SQ FT.
TOPSOIL PLACEMENT	9.2	10.2	21.7	SQ FT.



USER NAME = mmaestra	DESIGNED - RTA	REVISED -
PLOT SCALE = 1:20	DRAWN - PAW	REVISED -
PLOT DATE = 5/15/2017	CHECKED - PJO	REVISED -
	DATE - 05/12/17	REVISED -

**STATE OF ILLINOIS
DEPARTMENT OF TRANSPORTATION**

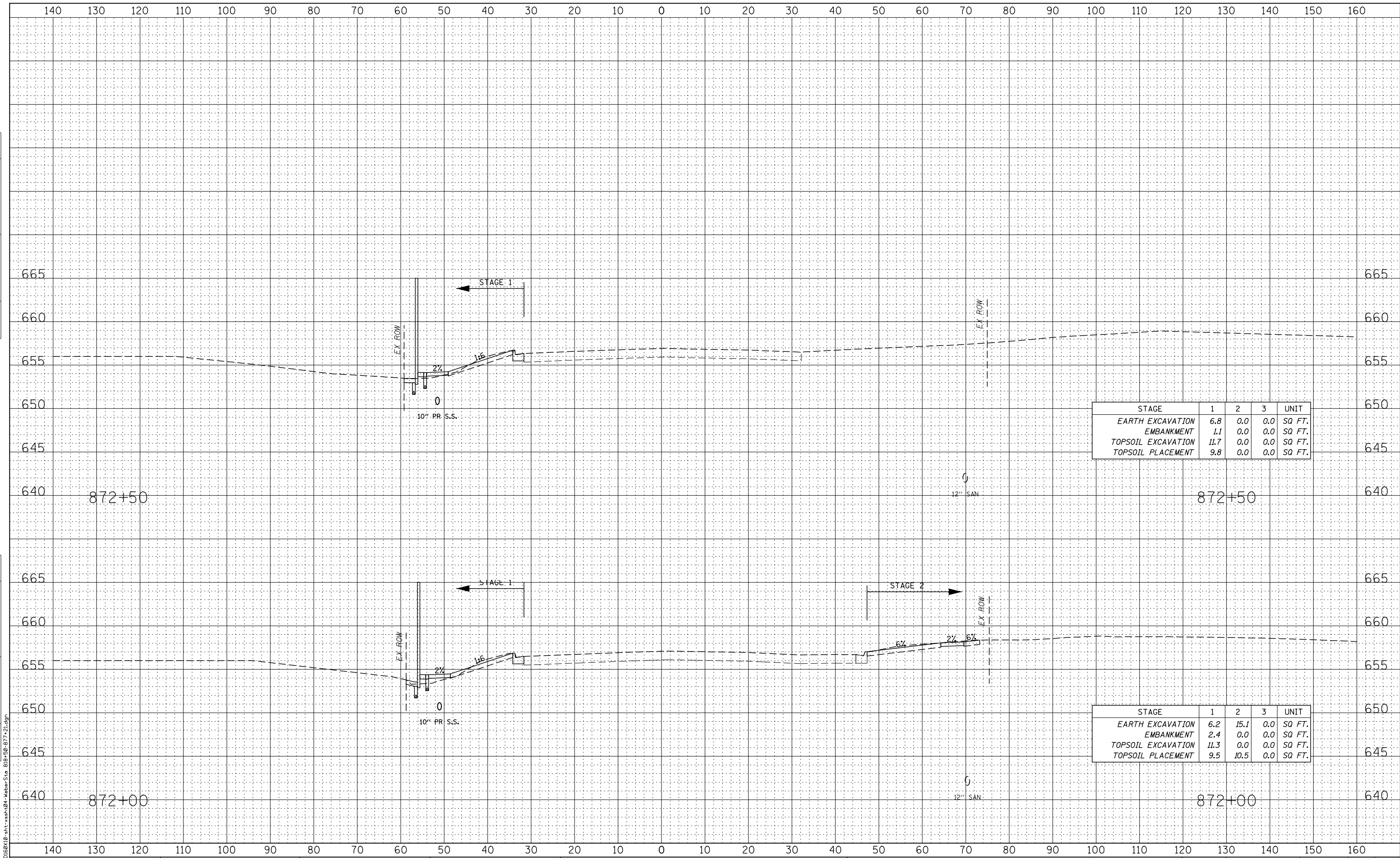
WEBER ROAD MAINLINE CROSS-SECTIONS			
SCALE:	SHEET NO. 60 OF 66 SHEETS	STA. 871+00	TO STA. 871+50

F.A.P. RTE.	SECTION	COUNTY	TOTAL SHEETS	SHEET NO.
856	(99-1HB-1) R-1	WILL	1508	1329
CONTRACT NO. 60X10				
FED. ROAD DIST. NO.	ILLINOIS	FED. AID PROJECT		

FILE NAME = D:\60X10-st-x-sha\04-Weber-St-871-50-877-21.dgn

DATE	
BY	
FINAL SURVEY	SURVEYED
NOTE BOOK	PLOTTED
NO.	TEMPLATE
	AREAS CHECKED

DATE	
BY	
ORIGINAL SURVEY	SURVEYED
NOTE BOOK	PLOTTED
NO.	TEMPLATE
	AREAS CHECKED



STAGE	1	2	3	UNIT
EARTH EXCAVATION	6.8	0.0	0.0	SQ FT.
EMBANKMENT	1.1	0.0	0.0	SQ FT.
TOPSOIL EXCAVATION	11.7	0.0	0.0	SQ FT.
TOPSOIL PLACEMENT	9.8	0.0	0.0	SQ FT.

STAGE	1	2	3	UNIT
EARTH EXCAVATION	6.2	15.1	0.0	SQ FT.
EMBANKMENT	2.4	0.0	0.0	SQ FT.
TOPSOIL EXCAVATION	11.3	0.0	0.0	SQ FT.
TOPSOIL PLACEMENT	9.5	10.5	0.0	SQ FT.



USER NAME = mmaestra	DESIGNED - RTA	REVISED -
PLOT SCALE = 1:20	DRAWN - PAW	REVISED -
PLOT DATE = 5/15/2017	CHECKED - PJO	REVISED -
	DATE - 05/12/17	REVISED -

**STATE OF ILLINOIS
DEPARTMENT OF TRANSPORTATION**

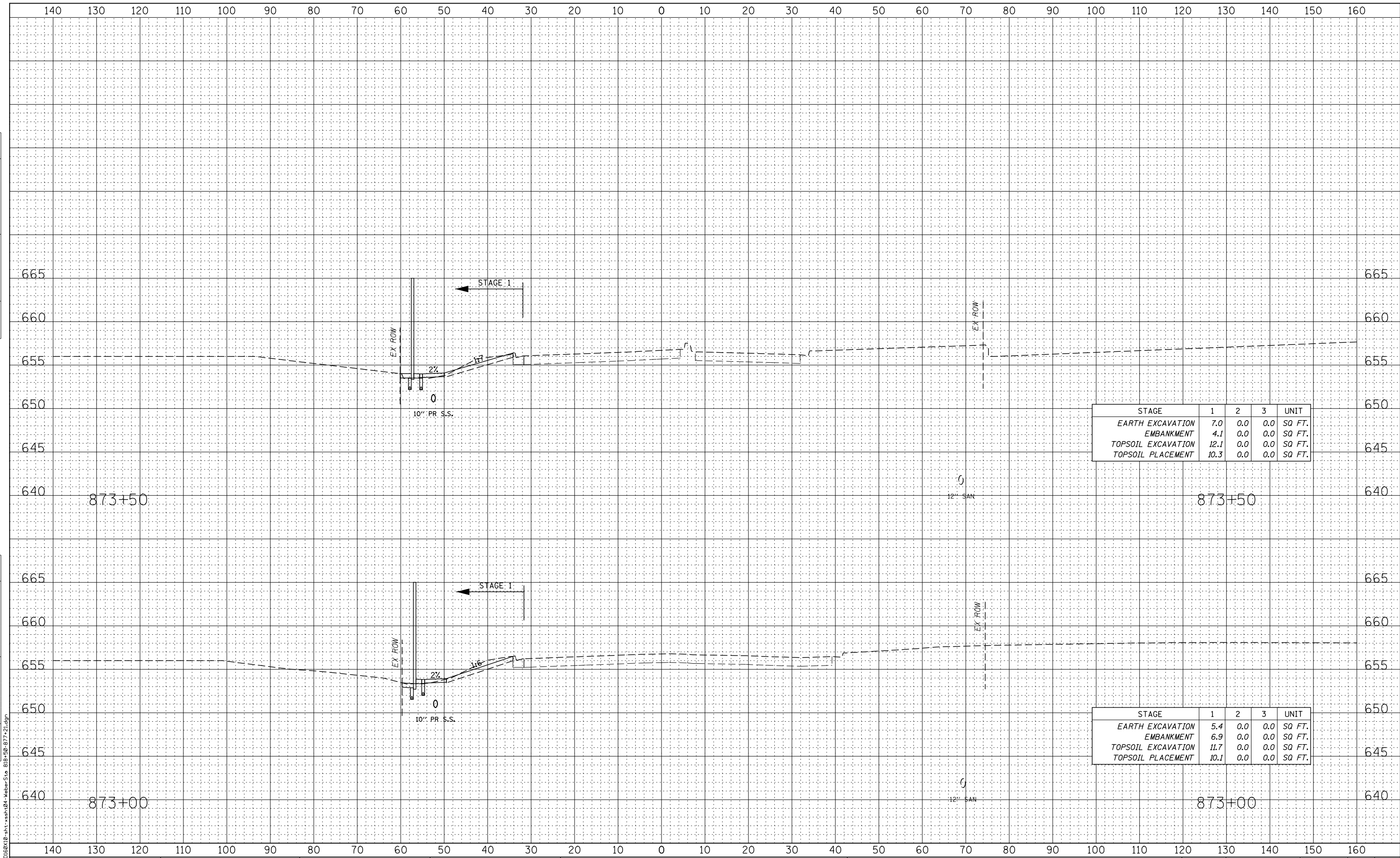
WEBER ROAD MAINLINE CROSS-SECTIONS			
SCALE:	SHEET NO. 61 OF 66 SHEETS	STA. 872+00	TO STA. 872+50

F.A.P. RTE.	SECTION	COUNTY	TOTAL SHEETS	SHEET NO.
856	(99-1HB-1) R-1	WILL	1508	1330
CONTRACT NO. 60X10				
FED. ROAD DIST. NO. ILLINOIS FED. AID PROJECT				

FILE NAME = D:\60X10-st-x-sha\04-Weber-Sta 818-20-872+00.dgn

DATE	
BY	
FINAL SURVEY	SURVEYED
NOTE BOOK	PLOTTED
NO.	TEMPLATE
	AREAS CHECKED

DATE	
BY	
ORIGINAL SURVEY	SURVEYED
NOTE BOOK	PLOTTED
NO.	TEMPLATE
	AREAS CHECKED



STAGE	1	2	3	UNIT
EARTH EXCAVATION	7.0	0.0	0.0	SQ FT.
EMBANKMENT	4.1	0.0	0.0	SQ FT.
TOPSOIL EXCAVATION	12.1	0.0	0.0	SQ FT.
TOPSOIL PLACEMENT	10.3	0.0	0.0	SQ FT.

STAGE	1	2	3	UNIT
EARTH EXCAVATION	5.4	0.0	0.0	SQ FT.
EMBANKMENT	6.9	0.0	0.0	SQ FT.
TOPSOIL EXCAVATION	11.7	0.0	0.0	SQ FT.
TOPSOIL PLACEMENT	10.1	0.0	0.0	SQ FT.



USER NAME = mmaestra	DESIGNED - RTA	REVISED -
PLOT SCALE = 1:20	DRAWN - PAW	REVISED -
PLOT DATE = 5/15/2017	CHECKED - PJO	REVISED -
	DATE - 05/12/17	REVISED -

**STATE OF ILLINOIS
DEPARTMENT OF TRANSPORTATION**

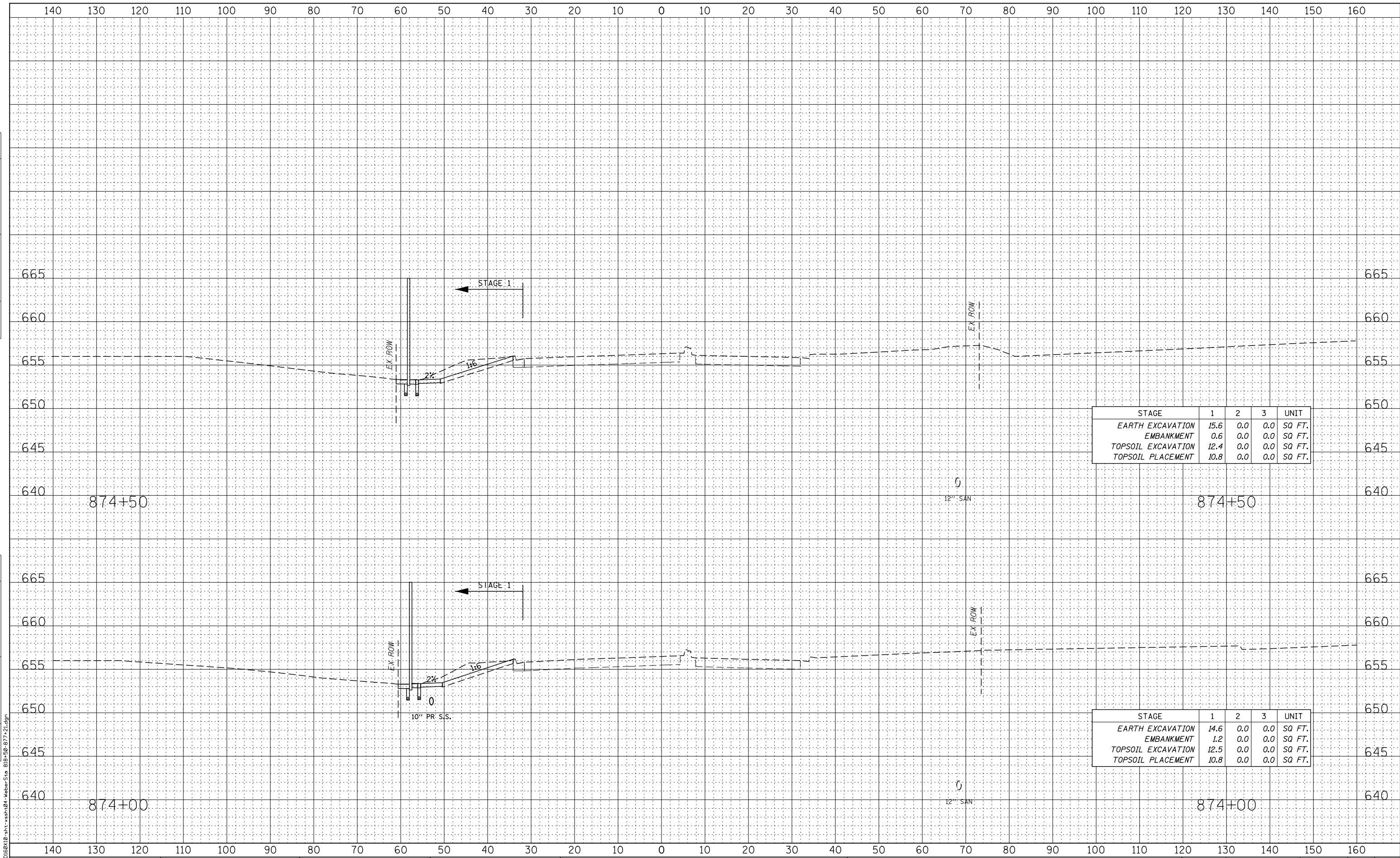
WEBER ROAD MAINLINE CROSS-SECTIONS			
SCALE:	SHEET NO. 62 OF 66 SHEETS	STA. 873+00	TO STA. 873+50

F.A.P. RTE.	SECTION	COUNTY	TOTAL SHEETS	SHEET NO.
856	(99-1HB-1) R-1	WILL	1508	1331
CONTRACT NO. 60X10				
FED. ROAD DIST. NO. ILLINOIS FED. AID PROJECT				

FILE NAME = D:\60X10-st-x-sha\04-Weber-Sta 873+00-873+50.dwg

DATE	
BY	
FINAL SURVEY	SURVEYED
NOTE BOOK	PLOTTED
NO.	TEMPLATE
	AREAS CHECKED

DATE	
BY	
ORIGINAL SURVEY	SURVEYED
NOTE BOOK	PLOTTED
NO.	TEMPLATE
	AREAS CHECKED



STAGE	1	2	3	UNIT
EARTH EXCAVATION	15.6	0.0	0.0	SQ. FT.
EMBANKMENT	0.6	0.0	0.0	SQ. FT.
TOPSOIL EXCAVATION	12.4	0.0	0.0	SQ. FT.
TOPSOIL PLACEMENT	10.8	0.0	0.0	SQ. FT.

STAGE	1	2	3	UNIT
EARTH EXCAVATION	14.6	0.0	0.0	SQ. FT.
EMBANKMENT	1.2	0.0	0.0	SQ. FT.
TOPSOIL EXCAVATION	12.5	0.0	0.0	SQ. FT.
TOPSOIL PLACEMENT	10.8	0.0	0.0	SQ. FT.



USER NAME = mmaestra	DESIGNED - RTA	REVISED -
PLOT SCALE = 1:20	DRAWN - PAW	REVISED -
PLOT DATE = 5/15/2017	CHECKED - PJO	REVISED -
	DATE - 05/12/17	REVISED -

**STATE OF ILLINOIS
DEPARTMENT OF TRANSPORTATION**

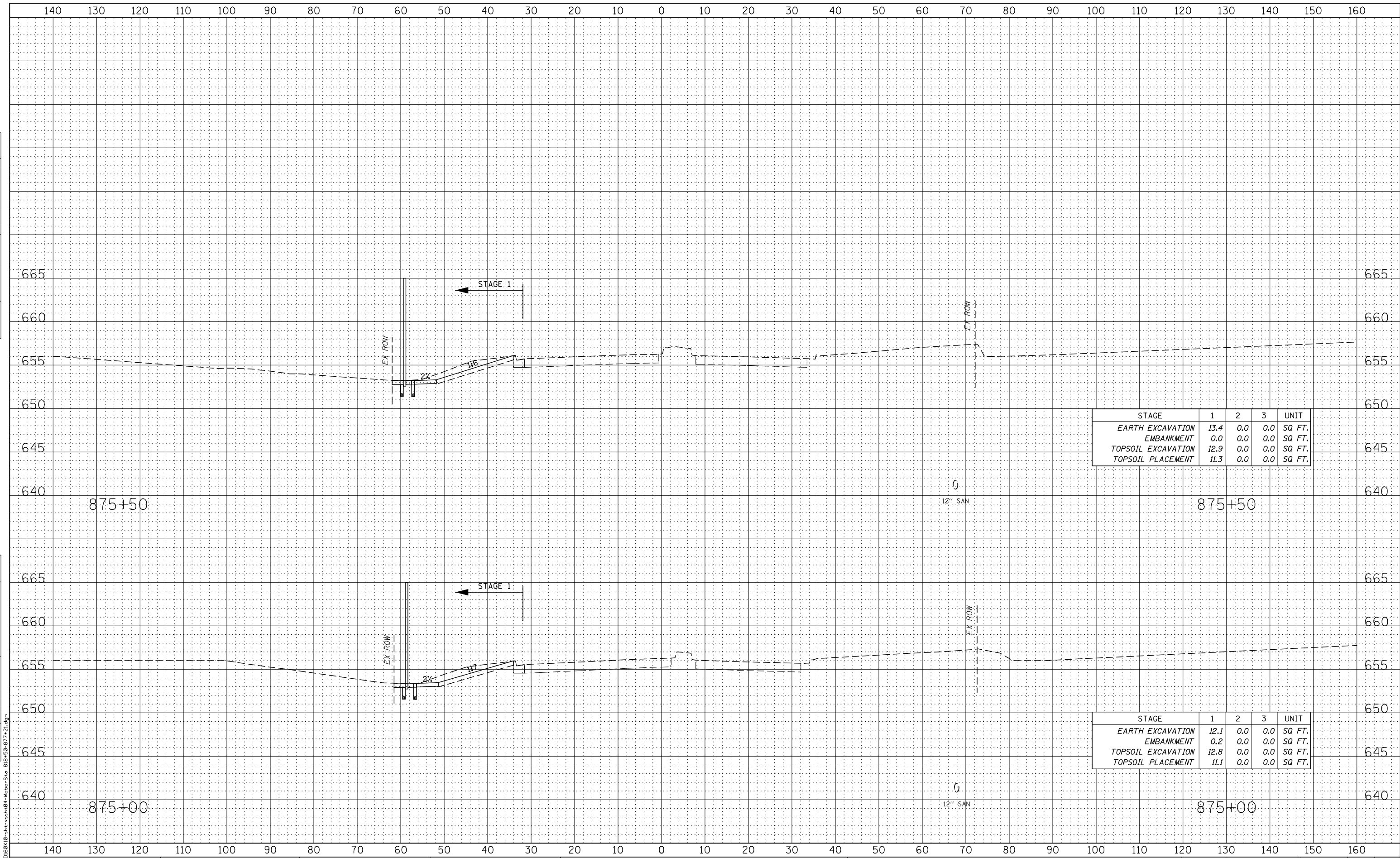
WEBER ROAD MAINLINE CROSS-SECTIONS			
SCALE:	SHEET NO. 63 OF 66 SHEETS	STA. 874+00	TO STA. 874+50

F.A.P. RTE.	SECTION	COUNTY	TOTAL SHEETS	SHEET NO.
856	(99-1HB-1) R-1	WILL	1508	1332
CONTRACT NO. 60X10				
FED. ROAD DIST. NO.	ILLINOIS	FED. AID PROJECT		

FILE NAME = D:\60X10-st-x-sh-04-Weber-St-818-90-877-21.dgn

DATE	
BY	
FINAL SURVEY	SURVEYED
NOTE BOOK	PLOTTED
NO.	TEMPLATE
	AREAS CHECKED

DATE	
BY	
ORIGINAL SURVEY	SURVEYED
NOTE BOOK	PLOTTED
NO.	TEMPLATE
	AREAS CHECKED



STAGE	1	2	3	UNIT
EARTH EXCAVATION	13.4	0.0	0.0	SQ FT.
EMBANKMENT	0.0	0.0	0.0	SQ FT.
TOPSOIL EXCAVATION	12.9	0.0	0.0	SQ FT.
TOPSOIL PLACEMENT	11.3	0.0	0.0	SQ FT.

STAGE	1	2	3	UNIT
EARTH EXCAVATION	12.1	0.0	0.0	SQ FT.
EMBANKMENT	0.2	0.0	0.0	SQ FT.
TOPSOIL EXCAVATION	12.8	0.0	0.0	SQ FT.
TOPSOIL PLACEMENT	11.1	0.0	0.0	SQ FT.

FILE NAME = D:\60\10-st-x-sha\04-Weber-St-818-20-877-21.dgn



USER NAME = mmaestra	DESIGNED - RTA	REVISED -
PLOT SCALE = 1:20	DRAWN - PAW	REVISED -
PLOT DATE = 5/15/2017	CHECKED - PJO	REVISED -
	DATE - 05/12/17	REVISED -

STATE OF ILLINOIS
DEPARTMENT OF TRANSPORTATION

WEBER ROAD
MAINLINE CROSS-SECTIONS

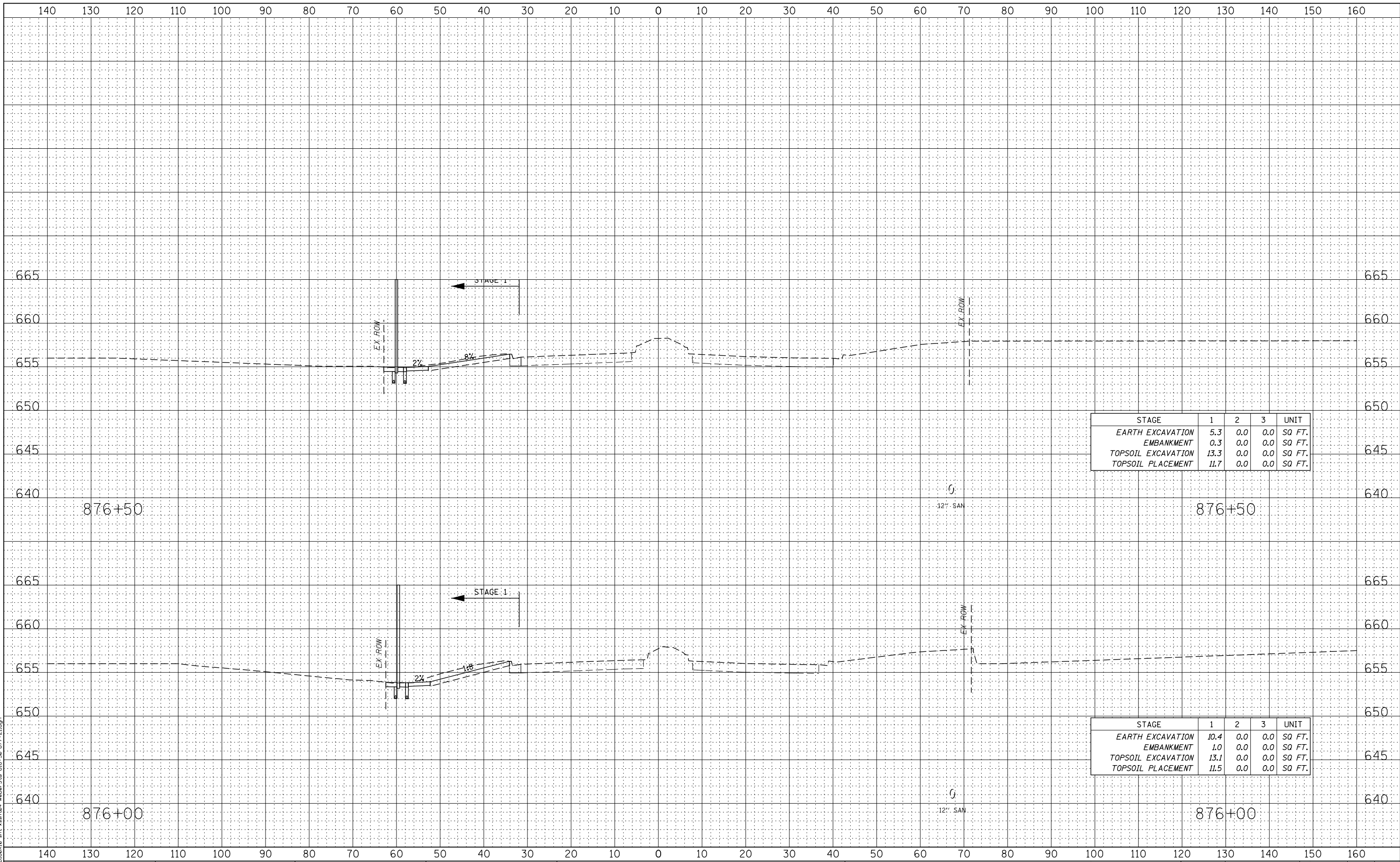
SCALE: SHEET NO. 64 OF 66 SHEETS STA. 875+00 TO STA. 875+50

F.A.P. RTE.	SECTION	COUNTY	TOTAL SHEETS	SHEET NO.
856	(99-1HB-1) R-1	WILL	1508	1333
CONTRACT NO. 60X10				
FED. ROAD DIST. NO. ILLINOIS FED. AID PROJECT				

DATE	
BY	
FINAL SURVEY NO.	
SURVEYED PLOTTED TEMPLATE AREAS CHECKED	

DATE	
BY	
ORIGINAL SURVEY NO.	
SURVEYED PLOTTED TEMPLATE AREAS CHECKED	

FILE NAME = D:\6010\10-st-x-sha\04-Weber-St-818-20-877-21.dgn



STAGE	1	2	3	UNIT
EARTH EXCAVATION	5.3	0.0	0.0	SQ FT.
EMBANKMENT	0.3	0.0	0.0	SQ FT.
TOPSOIL EXCAVATION	13.3	0.0	0.0	SQ FT.
TOPSOIL PLACEMENT	11.7	0.0	0.0	SQ FT.

STAGE	1	2	3	UNIT
EARTH EXCAVATION	10.4	0.0	0.0	SQ FT.
EMBANKMENT	1.0	0.0	0.0	SQ FT.
TOPSOIL EXCAVATION	13.1	0.0	0.0	SQ FT.
TOPSOIL PLACEMENT	11.5	0.0	0.0	SQ FT.



USER NAME = mmaestra	DESIGNED - RTA	REVISED -
PLOT SCALE = 1:20	DRAWN - PAW	REVISED -
PLOT DATE = 5/15/2017	CHECKED - PJO	REVISED -
	DATE - 05/12/17	REVISED -

STATE OF ILLINOIS
DEPARTMENT OF TRANSPORTATION

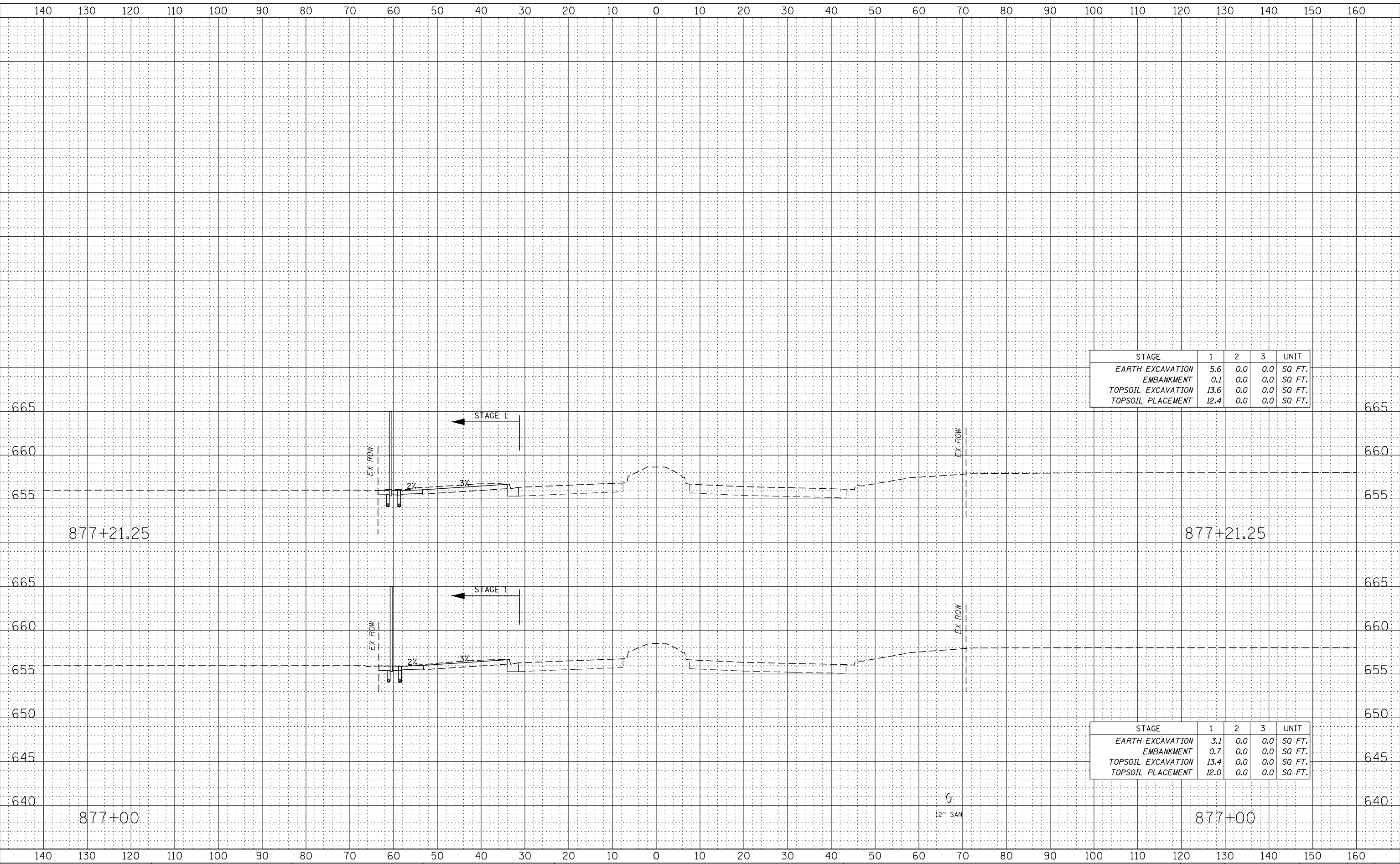
WEBER ROAD MAINLINE CROSS-SECTIONS			
SCALE:	SHEET NO. 65 OF 66 SHEETS	STA. 876+00	TO STA. 876+50

F.A.P. RTE.	SECTION	COUNTY	TOTAL SHEETS	SHEET NO.
856	(99-1HB-1) R-1	WILL	1508	1334
CONTRACT NO. 60X10				
FED. ROAD DIST. NO. ILLINOIS FED. AID PROJECT				

DATE	
BY	
FINAL SURVEY	SURVEYED
NOTE BOOK	PLOTTED
NO.	TEMPLATE
	AREAS CHECKED

DATE	
BY	
ORIGINAL SURVEY	SURVEYED
NOTE BOOK	PLOTTED
NO.	TEMPLATE
	AREAS CHECKED

FILE NAME = D:\60X10-shr-xsh04-weber-sta 877+00-877+21.25.dgn



STAGE	1	2	3	UNIT
EARTH EXCAVATION	5.6	0.0	0.0	SQ FT.
EMBANKMENT	0.1	0.0	0.0	SQ FT.
TOPSOIL EXCAVATION	13.6	0.0	0.0	SQ FT.
TOPSOIL PLACEMENT	12.4	0.0	0.0	SQ FT.

STAGE	1	2	3	UNIT
EARTH EXCAVATION	3.1	0.0	0.0	SQ FT.
EMBANKMENT	0.7	0.0	0.0	SQ FT.
TOPSOIL EXCAVATION	13.4	0.0	0.0	SQ FT.
TOPSOIL PLACEMENT	12.0	0.0	0.0	SQ FT.



USER NAME = mmaestra	DESIGNED - RTA	REVISED -
PLOT SCALE = 1:20	DRAWN - PAW	REVISED -
PLOT DATE = 5/15/2017	CHECKED - PJO	REVISED -
	DATE - 05/12/17	REVISED -

STATE OF ILLINOIS
DEPARTMENT OF TRANSPORTATION

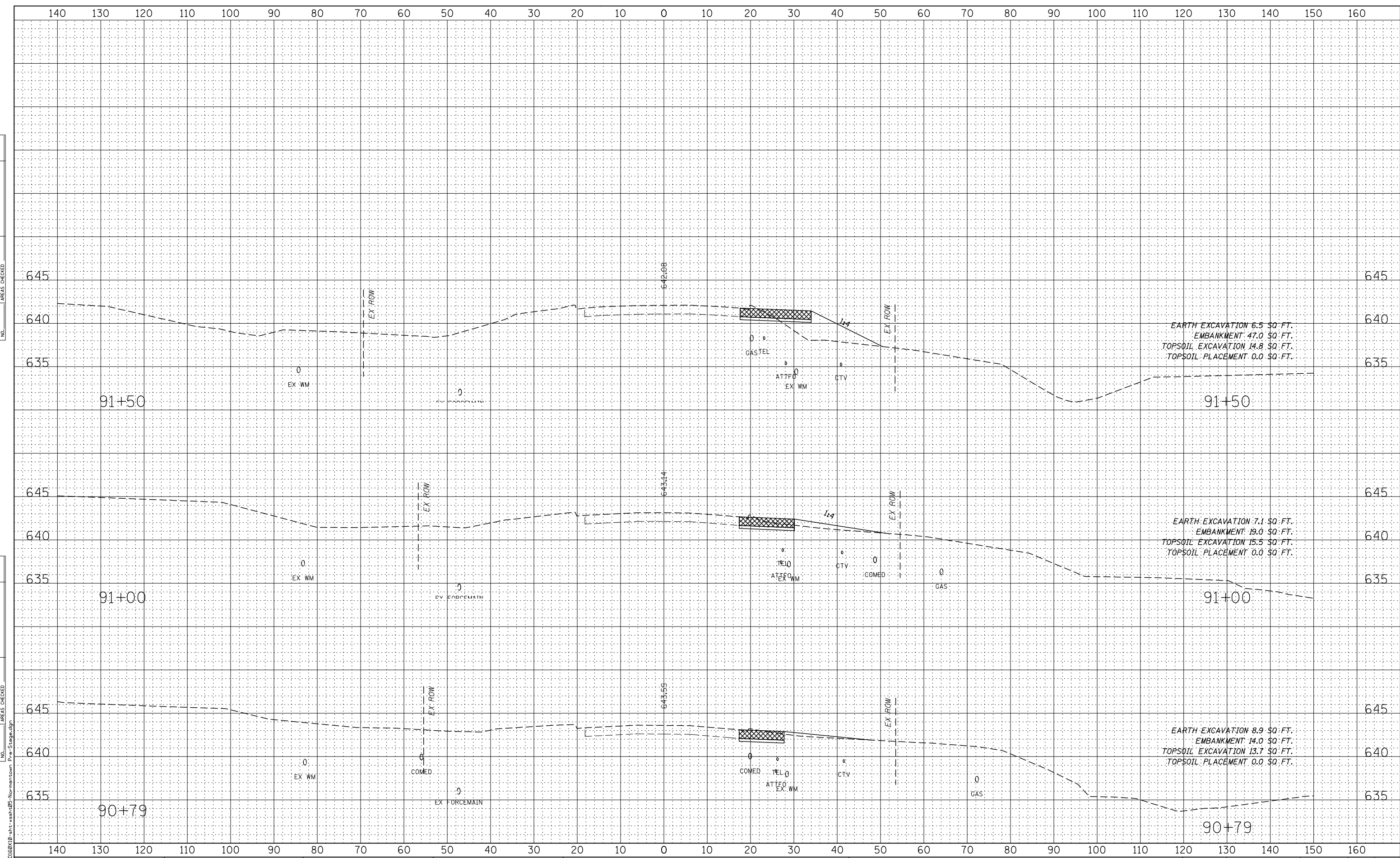
WEBER ROAD
MAINLINE CROSS-SECTIONS

SCALE: SHEET NO. 66 OF 66 SHEETS STA. 877+00 TO STA. 877+21.25

F.A.P. RTE.	SECTION	COUNTY	TOTAL SHEETS	SHEET NO.
856	(99-1HB-1) R-1	WILL	1508	1335
CONTRACT NO. 60X10				
FED. ROAD DIST. NO. ILLINOIS FED. AID PROJECT				

FINAL SURVEY	SURVEYED	DATE
NOTE BOOK	PLOTTED	BY
AREAS CHECKED	TEMPLATE	
	AREAS CHECKED	

ORIGINAL SURVEY	SURVEYED	DATE
NOTE BOOK	PLOTTED	BY
AREAS CHECKED	TEMPLATE	
	AREAS CHECKED	



FILE NAME = D:\6010\10-shr-xsh\05-Normantown-Pre-Stage.dgn



USER NAME = mmaestra	DESIGNED - RTA	REVISED -
PLOT SCALE = 1:20	DRAWN - PAW	REVISED -
PLOT DATE = 5/13/2017	CHECKED - PJO	REVISED -
	DATE - 05/12/17	REVISED -

**STATE OF ILLINOIS
DEPARTMENT OF TRANSPORTATION**

**NORMANTOWN ROAD - PRE-STAGE
CROSS-SECTIONS**

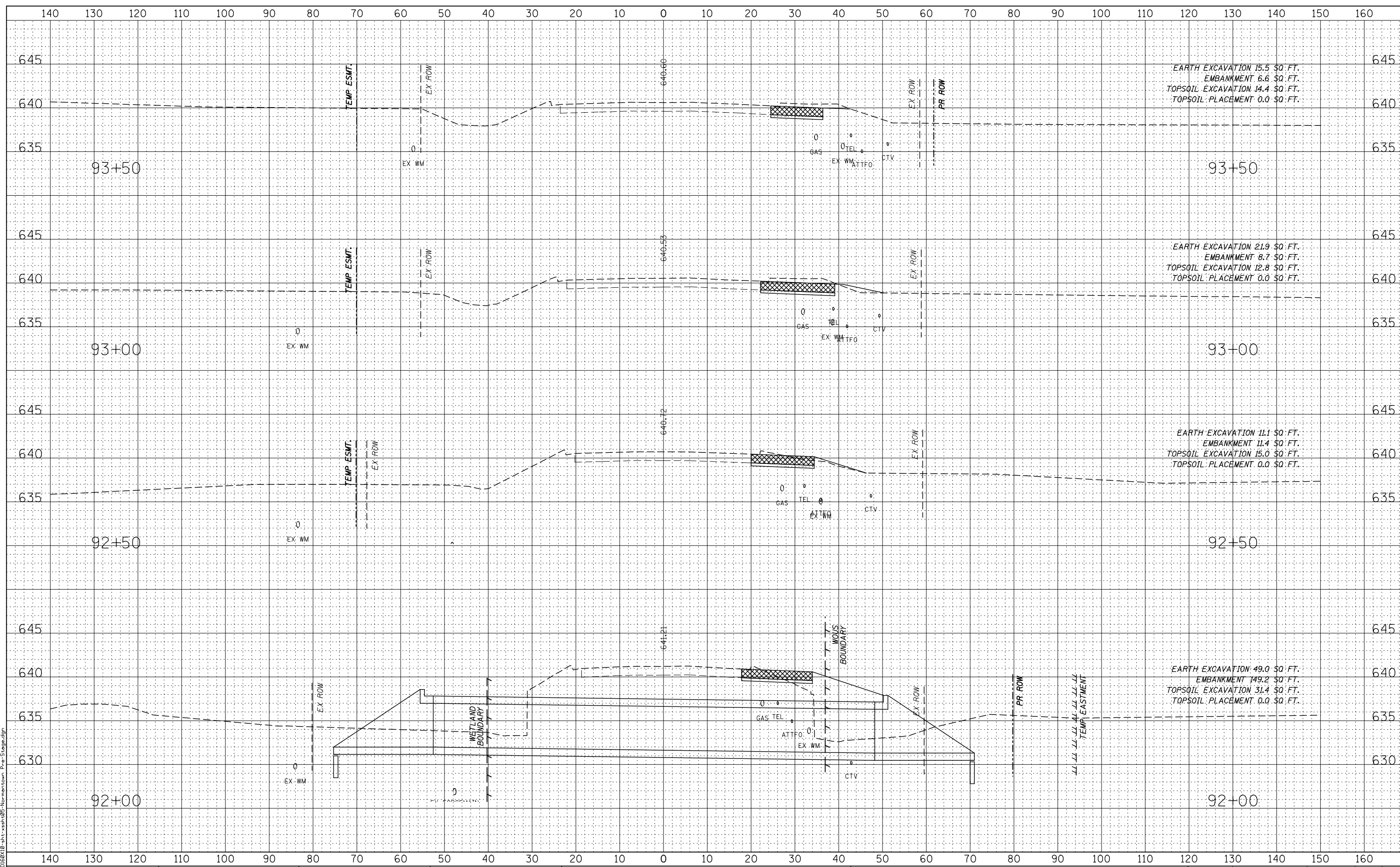
SCALE: SHEET NO. 1 OF 12 SHEETS STA. 90+79 TO STA. 91+50

F.A.P. RTE.	SECTION	COUNTY	TOTAL SHEETS	SHEET NO.
856	(99-1HB-1) R-1	WILL	1508	1336
CONTRACT NO. 60X10				
FED. ROAD DIST. NO. ILLINOIS FED. AID PROJECT				

FINAL SURVEY	SURVEYED	BY	DATE
NOTE BOOK	PLOTTED		
NO.	TEMPLATE		
	AREAS CHECKED		

ORIGINAL SURVEY	SURVEYED	BY	DATE
NOTE BOOK	PLOTTED		
NO.	TEMPLATE		
	AREAS CHECKED		

FILE NAME = D:\60X10-st-hsh\05-Normantown-Pre-Stage.dgn



EARTH EXCAVATION 15.5 SQ. FT.
EMBANKMENT 6.6 SQ. FT.
TOPSOIL EXCAVATION 14.4 SQ. FT.
TOPSOIL PLACEMENT 0.0 SQ. FT.

EARTH EXCAVATION 21.9 SQ. FT.
EMBANKMENT 8.7 SQ. FT.
TOPSOIL EXCAVATION 12.8 SQ. FT.
TOPSOIL PLACEMENT 0.0 SQ. FT.

EARTH EXCAVATION 11.1 SQ. FT.
EMBANKMENT 11.4 SQ. FT.
TOPSOIL EXCAVATION 15.0 SQ. FT.
TOPSOIL PLACEMENT 0.0 SQ. FT.

EARTH EXCAVATION 49.0 SQ. FT.
EMBANKMENT 149.2 SQ. FT.
TOPSOIL EXCAVATION 31.4 SQ. FT.
TOPSOIL PLACEMENT 0.0 SQ. FT.



USER NAME = mmaestra	DESIGNED - RTA	REVISED -
PLOT SCALE = 1:20	DRAWN - PAW	REVISED -
PLOT DATE = 5/13/2017	CHECKED - PJO	REVISED -
	DATE - 05/12/17	REVISED -

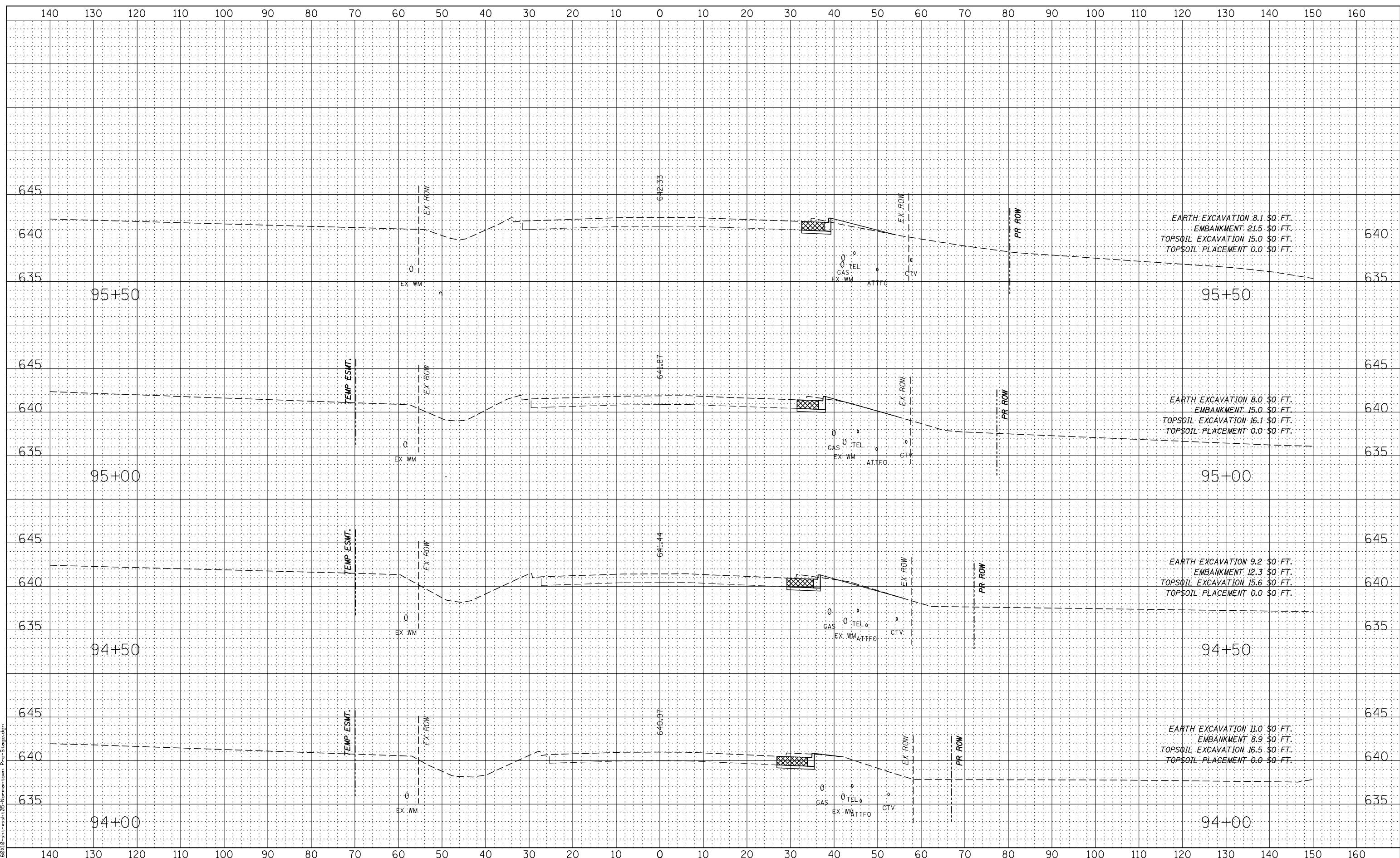
STATE OF ILLINOIS
DEPARTMENT OF TRANSPORTATION

NORMANTOWN ROAD - PRE-STAGE CROSS-SECTIONS
SCALE: SHEET NO. 2 OF 12 SHEETS STA. 92+00 TO STA. 93+50

F.A.P. RTE.	SECTION	COUNTY	TOTAL SHEETS	SHEET NO.
856	(99-1HB-1) R-1	WILL	1508	1337
CONTRACT NO. 60X10				
ILLINOIS FED. AID PROJECT				

DATE
BY
NO.
FINAL SURVEY SURVEYED SURVEYED SURVEYED SURVEYED
NOTE BOOK PLOTTED PLOTTED PLOTTED PLOTTED
AREAS AREAS AREAS AREAS
CHECKED CHECKED CHECKED CHECKED

DATE
BY
NO.
ORIGINAL SURVEY SURVEYED SURVEYED SURVEYED
NOTE BOOK PLOTTED PLOTTED PLOTTED PLOTTED
AREAS AREAS AREAS AREAS
CHECKED CHECKED CHECKED CHECKED



FILE NAME = D:\6010-9-st-xxsh\05-Normantown-Pre-Stage.dgn



USER NAME = mmaestra	DESIGNED - RTA	REVISED -
PLOT SCALE = 1:20	DRAWN - PAW	REVISED -
PLOT DATE = 5/13/2017	CHECKED - PJO	REVISED -
	DATE - 05/12/17	REVISED -

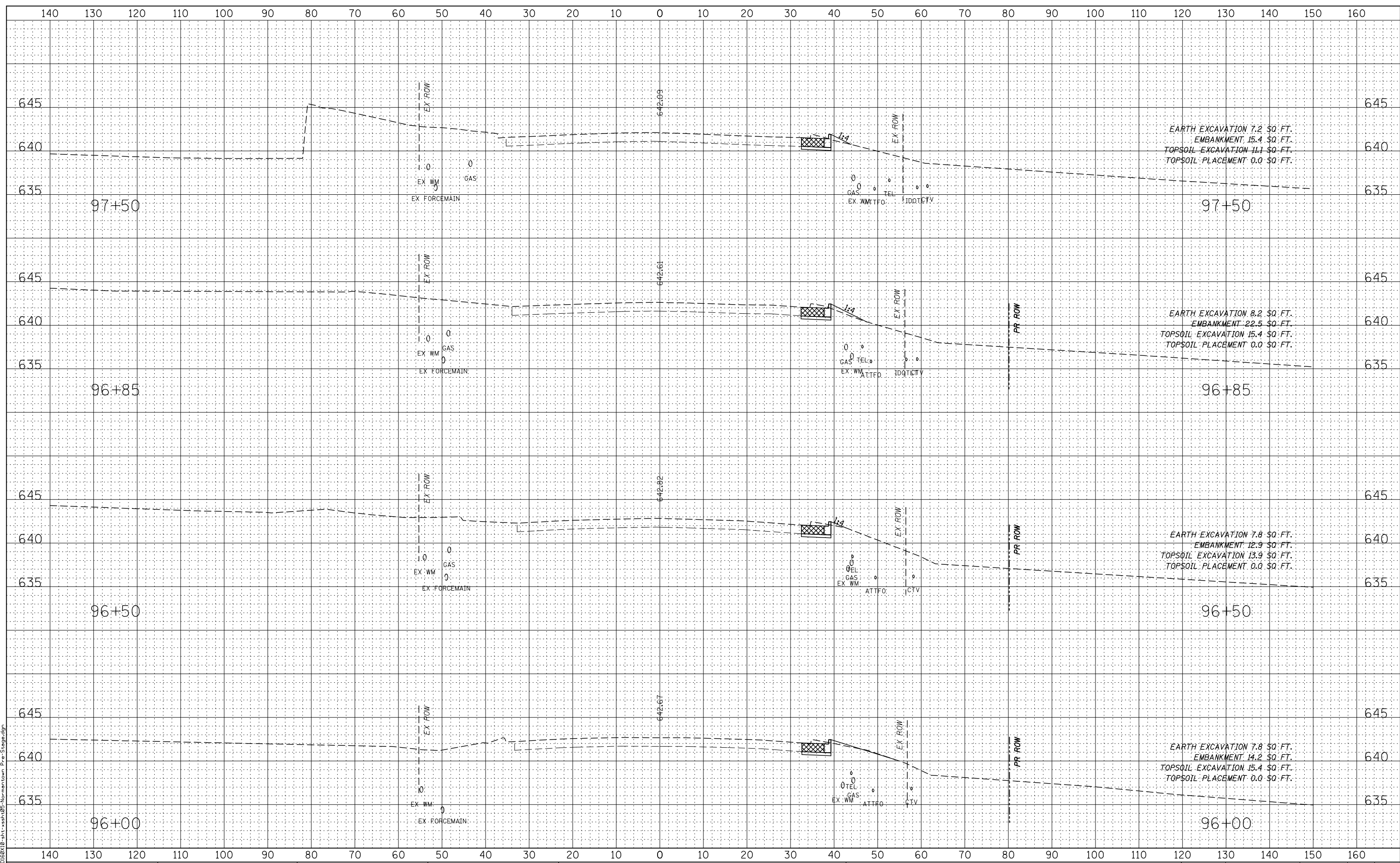
**STATE OF ILLINOIS
DEPARTMENT OF TRANSPORTATION**

NORMANTOWN ROAD - PRE-STAGE CROSS-SECTIONS			
SCALE:	SHEET NO. 3 OF 12 SHEETS	STA. 94+00	TO STA. 95+50

F.A.P. RTE.	SECTION	COUNTY	TOTAL SHEETS	SHEET NO.
856	(99-1HB-1) R-1	WILL	1508	1338
CONTRACT NO. 60X10				
ILLINOIS FED. AID PROJECT				

DATE	
BY	
FINAL SURVEY	SURVEYED
NOTE BOOK	PLOTTED
NO.	TEMPLATE
	AREAS CHECKED

DATE	
BY	
ORIGINAL SURVEY	SURVEYED
NOTE BOOK	PLOTTED
NO.	TEMPLATE
	AREAS CHECKED



FILE NAME = D:\6010\10-st-hsh\05-Normantown-Pre-Stage.dgn



USER NAME = mmaestra	DESIGNED - RTA	REVISED -
PLOT SCALE = 1:20	DRAWN - PAW	REVISED -
PLOT DATE = 5/13/2017	CHECKED - PJO	REVISED -
	DATE - 05/12/17	REVISED -

**STATE OF ILLINOIS
DEPARTMENT OF TRANSPORTATION**

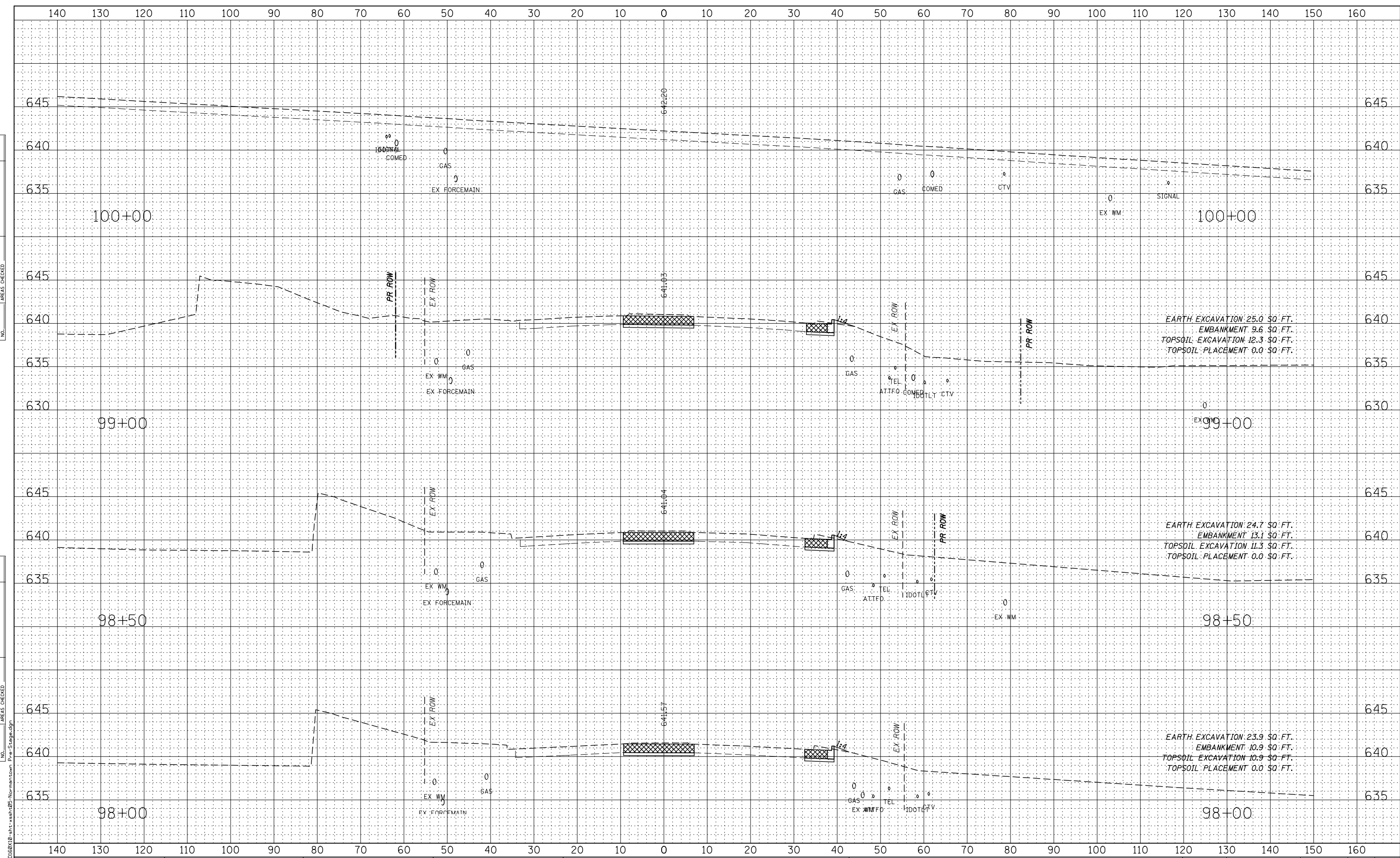
**NORMANTOWN ROAD - PRE-STAGE
CROSS-SECTIONS**

SCALE: SHEET NO. 4 OF 12 SHEETS STA. 96+00 TO STA. 97+50

F.A.P. RTE.	SECTION	COUNTY	TOTAL SHEETS	SHEET NO.
856	(99-1HB-1) R-1	WILL	1508	1339
CONTRACT NO. 60X10				
FED. ROAD DIST. NO.	ILLINOIS	FED. AID PROJECT		

DATE	
BY	
FINAL SURVEY	
SURVEYED	
PLOTTED	
TEMPLATE	
NOTE BOOK	
AREAS CHECKED	
NO.	

DATE	
BY	
ORIGINAL SURVEY	
SURVEYED	
PLOTTED	
TEMPLATE	
NOTE BOOK	
AREAS CHECKED	
NO.	



FILE NAME = D:\60\10-1st-st-hsh\05-Normantown-Pre-Stage.dgn



USER NAME = mmaestra	DESIGNED - RTA	REVISED -
PLOT SCALE = 1:20	DRAWN - PAW	REVISED -
PLOT DATE = 5/13/2017	CHECKED - PJO	REVISED -
	DATE - 05/12/17	REVISED -

**STATE OF ILLINOIS
DEPARTMENT OF TRANSPORTATION**

**NORMANTOWN ROAD - PRE-STAGE
CROSS-SECTIONS**

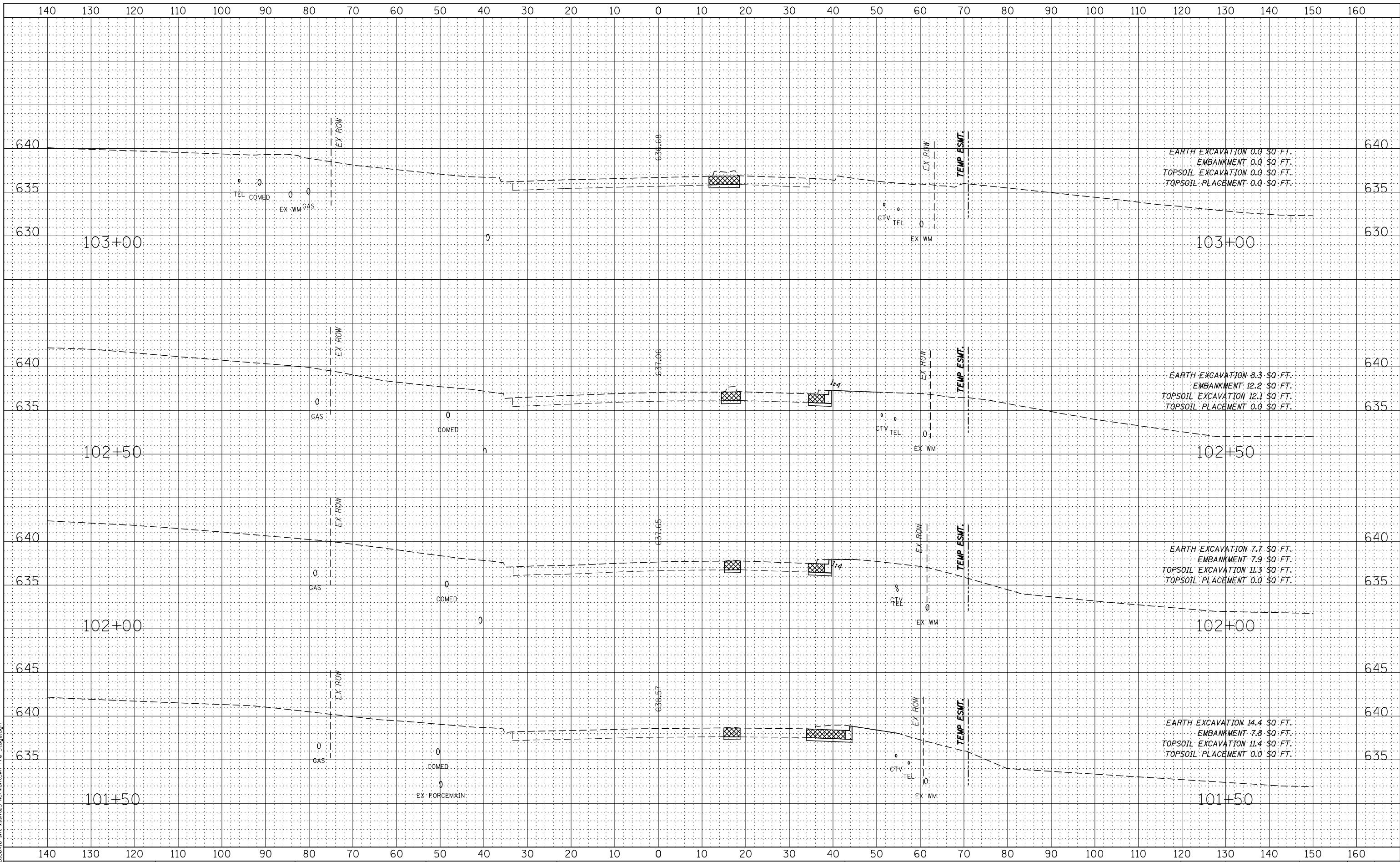
SCALE: SHEET NO. 5 OF 12 SHEETS STA. 98+00 TO STA. 100+00

F.A.P. RTE.	SECTION	COUNTY	TOTAL SHEETS	SHEET NO.
856	(99-1HB-1) R-1	WILL	1508	1340
CONTRACT NO. 60X10				
FED. ROAD DIST. NO. ILLINOIS FED. AID PROJECT				

DATE	
BY	
FINAL SURVEY	SURVEYED
NOTE BOOK	PLOTTED
NO.	TEMPLATE
	AREAS CHECKED

DATE	
BY	
ORIGINAL SURVEY	SURVEYED
NOTE BOOK	PLOTTED
NO.	TEMPLATE
	AREAS CHECKED

FILE NAME = D:\6010\10-st-ssah\05-Normantown-Pre-Stage.dgn



USER NAME = mmaestra	DESIGNED - RTA	REVISED -
PLOT SCALE = 1:20	DRAWN - PAW	REVISED -
PLOT DATE = 5/13/2017	CHECKED - PJO	REVISED -
	DATE - 05/12/17	REVISED -

**STATE OF ILLINOIS
DEPARTMENT OF TRANSPORTATION**

**NORMANTOWN ROAD - PRE-STAGE
CROSS-SECTIONS**

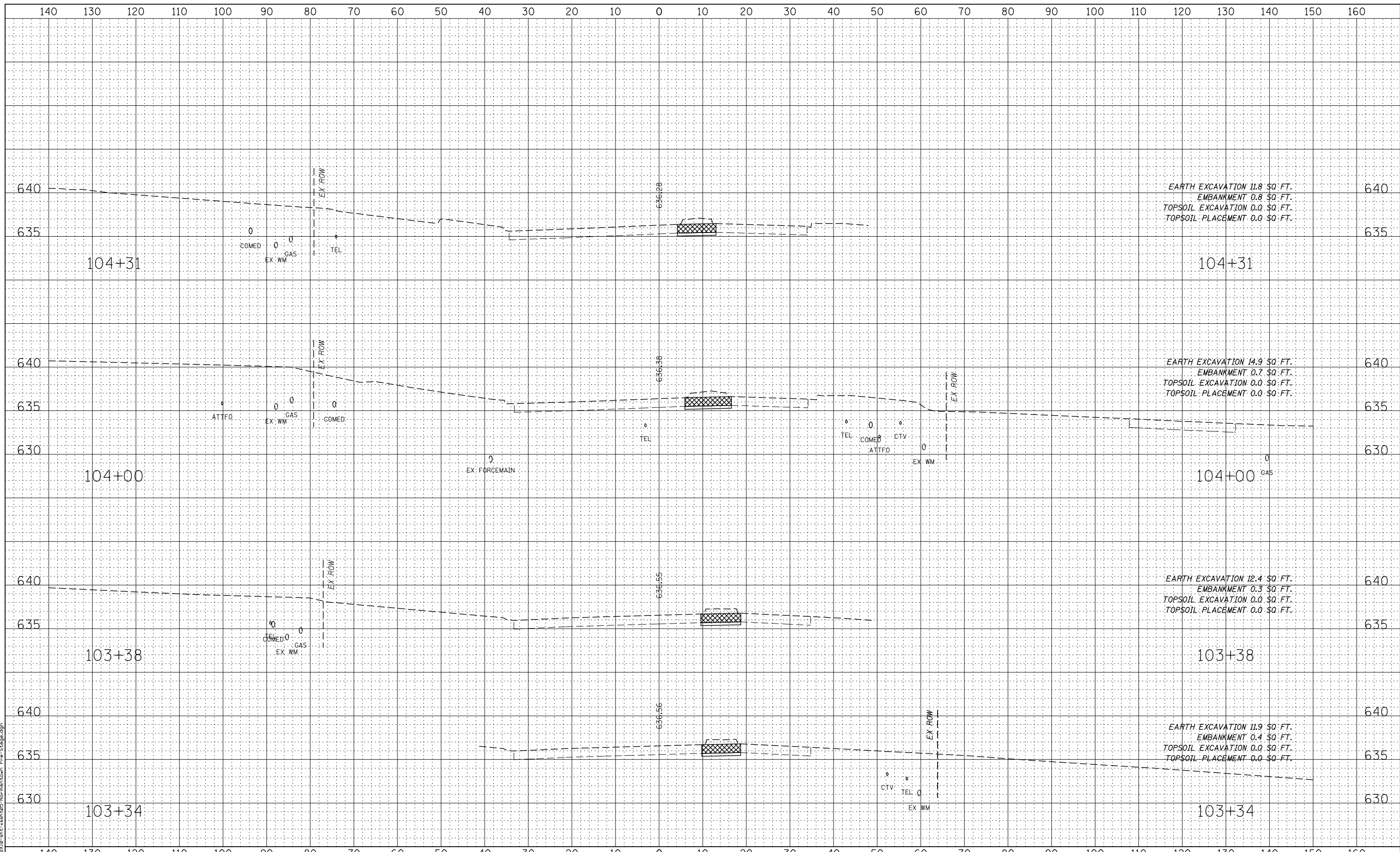
SCALE: SHEET NO. 6 OF 12 SHEETS STA. 101+50 TO STA. 103+00

F.A.P. RTE.	SECTION	COUNTY	TOTAL SHEETS	SHEET NO.
856	(99-1HB-1) R-1	WILL	1508	1341
CONTRACT NO. 60X10				

FED. ROAD DIST. NO. ILLINOIS FED. AID PROJECT

BY	DATE

BY	DATE



FILE NAME = D:\62\10-Int-xsh\05-Normantown-Pre-Stage.dgn



USER NAME = mmaestra
 DESIGNED - RTA
 DRAWN - PAW
 CHECKED - PJO
 DATE - 05/12/17

REVISD -
 REVISD -
 REVISD -
 REVISD -

STATE OF ILLINOIS
 DEPARTMENT OF TRANSPORTATION

NORMANTOWN ROAD - PRE-STAGE
 CROSS-SECTIONS

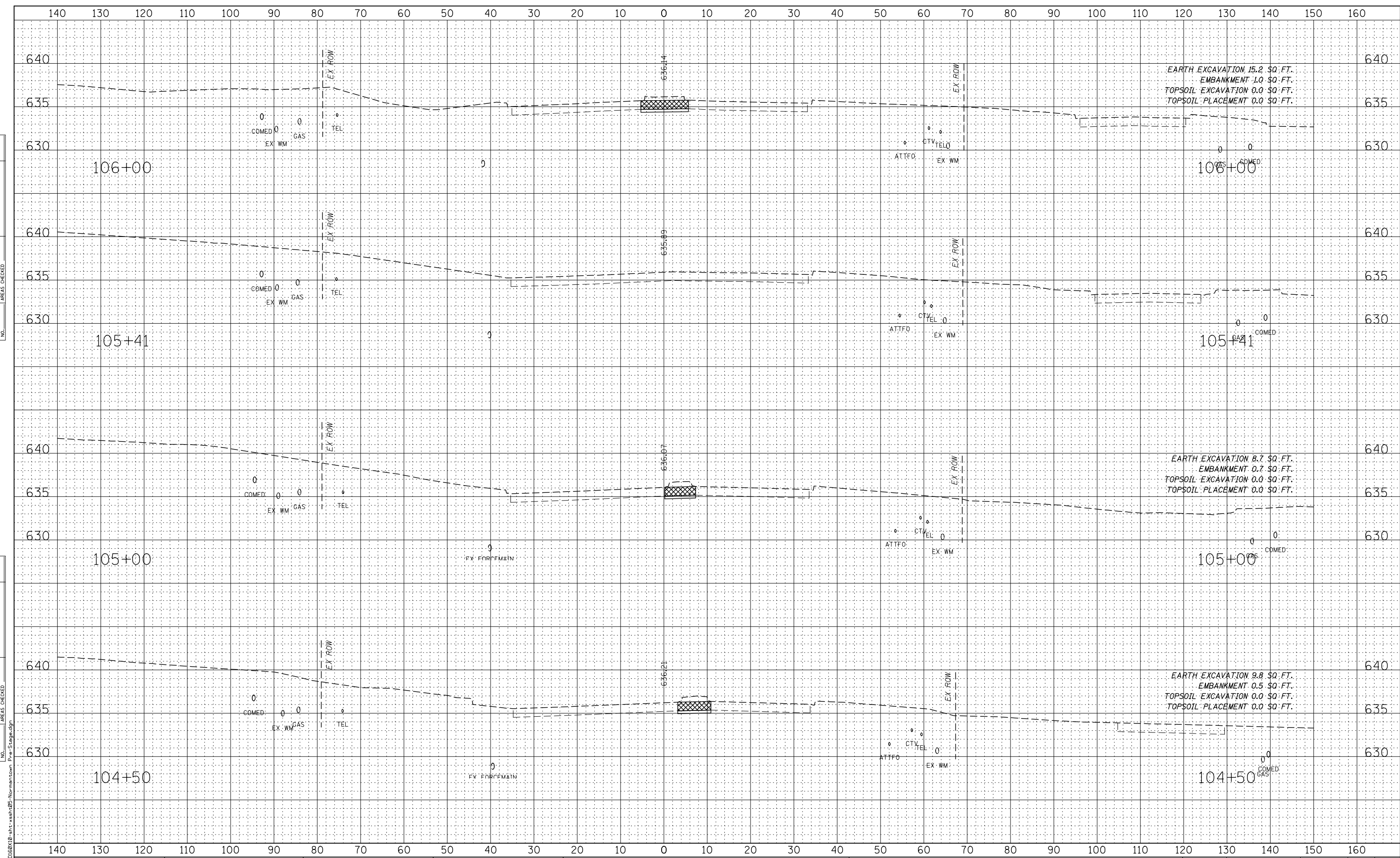
SCALE: SHEET NO. 7 OF 12 SHEETS STA. 103+34.09 TO STA. 104+31

F.A.P. RTE.	SECTION	COUNTY	TOTAL SHEETS	SHEET NO.
856	(99-1HB-1) R-1	WILL	1508	1342
CONTRACT NO. 60X10				

FED. ROAD DIST. NO. ILLINOIS FED. AID PROJECT

BY	DATE
FINAL SURVEY	SURVEYED
NOTE BOOK	PLOTTED
NO.	TEMPLATE
	AREAS CHECKED

BY	DATE
ORIGINAL SURVEY	SURVEYED
NOTE BOOK	PLOTTED
NO.	TEMPLATE
	AREAS CHECKED



FILE NAME = D:\6010\10-11\17\17-11-17\17-11-17\Normantown - Pre-Stage.dgn



USER NAME = mmaestra	DESIGNED - RTA	REVISED -
PLOT SCALE = 1:20	DRAWN - PAW	REVISED -
PLOT DATE = 5/13/2017	CHECKED - PJO	REVISED -
	DATE - 05/12/17	REVISED -

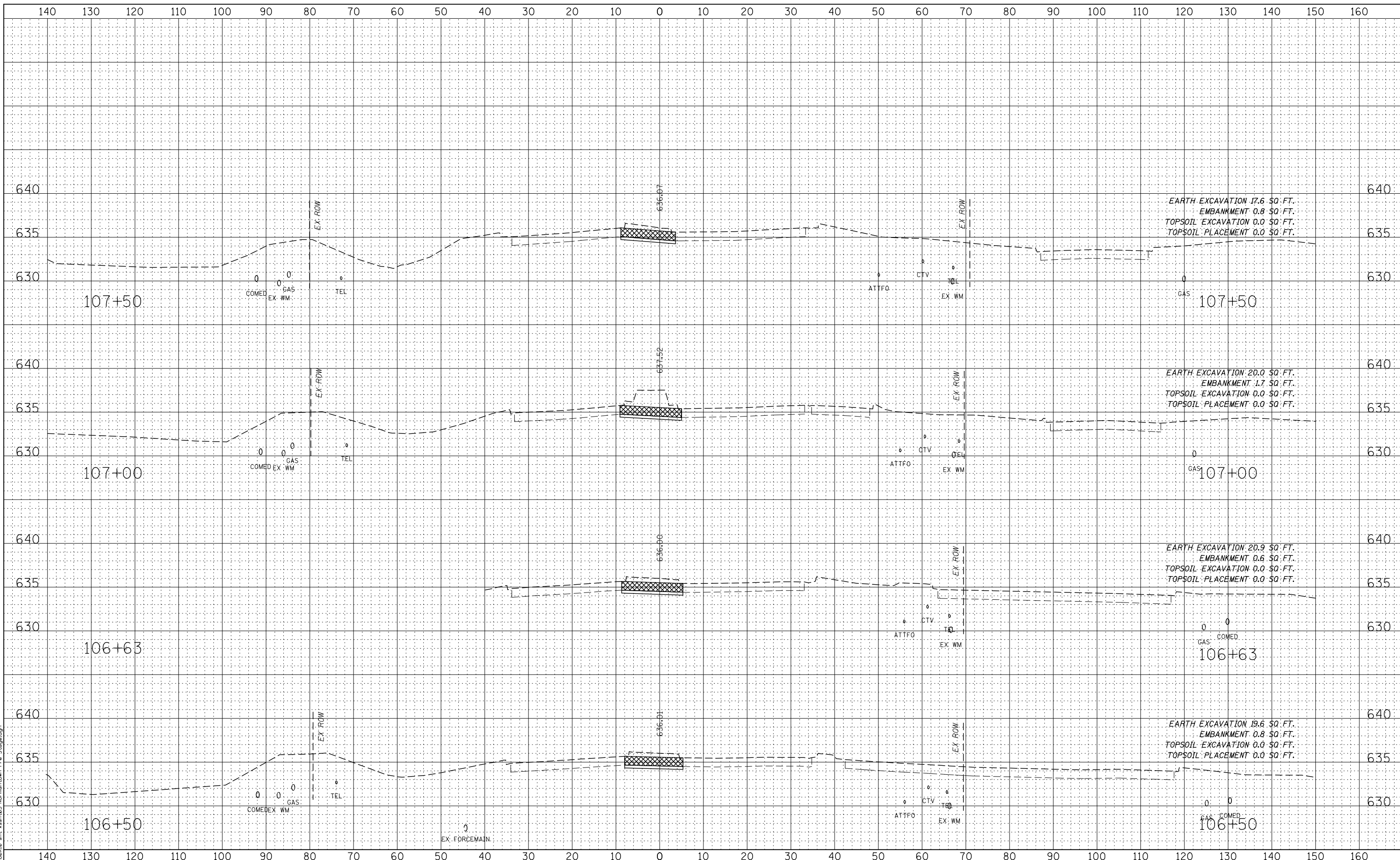
**STATE OF ILLINOIS
DEPARTMENT OF TRANSPORTATION**

NORMANTOWN ROAD - PRE-STAGE CROSS-SECTIONS			
SCALE:	SHEET NO. 8 OF 12 SHEETS	STA. 104+50 TO STA. 106+00	

F.A.P. RTE.	SECTION	COUNTY	TOTAL SHEETS	SHEET NO.
856	(99-1HB-1) R-1	WILL	1508	1343
CONTRACT NO. 60X10				
FED. ROAD DIST. NO. ILLINOIS FED. AID PROJECT				

DATE
BY
FINAL SURVEY
NO. SURVEY BOOK
PLOTTED TEMPLATE
AREAS CHECKED

DATE
BY
ORIGINAL SURVEY
NO. SURVEY BOOK
PLOTTED TEMPLATE
AREAS CHECKED



FILE NAME = D:\6010\9-shr-xsh\05-Normantown Pre-Stage.dgn

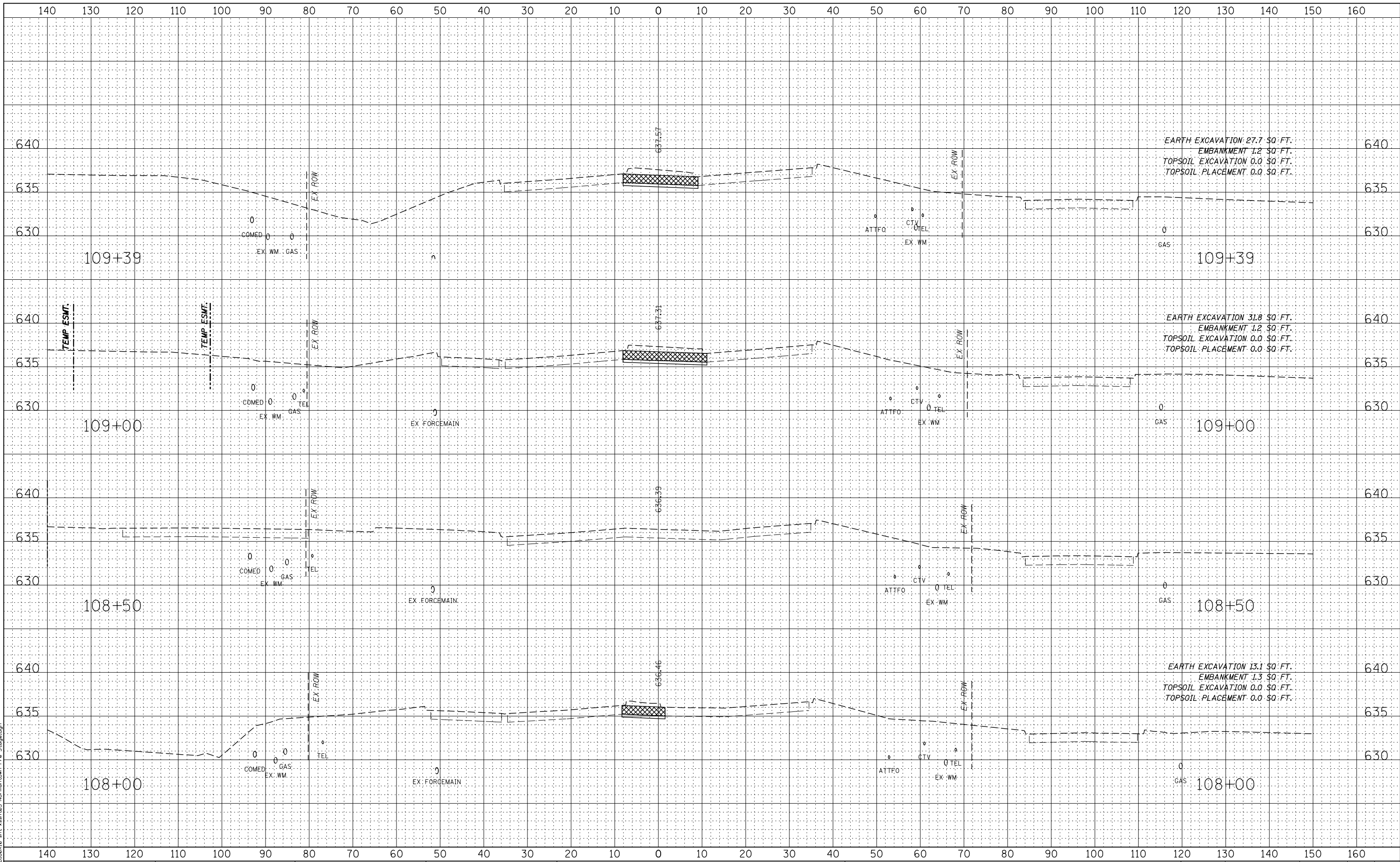


USER NAME = mmaestra	DESIGNED - RTA	REVISED -
PLOT SCALE = 1:20	DRAWN - PAW	REVISED -
PLOT DATE = 5/13/2017	CHECKED - PJO	REVISED -
	DATE - 05/12/17	REVISED -

STATE OF ILLINOIS
DEPARTMENT OF TRANSPORTATION

NORMANTOWN ROAD - PRE-STAGE CROSS-SECTIONS	
SCALE:	SHEET NO. 9 OF 12 SHEETS STA. 106+50 TO STA. 107+50

F.A.P. RTE.	SECTION	COUNTY	TOTAL SHEETS	SHEET NO.
856	(99-1HB-1) R-1	WILL	1508	1344
CONTRACT NO. 60X10				
FED. ROAD DIST. NO. ILLINOIS FED. AID PROJECT				



BY	DATE
FINAL SURVEY	SURVEYED
NOTE BOOK	PLOTTED
NO.	TEMPLATE
	AREAS CHECKED

BY	DATE
ORIGINAL SURVEY	SURVEYED
NOTE BOOK	PLOTTED
NO.	TEMPLATE
	AREAS CHECKED

FILE NAME = D:\6010\10-st-108+00-Normantown-Pre-Stage.dgn



USER NAME = mmaestra	DESIGNED - RTA	REVISED -
	DRAWN - PAW	REVISED -
	CHECKED - PJO	REVISED -
PLOT SCALE = 1:20	DATE - 05/12/17	REVISED -
PLOT DATE = 5/13/2017		

**STATE OF ILLINOIS
DEPARTMENT OF TRANSPORTATION**

**NORMANTOWN ROAD - PRE-STAGE
CROSS-SECTIONS**

SCALE: SHEET NO. 10 OF 12 SHEETS STA. 108+00 TO STA. 109+39.24

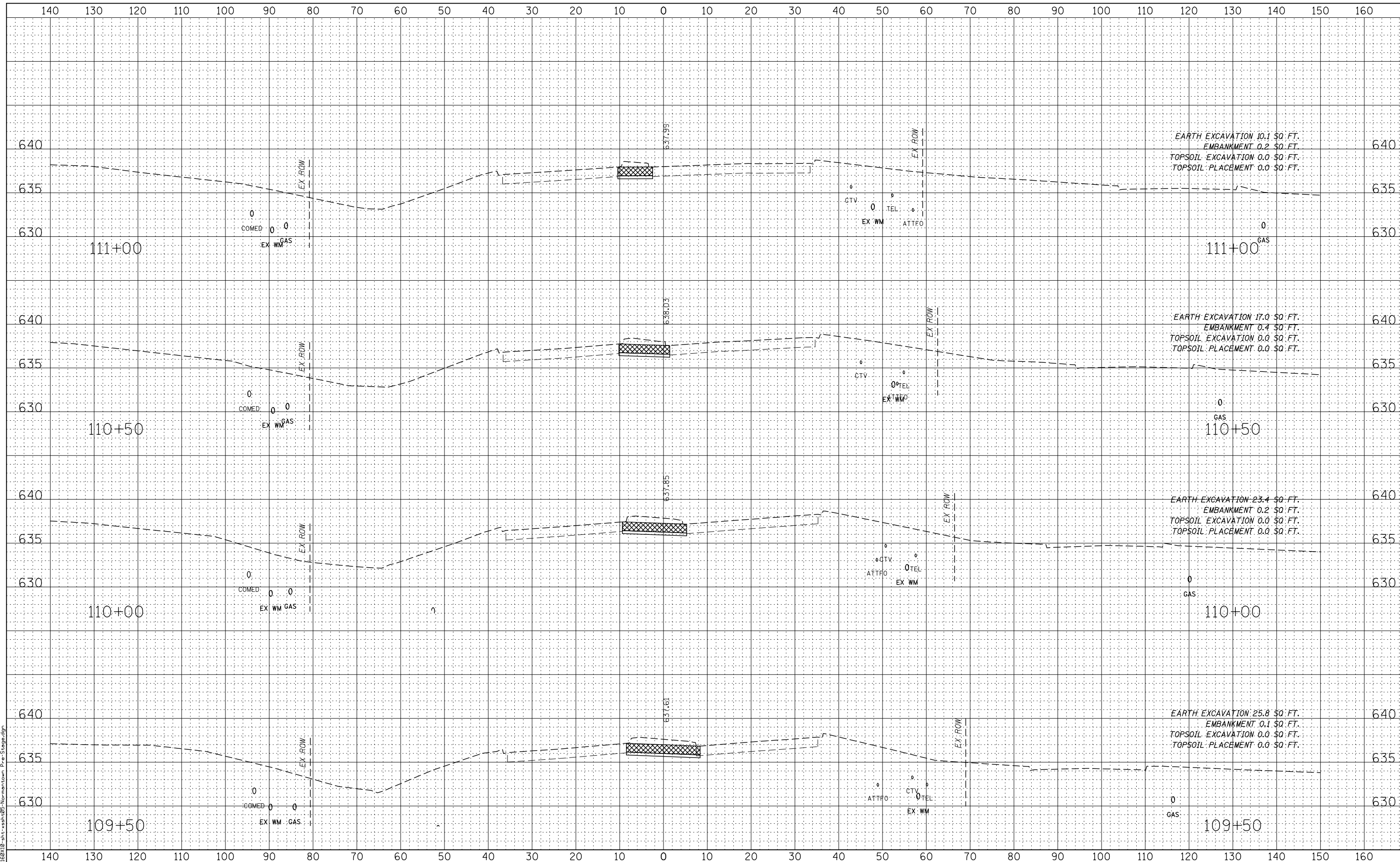
F.A.P. RTE.	SECTION	COUNTY	TOTAL SHEETS	SHEET NO.
856	(99-1HB-1) R-1	WILL	1508	1345
CONTRACT NO. 60X10				

FED. ROAD DIST. NO. ILLINOIS FED. AID PROJECT

DATE	
BY	
SURVEYED	
PLOTTED	
TEMPLATE	
NOTE BOOK	
AREAS CHECKED	

DATE	
BY	
SURVEYED	
PLOTTED	
TEMPLATE	
NOTE BOOK	
AREAS CHECKED	

FILE NAME = D:\620109-shr-ssah\05-Normantown-Pre-Stage.dgn



USER NAME = mmaestra	DESIGNED - RTA	REVISED -
DESIGNED - RTA	DRAWN - PAW	REVISED -
DRAWN - PAW	CHECKED - PJO	REVISED -
CHECKED - PJO	DATE - 05/12/17	REVISED -
DATE - 05/12/17		

STATE OF ILLINOIS
DEPARTMENT OF TRANSPORTATION

**NORMANTOWN ROAD - PRE-STAGE
CROSS-SECTIONS**

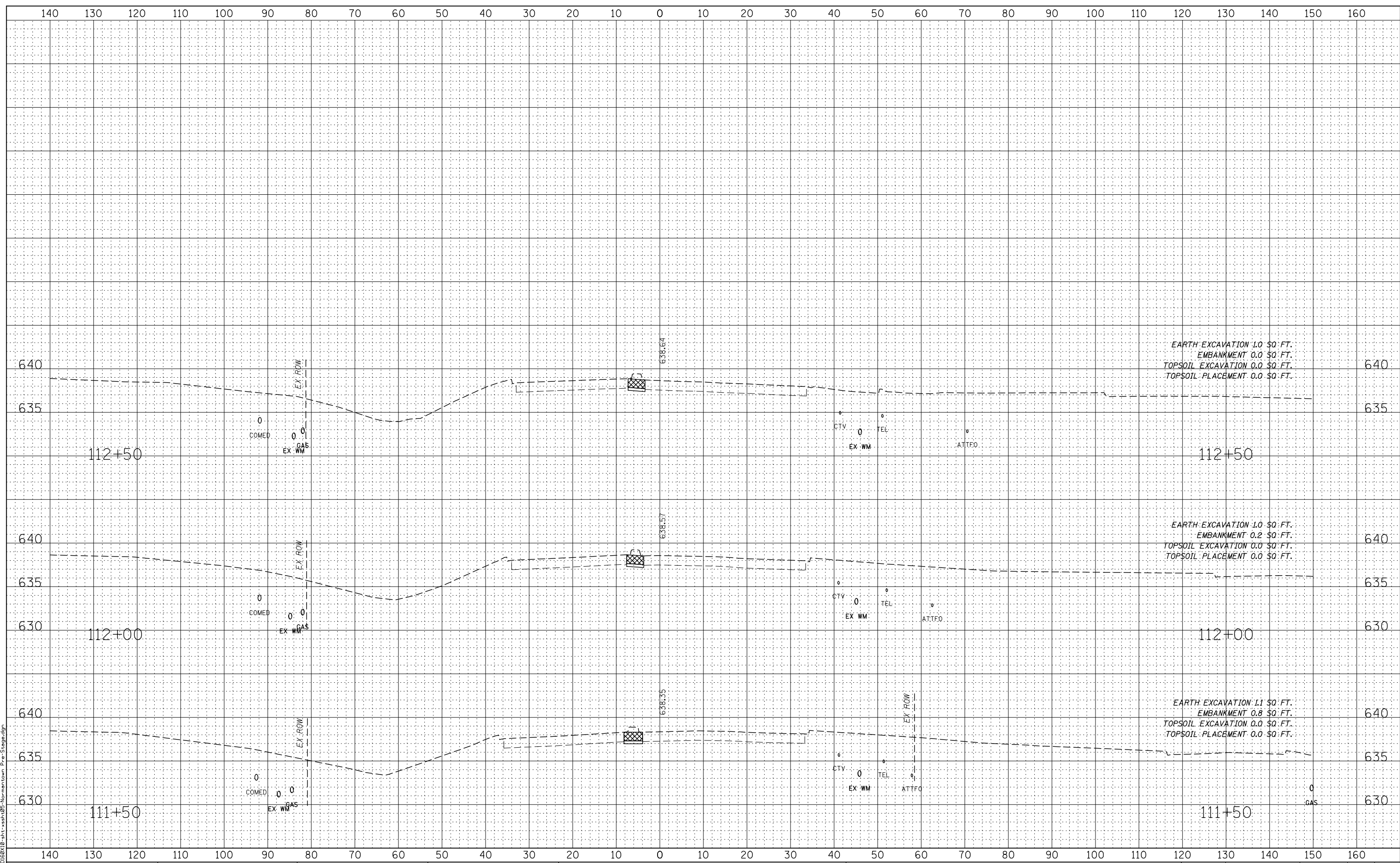
SCALE:	SHEET NO. 11 OF 12 SHEETS	STA. 109+50 TO STA. 111+00
--------	---------------------------	----------------------------

F.A.P. RTE.	SECTION	COUNTY	TOTAL SHEETS	SHEET NO.
856	(99-1HB-1) R-1	WILL	1508	1346
CONTRACT NO. 60X10				

FED. ROAD DIST. NO. ILLINOIS FED. AID PROJECT

DATE	
BY	
FINAL SURVEY	SURVEYED
NOTE BOOK	PLOTTED
NO.	TEMPLATE
	AREAS CHECKED

DATE	
BY	
ORIGINAL SURVEY	SURVEYED
NOTE BOOK	PLOTTED
NO.	TEMPLATE
	AREAS CHECKED



FILE NAME = D:\6010\10-111-112\105-Normantown Pre-Stage.dgn



USER NAME = mmaestra	DESIGNED - RTA	REVISED -
PLOT SCALE = 1:20	DRAWN - PAW	REVISED -
PLOT DATE = 5/13/2017	CHECKED - PJO	REVISED -
	DATE - 05/12/17	REVISED -

**STATE OF ILLINOIS
DEPARTMENT OF TRANSPORTATION**

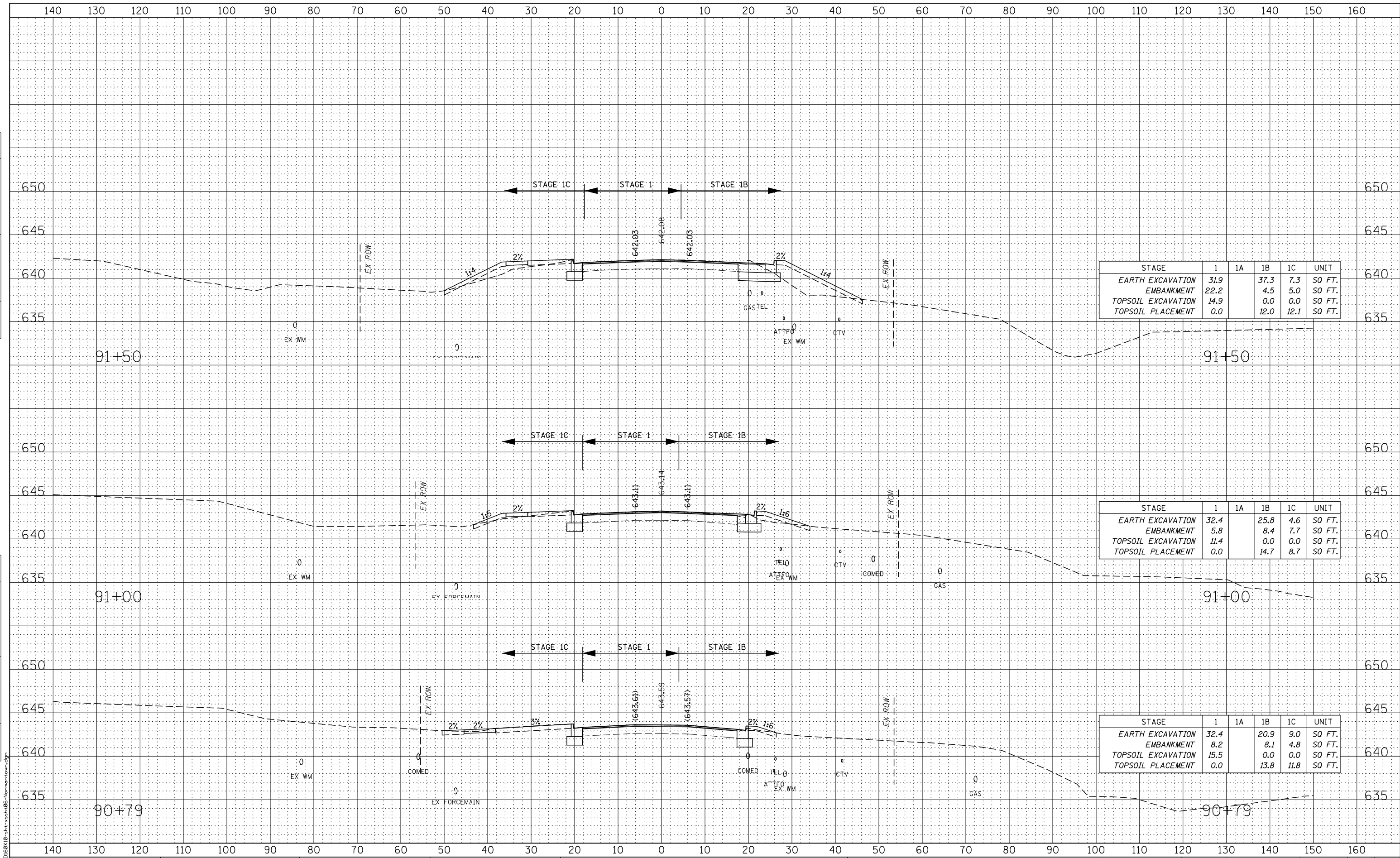
**NORMANTOWN ROAD - PRE-STAGE
CROSS-SECTIONS**

SCALE: SHEET NO. 12 OF 12 SHEETS STA. 111+50 TO STA. 112+50

F.A.P. RTE.	SECTION	COUNTY	TOTAL SHEETS	SHEET NO.
856	(99-1HB-1) R-1	WILL	1508	1347
CONTRACT NO. 60X10				
FED. ROAD DIST. NO. ILLINOIS FED. AID PROJECT				

DATE	
BY	
FINAL SURVEY PLOTTED TEMPLATE AREAS CHECKED	
NO.	

DATE	
BY	
ORIGINAL SURVEY PLOTTED TEMPLATE AREAS CHECKED	
NO.	



STAGE	1	1A	1B	1C	UNIT
EARTH EXCAVATION	31.9		37.3	7.3	SQ FT.
EMBANKMENT	22.2		4.5	5.0	SQ FT.
TOPSOIL EXCAVATION	14.9		0.0	0.0	SQ FT.
TOPSOIL PLACEMENT	0.0		12.0	12.1	SQ FT.

STAGE	1	1A	1B	1C	UNIT
EARTH EXCAVATION	32.4		25.8	4.6	SQ FT.
EMBANKMENT	5.8		8.4	7.7	SQ FT.
TOPSOIL EXCAVATION	11.4		0.0	0.0	SQ FT.
TOPSOIL PLACEMENT	0.0		14.7	8.7	SQ FT.

STAGE	1	1A	1B	1C	UNIT
EARTH EXCAVATION	32.4		20.9	9.0	SQ FT.
EMBANKMENT	8.2		8.1	4.8	SQ FT.
TOPSOIL EXCAVATION	15.5		0.0	0.0	SQ FT.
TOPSOIL PLACEMENT	0.0		13.8	11.8	SQ FT.



USER NAME = mmaestra
 DESIGNED - RTA
 DRAWN - PAW
 CHECKED - PJO
 DATE - 05/12/17

REVISED -
 REVISED -
 REVISED -
 REVISED -

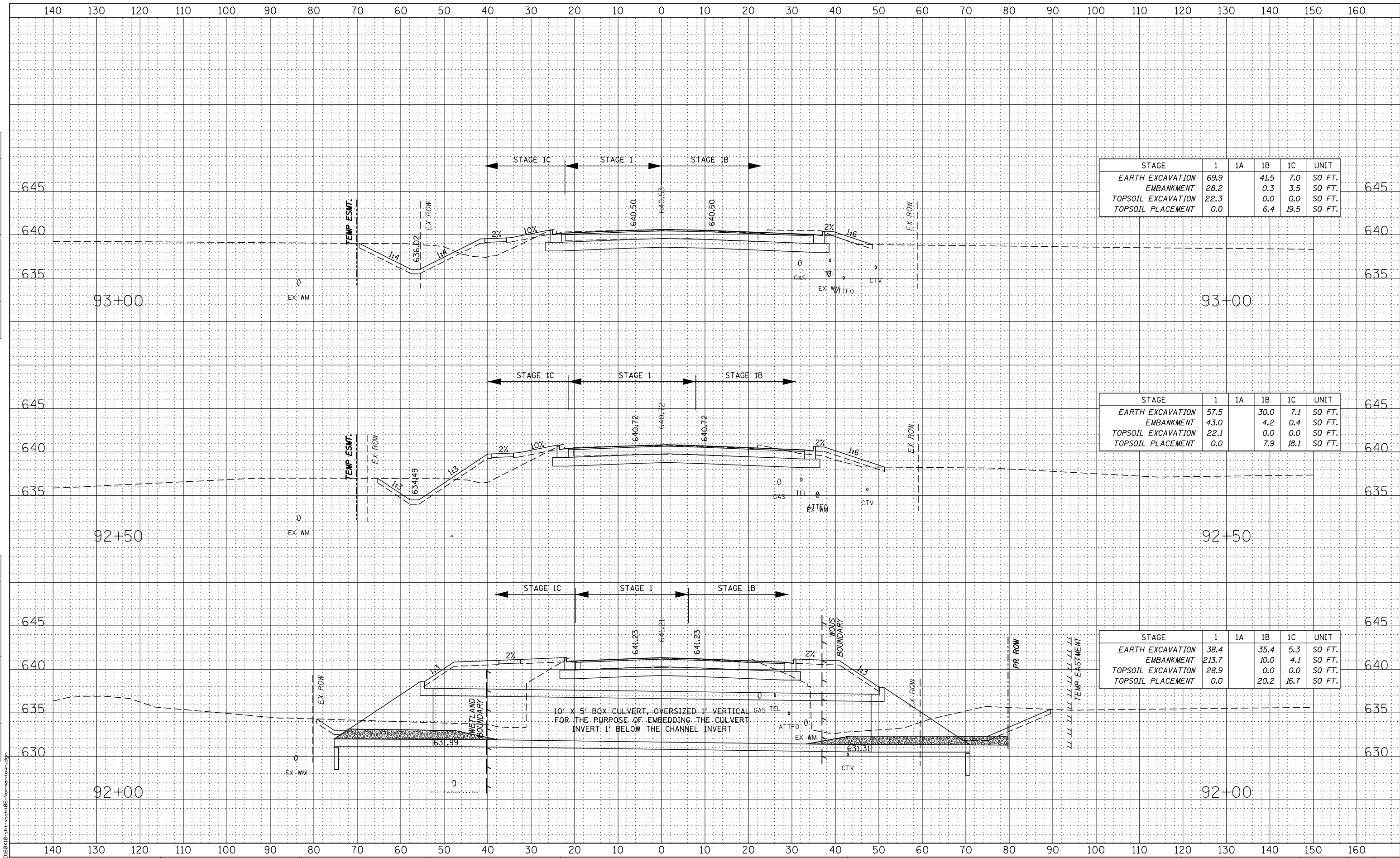
STATE OF ILLINOIS
 DEPARTMENT OF TRANSPORTATION

NORMANTOWN ROAD
 CROSS-SECTIONS
 SCALE: SHEET NO. 1 OF 15 SHEETS STA. 90+79 TO STA. 91+50

F.A.P. RTE.	SECTION	COUNTY	TOTAL SHEETS	SHEET NO.
856	(99-1HB-1) R-1	WILL	1508	1348
CONTRACT NO. 60X10				
FED. ROAD DIST. NO.		ILLINOIS FED. AID PROJECT		

DATE	
BY	
FINAL SURVEY	SURVEYED
NOTE BOOK	PLOTTED
NO.	TEMPLATE
	AREAS CHECKED

DATE	
BY	
ORIGINAL SURVEY	SURVEYED
NOTE BOOK	PLOTTED
NO.	TEMPLATE
	AREAS CHECKED



STAGE	1	1A	1B	1C	UNIT
EARTH EXCAVATION	69.9		41.5	7.0	SQ FT.
EMBANKMENT	28.2		0.3	3.5	SQ FT.
TOPSOIL EXCAVATION	22.3		0.0	0.0	SQ FT.
TOPSOIL PLACEMENT	0.0		6.4	19.5	SQ FT.

STAGE	1	1A	1B	1C	UNIT
EARTH EXCAVATION	57.5		30.0	7.1	SQ FT.
EMBANKMENT	43.0		4.2	0.4	SQ FT.
TOPSOIL EXCAVATION	22.1		0.0	0.0	SQ FT.
TOPSOIL PLACEMENT	0.0		7.9	18.1	SQ FT.

STAGE	1	1A	1B	1C	UNIT
EARTH EXCAVATION	38.4		35.4	5.3	SQ FT.
EMBANKMENT	213.7		10.0	4.1	SQ FT.
TOPSOIL EXCAVATION	28.9		0.0	0.0	SQ FT.
TOPSOIL PLACEMENT	0.0		20.2	16.7	SQ FT.



USER NAME = mmaestra	DESIGNED - RTA	REVISED -
PLOT SCALE = 1:20	DRAWN - PAW	REVISED -
PLOT DATE = 5/13/2017	CHECKED - PJO	REVISED -
	DATE - 05/12/17	REVISED -

STATE OF ILLINOIS
DEPARTMENT OF TRANSPORTATION

NORMANTOWN ROAD
CROSS-SECTIONS

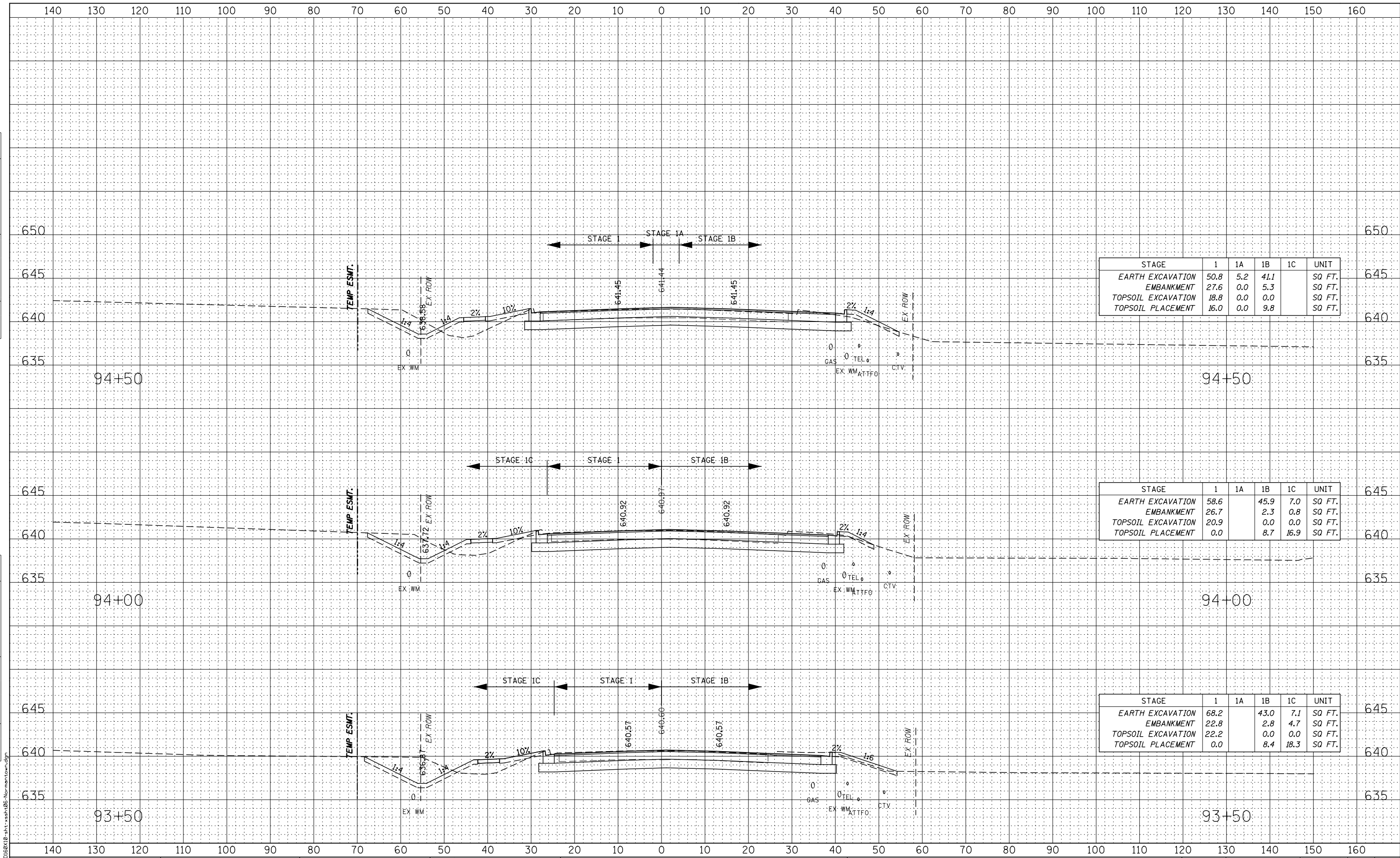
SCALE: SHEET NO. 2 OF 15 SHEETS STA. 92+00 TO STA. 93+00

F.A.P. RTE.	SECTION	COUNTY	TOTAL SHEETS	SHEET NO.
856	(99-1HB-1) R-1	WILL	1508	1349
CONTRACT NO. 60X10				

FILE NAME = D:\60X10\9-st-x-sha\06-Normantown.dgn

DATE	
BY	
FINAL SURVEY PLOTTED	
NOTE BOOK	
AREAS CHECKED	

DATE	
BY	
ORIGINAL SURVEY PLOTTED	
NOTE BOOK	
AREAS CHECKED	



STAGE	1	1A	1B	1C	UNIT
EARTH EXCAVATION	50.8	5.2	4.1		SQ. FT.
EMBANKMENT	27.6	0.0	5.3		SQ. FT.
TOPSOIL EXCAVATION	18.8	0.0	0.0		SQ. FT.
TOPSOIL PLACEMENT	16.0	0.0	9.8		SQ. FT.

STAGE	1	1A	1B	1C	UNIT
EARTH EXCAVATION	58.6		45.9	7.0	SQ. FT.
EMBANKMENT	26.7		2.3	0.8	SQ. FT.
TOPSOIL EXCAVATION	20.9		0.0	0.0	SQ. FT.
TOPSOIL PLACEMENT	0.0		8.7	16.9	SQ. FT.

STAGE	1	1A	1B	1C	UNIT
EARTH EXCAVATION	68.2		43.0	7.1	SQ. FT.
EMBANKMENT	22.8		2.8	4.7	SQ. FT.
TOPSOIL EXCAVATION	22.2		0.0	0.0	SQ. FT.
TOPSOIL PLACEMENT	0.0		8.4	18.3	SQ. FT.



USER NAME = mmaestra	DESIGNED - RTA	REVISED -
PLOT SCALE = 1:20	DRAWN - PAW	REVISED -
PLOT DATE = 5/13/2017	CHECKED - PJO	REVISED -
	DATE - 05/12/17	REVISED -

**STATE OF ILLINOIS
DEPARTMENT OF TRANSPORTATION**

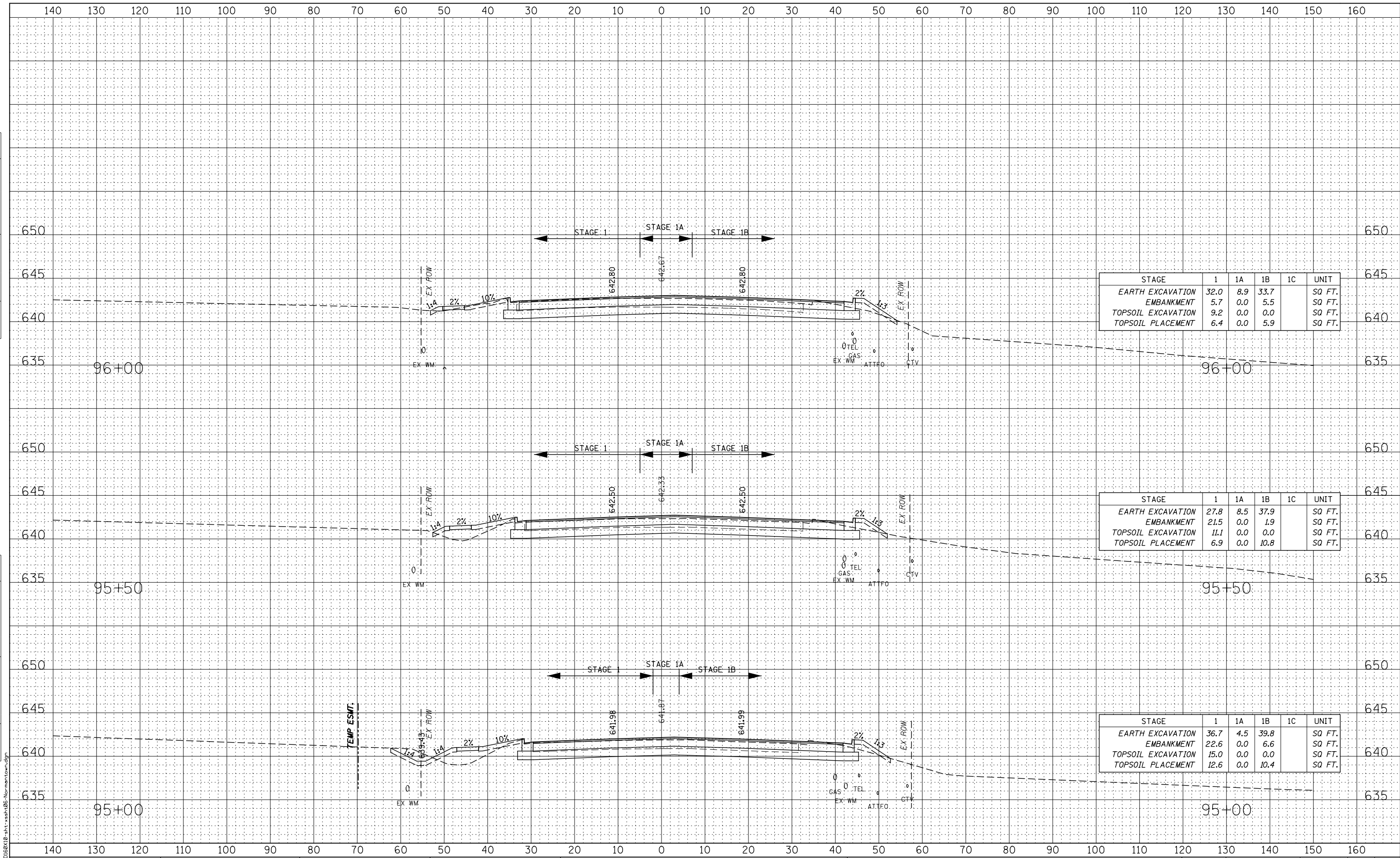
**NORMANTOWN ROAD
CROSS-SECTIONS**

SCALE: SHEET NO. 3 OF 15 SHEETS STA. 93+50 TO STA. 94+50

F.A.P. RTE.	SECTION	COUNTY	TOTAL SHEETS	SHEET NO.
856	(99-1HB-1) R-1	WILL	1508	1350
CONTRACT NO. 60X10				
FED. ROAD DIST. NO. ILLINOIS FED. AID PROJECT				

DATE	
BY	
FINAL SURVEY	
PLOTTED	
NOTE BOOK	
AREAS CHECKED	
NO.	

DATE	
BY	
ORIGINAL SURVEY	
PLOTTED	
NOTE BOOK	
AREAS CHECKED	
NO.	



STAGE	1	1A	1B	1C	UNIT
EARTH EXCAVATION	32.0	8.9	33.7		SQ FT.
EMBANKMENT	5.7	0.0	5.5		SQ FT.
TOPSOIL EXCAVATION	9.2	0.0	0.0		SQ FT.
TOPSOIL PLACEMENT	6.4	0.0	5.9		SQ FT.

STAGE	1	1A	1B	1C	UNIT
EARTH EXCAVATION	27.8	8.5	37.9		SQ FT.
EMBANKMENT	21.5	0.0	1.9		SQ FT.
TOPSOIL EXCAVATION	11.1	0.0	0.0		SQ FT.
TOPSOIL PLACEMENT	6.9	0.0	10.8		SQ FT.

STAGE	1	1A	1B	1C	UNIT
EARTH EXCAVATION	36.7	4.5	39.8		SQ FT.
EMBANKMENT	22.6	0.0	6.6		SQ FT.
TOPSOIL EXCAVATION	15.0	0.0	0.0		SQ FT.
TOPSOIL PLACEMENT	12.6	0.0	10.4		SQ FT.



USER NAME = mmaestra	DESIGNED - RTA	REVISED -
PLOT SCALE = 1:20	DRAWN - PAW	REVISED -
PLOT DATE = 5/13/2017	CHECKED - PJO	REVISED -
	DATE - 05/12/17	REVISED -

**STATE OF ILLINOIS
DEPARTMENT OF TRANSPORTATION**

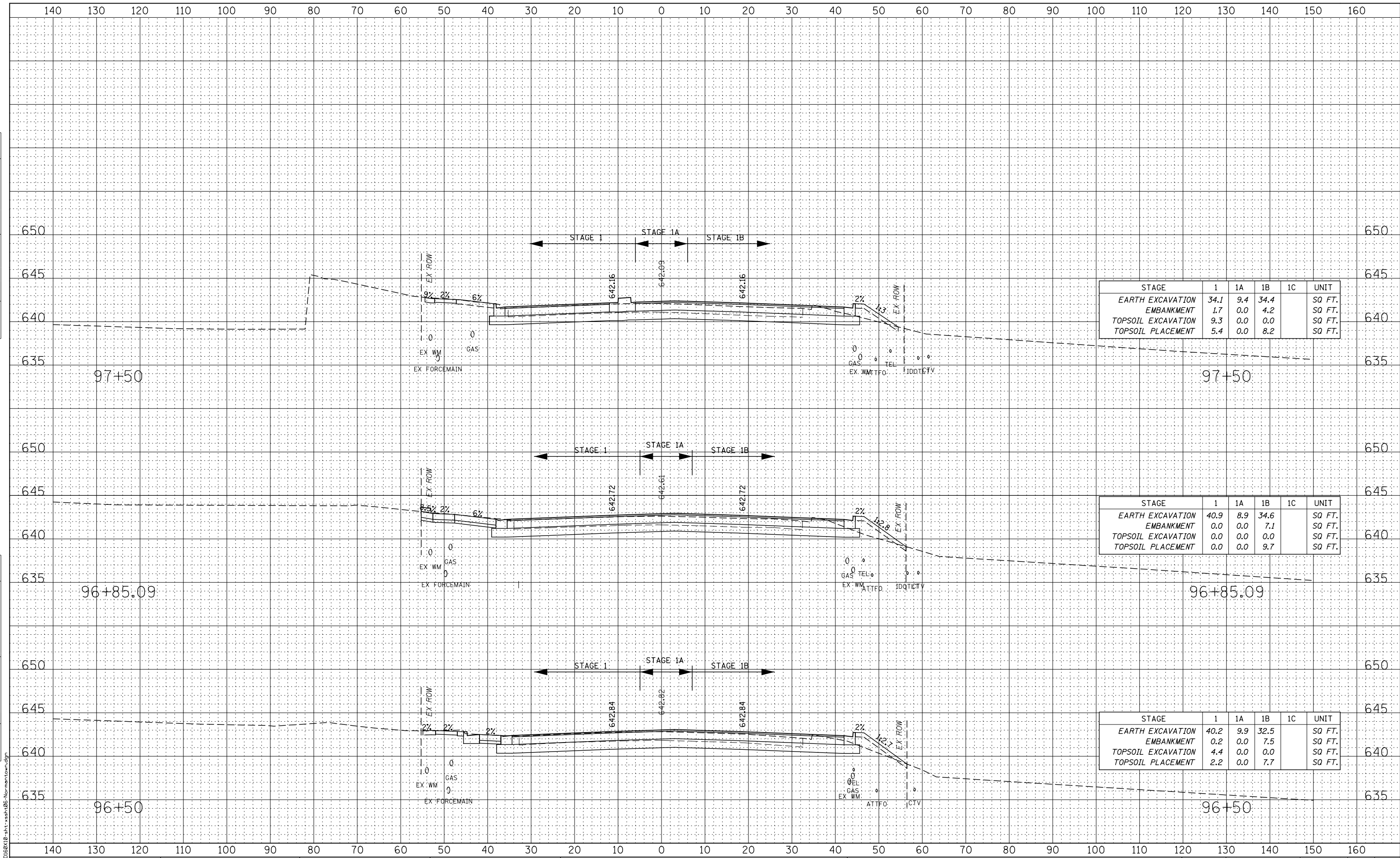
**NORMANTOWN ROAD
CROSS-SECTIONS**

SCALE: SHEET NO. 4 OF 15 SHEETS STA. 95+00 TO STA. 96+00

F.A.P. RTE.	SECTION	COUNTY	TOTAL SHEETS	SHEET NO.
856	(99-1HB-1) R-1	WILL	1508	1351
CONTRACT NO. 60X10				
FED. ROAD DIST. NO. ILLINOIS FED. AID PROJECT				

DATE	
BY	
FINAL SURVEY PLOTTED	
NOTE BOOK	
AREAS CHECKED	

DATE	
BY	
ORIGINAL SURVEY PLOTTED	
NOTE BOOK	
AREAS CHECKED	



STAGE	1	1A	1B	1C	UNIT
EARTH EXCAVATION	34.1	9.4	34.4		SQ FT.
EMBANKMENT	1.7	0.0	4.2		SQ FT.
TOPSOIL EXCAVATION	9.3	0.0	0.0		SQ FT.
TOPSOIL PLACEMENT	5.4	0.0	8.2		SQ FT.

STAGE	1	1A	1B	1C	UNIT
EARTH EXCAVATION	40.9	8.9	34.6		SQ FT.
EMBANKMENT	0.0	0.0	7.1		SQ FT.
TOPSOIL EXCAVATION	0.0	0.0	0.0		SQ FT.
TOPSOIL PLACEMENT	0.0	0.0	9.7		SQ FT.

STAGE	1	1A	1B	1C	UNIT
EARTH EXCAVATION	40.2	9.9	32.5		SQ FT.
EMBANKMENT	0.2	0.0	7.5		SQ FT.
TOPSOIL EXCAVATION	4.4	0.0	0.0		SQ FT.
TOPSOIL PLACEMENT	2.2	0.0	7.7		SQ FT.



USER NAME = mmaestra	DESIGNED - RTA	REVISED -
PLOT SCALE = 1:20	DRAWN - PAW	REVISED -
PLOT DATE = 5/13/2017	CHECKED - PJO	REVISED -
	DATE - 05/12/17	REVISED -

**STATE OF ILLINOIS
DEPARTMENT OF TRANSPORTATION**

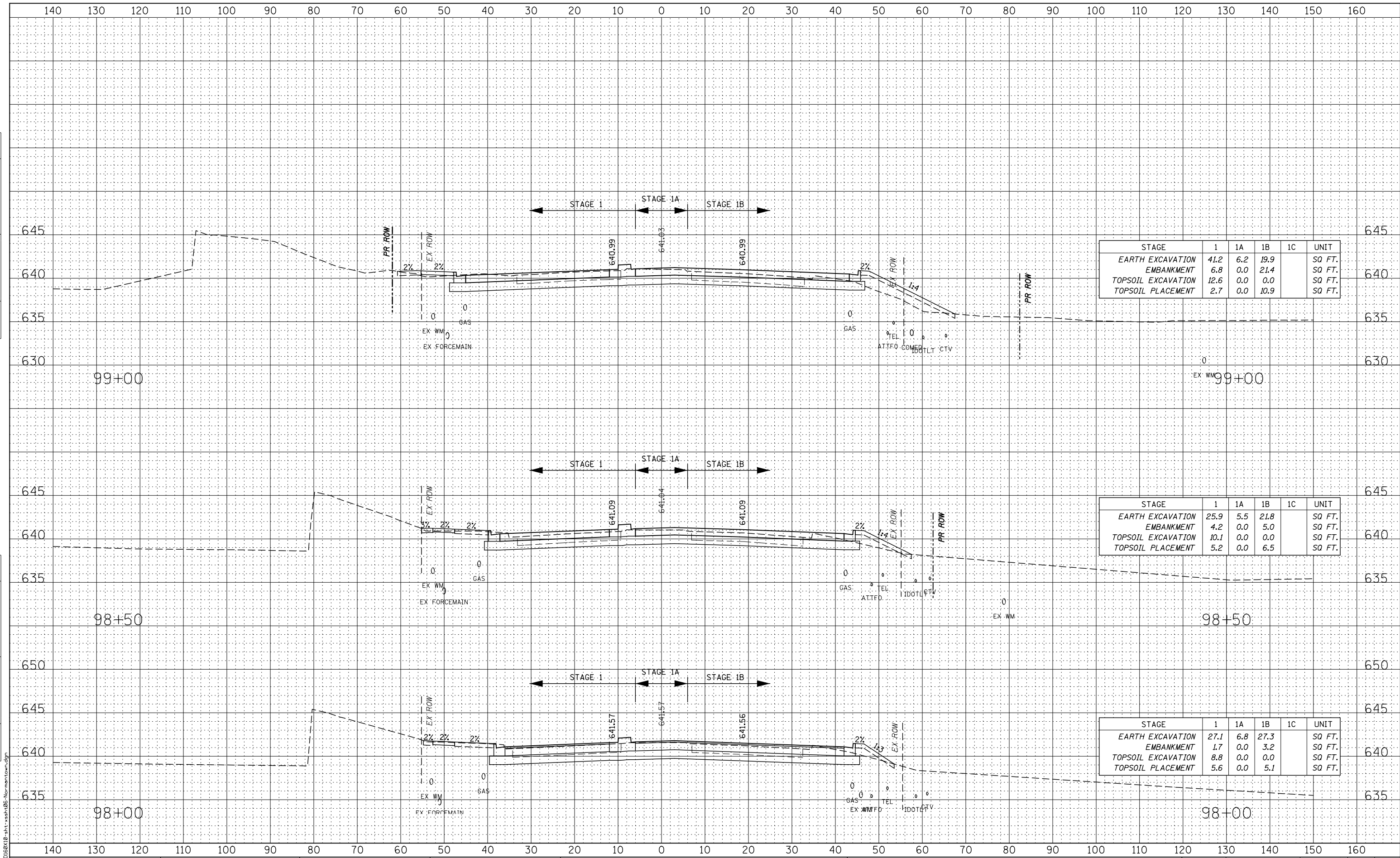
**NORMANTOWN ROAD
CROSS-SECTIONS**

SCALE: SHEET NO. 5 OF 15 SHEETS STA. 96+50 TO STA. 97+50

F.A.P. RTE.	SECTION	COUNTY	TOTAL SHEETS	SHEET NO.
856	(99-1HB-1) R-1	WILL	1508	1352
CONTRACT NO. 60X10				
FED. ROAD DIST. NO. ILLINOIS FED. AID PROJECT				

DATE	
BY	
FINAL SURVEY PLOTTED TEMPLATE AREAS CHECKED	
NO.	

DATE	
BY	
ORIGINAL SURVEY PLOTTED TEMPLATE AREAS CHECKED	
NO.	



USER NAME = mmaestra	DESIGNED - RTA	REVISED -
PLOT SCALE = 1:20	DRAWN - PAW	REVISED -
PLOT DATE = 5/13/2017	CHECKED - PJO	REVISED -
	DATE - 05/12/17	REVISED -

**STATE OF ILLINOIS
DEPARTMENT OF TRANSPORTATION**

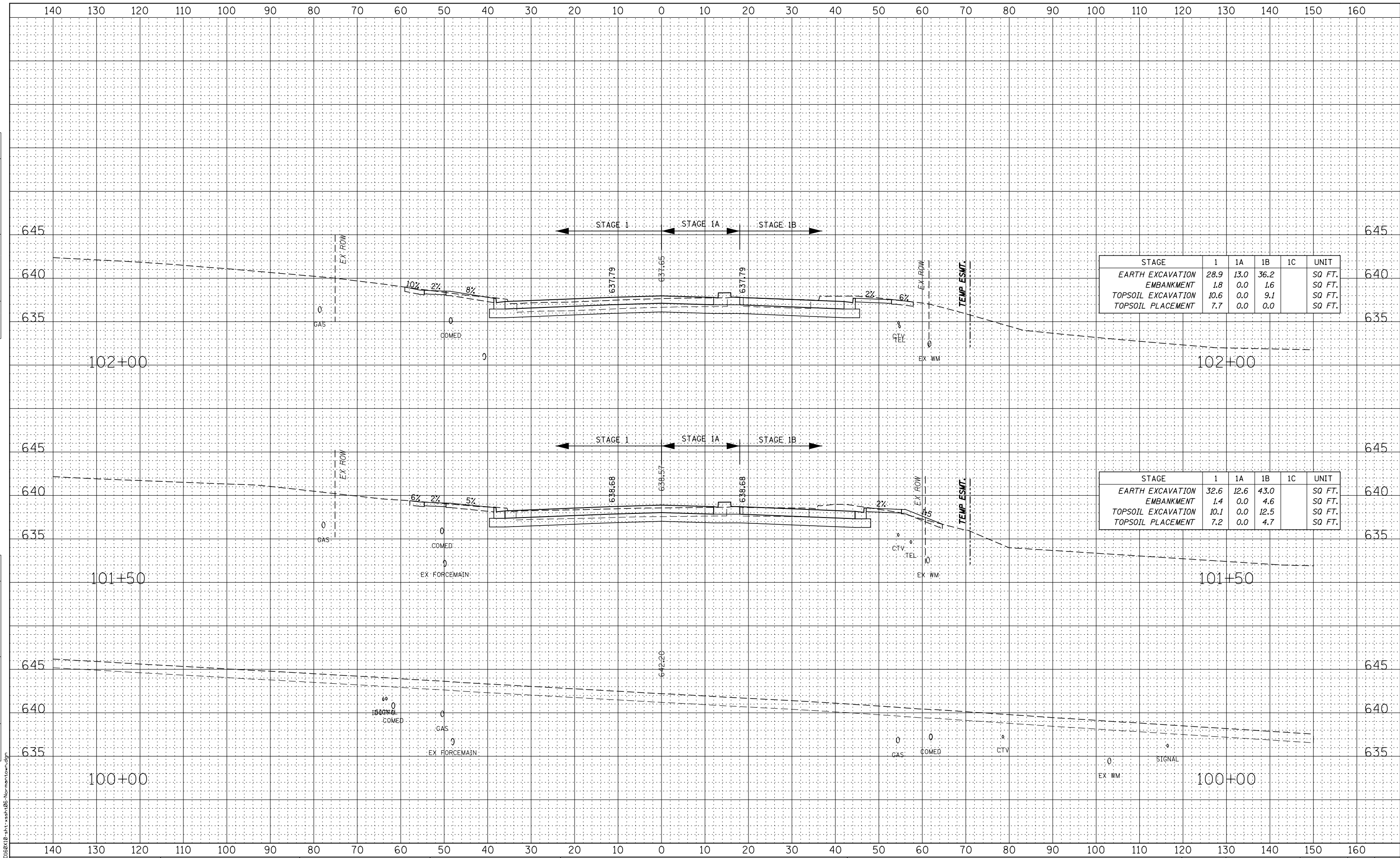
**NORMANTOWN ROAD
CROSS-SECTIONS**

SCALE: SHEET NO. 6 OF 15 SHEETS STA. 98+00 TO STA. 99+00

F.A.P. RTE.	SECTION	COUNTY	TOTAL SHEETS	SHEET NO.
856	(99-1HB-1) R-1	WILL	1508	1353
CONTRACT NO. 60X10				
FED. ROAD DIST. NO. ILLINOIS FED. AID PROJECT				

DATE	
BY	
FINAL SURVEY	
SURVEY PLOTTED	
NOTE BOOK	
AREAS CHECKED	
NO.	

DATE	
BY	
ORIGINAL SURVEY	
PLOTTED TEMPLATE	
NOTE BOOK	
AREAS CHECKED	
NO.	



STAGE	1	1A	1B	1C	UNIT
EARTH EXCAVATION	28.9	13.0	36.2		SQ FT.
EMBANKMENT	1.8	0.0	1.6		SQ FT.
TOPSOIL EXCAVATION	10.6	0.0	9.1		SQ FT.
TOPSOIL PLACEMENT	7.7	0.0	0.0		SQ FT.

STAGE	1	1A	1B	1C	UNIT
EARTH EXCAVATION	32.6	12.6	43.0		SQ FT.
EMBANKMENT	1.4	0.0	4.6		SQ FT.
TOPSOIL EXCAVATION	10.1	0.0	12.5		SQ FT.
TOPSOIL PLACEMENT	7.2	0.0	4.7		SQ FT.



USER NAME = mmaestra	DESIGNED - RTA	REVISED -
PLOT SCALE = 1:20	DRAWN - PAW	REVISED -
PLOT DATE = 5/13/2017	CHECKED - PJO	REVISED -
	DATE - 05/12/17	REVISED -

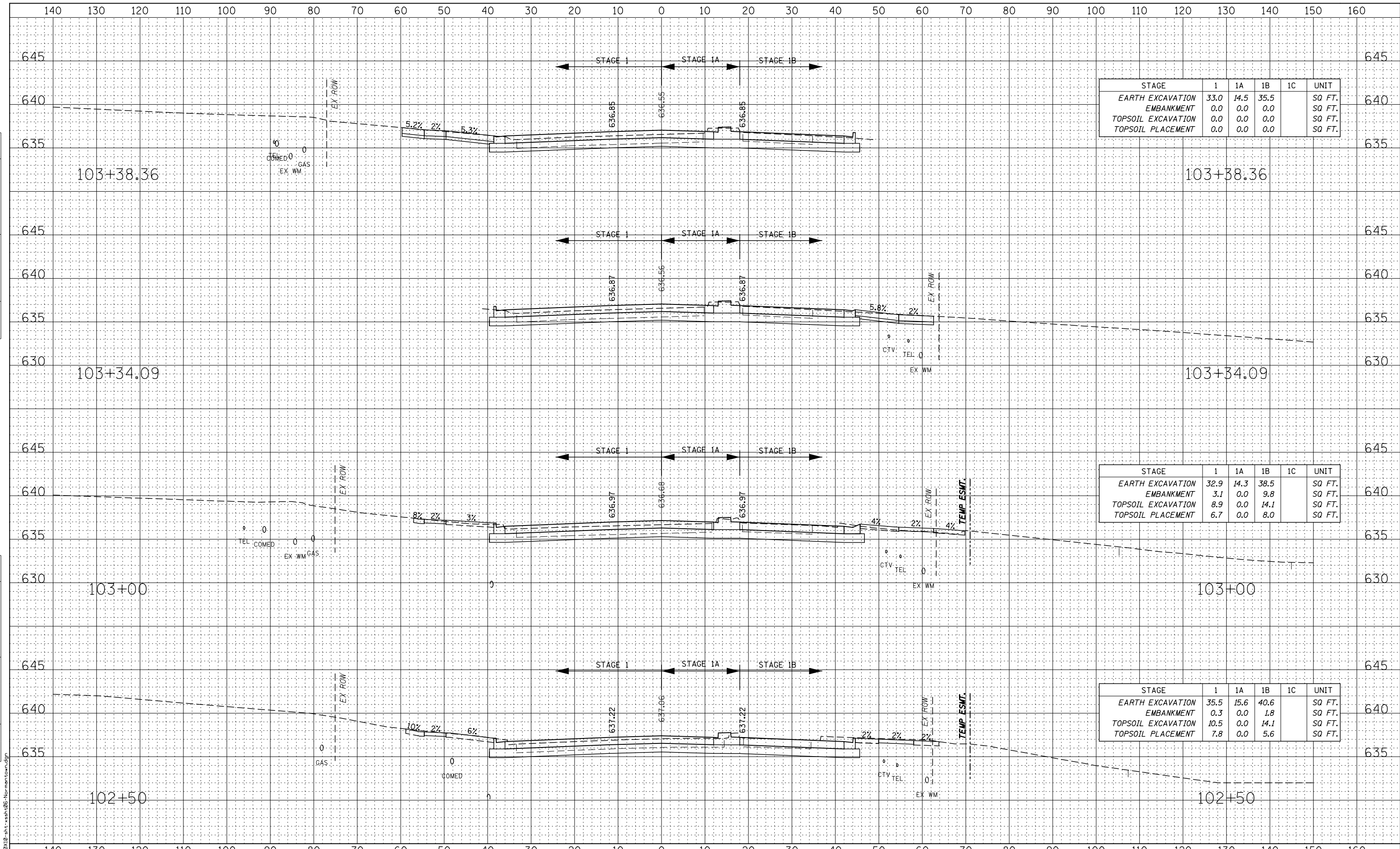
**STATE OF ILLINOIS
DEPARTMENT OF TRANSPORTATION**

NORMANTOWN ROAD CROSS-SECTIONS	
SCALE:	SHEET NO. 7 OF 15 SHEETS
	STA. 100+00 TO STA. 102+00

F.A.P. RTE.	SECTION	COUNTY	TOTAL SHEETS	SHEET NO.
856	(99-1HB-1) R-1	WILL	1508	1354
CONTRACT NO. 60X10				
FED. ROAD DIST. NO. ILLINOIS FED. AID PROJECT				

DATE	
BY	
FINAL SURVEY	SURVEYED
NOTE BOOK	PLOTTED
NO.	TEMPLATE
	AREAS CHECKED

DATE	
BY	
ORIGINAL SURVEY	SURVEYED
NOTE BOOK	PLOTTED
NO.	TEMPLATE
	AREAS CHECKED



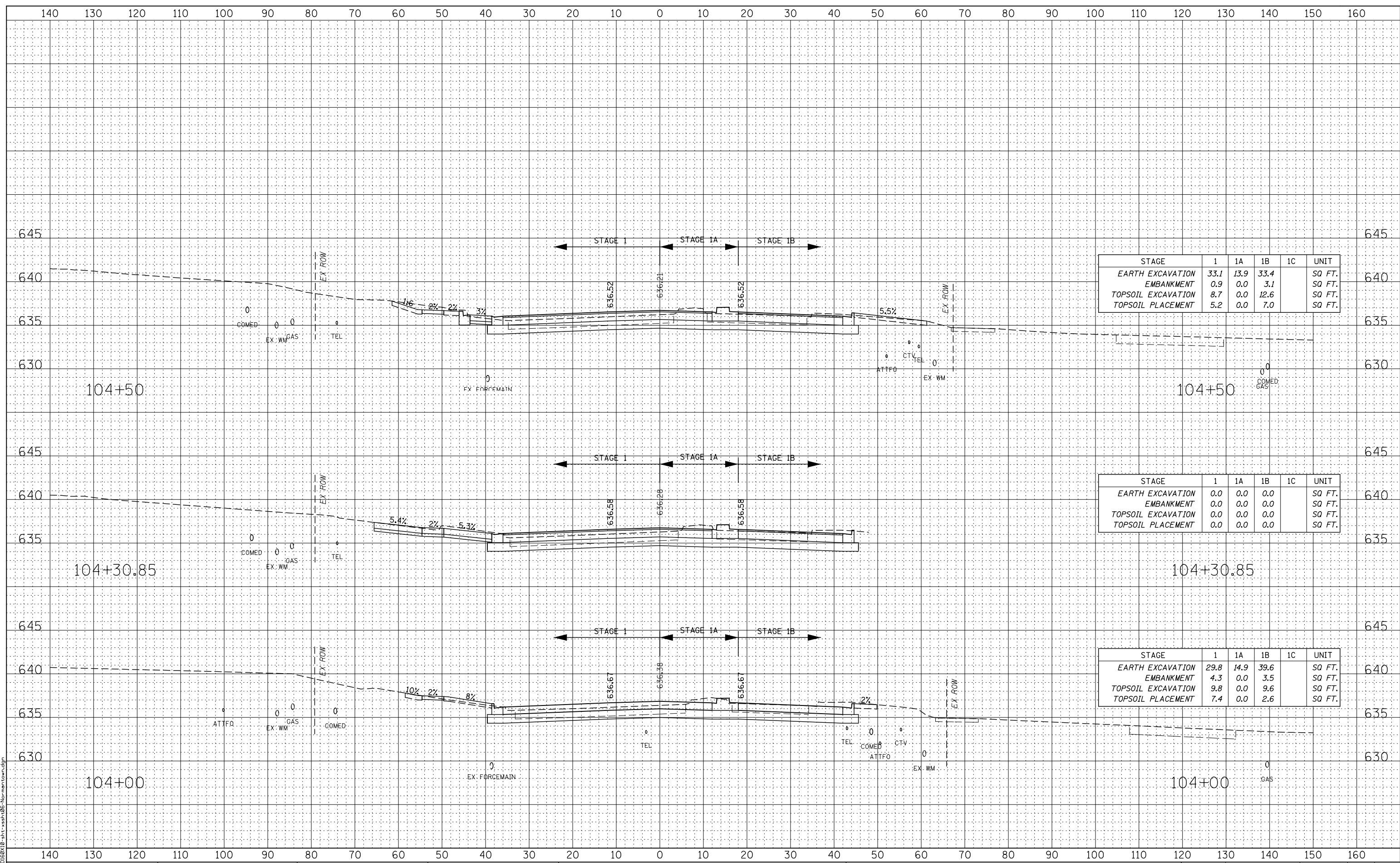
STAGE	1	1A	1B	1C	UNIT
EARTH EXCAVATION	33.0	14.5	35.5		SQ FT.
EMBANKMENT	0.0	0.0	0.0		SQ FT.
TOPSOIL EXCAVATION	0.0	0.0	0.0		SQ FT.
TOPSOIL PLACEMENT	0.0	0.0	0.0		SQ FT.

STAGE	1	1A	1B	1C	UNIT
EARTH EXCAVATION	32.9	14.3	38.5		SQ FT.
EMBANKMENT	3.1	0.0	9.8		SQ FT.
TOPSOIL EXCAVATION	8.9	0.0	14.1		SQ FT.
TOPSOIL PLACEMENT	6.7	0.0	8.0		SQ FT.

STAGE	1	1A	1B	1C	UNIT
EARTH EXCAVATION	35.5	15.6	40.6		SQ FT.
EMBANKMENT	0.3	0.0	1.8		SQ FT.
TOPSOIL EXCAVATION	10.5	0.0	14.1		SQ FT.
TOPSOIL PLACEMENT	7.8	0.0	5.6		SQ FT.

DATE	
BY	
SURVEYED	
PLOTTED	
TEMPLATE	
NOTE BOOK	
AREAS CHECKED	

DATE	
BY	
ORIGINAL SURVEY	
NOTE BOOK	
AREAS CHECKED	



STAGE	1	1A	1B	1C	UNIT
EARTH EXCAVATION	33.1	13.9	33.4		SQ. FT.
EMBANKMENT	0.9	0.0	3.1		SQ. FT.
TOPSOIL EXCAVATION	8.7	0.0	12.6		SQ. FT.
TOPSOIL PLACEMENT	5.2	0.0	7.0		SQ. FT.

STAGE	1	1A	1B	1C	UNIT
EARTH EXCAVATION	0.0	0.0	0.0		SQ. FT.
EMBANKMENT	0.0	0.0	0.0		SQ. FT.
TOPSOIL EXCAVATION	0.0	0.0	0.0		SQ. FT.
TOPSOIL PLACEMENT	0.0	0.0	0.0		SQ. FT.

STAGE	1	1A	1B	1C	UNIT
EARTH EXCAVATION	29.8	14.9	39.6		SQ. FT.
EMBANKMENT	4.3	0.0	3.5		SQ. FT.
TOPSOIL EXCAVATION	9.8	0.0	9.6		SQ. FT.
TOPSOIL PLACEMENT	7.4	0.0	2.6		SQ. FT.

FILE NAME = D:\6010\10-shr-xshah\06-Normantown.dgn



USER NAME = mmaestra	DESIGNED - RTA	REVISED -
PLOT SCALE = 1:20	DRAWN - PAW	REVISED -
PLOT DATE = 5/13/2017	CHECKED - PJO	REVISED -
	DATE - 05/12/17	REVISED -

**STATE OF ILLINOIS
DEPARTMENT OF TRANSPORTATION**

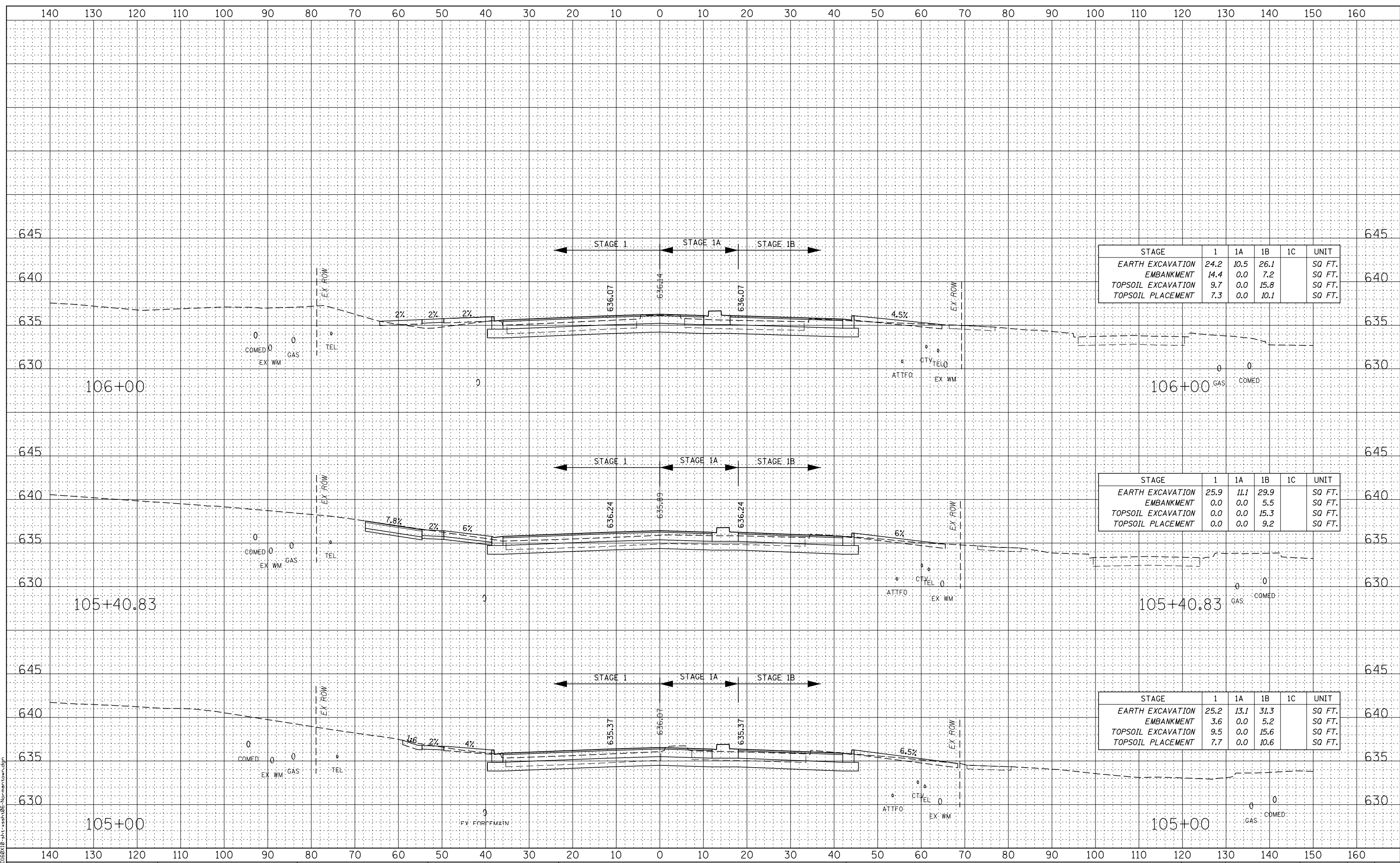
**NORMANTOWN ROAD
CROSS-SECTIONS**

SCALE: SHEET NO. 9 OF 15 SHEETS STA. 104+00 TO STA. 104+50

F.A.P. RTE.	SECTION	COUNTY	TOTAL SHEETS	SHEET NO.
856	(99-1HB-1) R-1	WILL	1508	1356
CONTRACT NO. 60X10				
FED. ROAD DIST. NO.		ILLINOIS FED. AID PROJECT		

DATE	
BY	
FINAL SURVEY PLOTTED TEMPLATE AREAS CHECKED	
NO.	

DATE	
BY	
ORIGINAL SURVEY PLOTTED TEMPLATE AREAS CHECKED	
NO.	



STAGE	1	1A	1B	1C	UNIT
EARTH EXCAVATION	24.2	10.5	26.1		SQ FT.
EMBANKMENT	14.4	0.0	7.2		SQ FT.
TOPSOIL EXCAVATION	9.7	0.0	15.8		SQ FT.
TOPSOIL PLACEMENT	7.3	0.0	10.1		SQ FT.

STAGE	1	1A	1B	1C	UNIT
EARTH EXCAVATION	25.9	11.1	29.9		SQ FT.
EMBANKMENT	0.0	0.0	5.5		SQ FT.
TOPSOIL EXCAVATION	0.0	0.0	15.3		SQ FT.
TOPSOIL PLACEMENT	0.0	0.0	9.2		SQ FT.

STAGE	1	1A	1B	1C	UNIT
EARTH EXCAVATION	25.2	13.1	31.3		SQ FT.
EMBANKMENT	3.6	0.0	5.2		SQ FT.
TOPSOIL EXCAVATION	9.5	0.0	15.6		SQ FT.
TOPSOIL PLACEMENT	7.7	0.0	10.6		SQ FT.

FILE NAME = D:\6010\10-st-105-106-Normantown.dgn



USER NAME = mmaestra	DESIGNED - RTA	REVISED -
PLOT SCALE = 1:20	DRAWN - PAW	REVISED -
PLOT DATE = 5/13/2017	CHECKED - PJO	REVISED -
	DATE - 05/12/17	REVISED -

**STATE OF ILLINOIS
DEPARTMENT OF TRANSPORTATION**

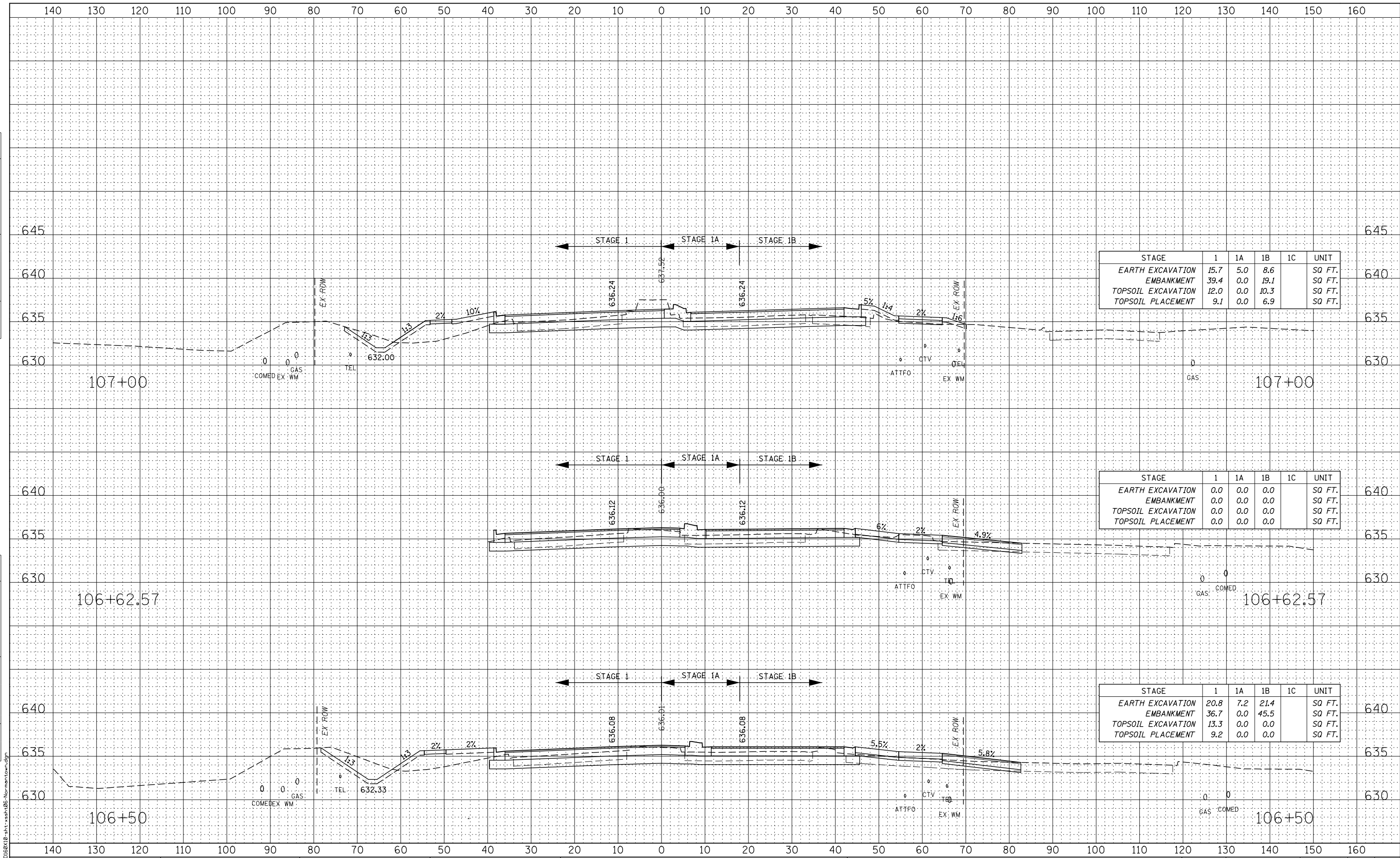
**NORMANTOWN ROAD
CROSS-SECTIONS**

SCALE: SHEET NO. 10 OF 15 SHEETS STA. 105+00 TO STA. 106+00

F.A.P. RTE.	SECTION	COUNTY	TOTAL SHEETS	SHEET NO.
856	(99-1HB-1) R-1	WILL	1508	1357
CONTRACT NO. 60X10				

DATE	
BY	
FINAL SURVEY	
SURVEY PLOTTED	
NOTE BOOK	
AREAS CHECKED	
NO.	

DATE	
BY	
ORIGINAL SURVEY	
SURVEY PLOTTED	
NOTE BOOK	
AREAS CHECKED	
NO.	



STAGE	1	1A	1B	1C	UNIT
EARTH EXCAVATION	15.7	5.0	8.6		SQ FT.
EMBANKMENT	39.4	0.0	19.1		SQ FT.
TOPSOIL EXCAVATION	12.0	0.0	10.3		SQ FT.
TOPSOIL PLACEMENT	9.1	0.0	6.9		SQ FT.

STAGE	1	1A	1B	1C	UNIT
EARTH EXCAVATION	0.0	0.0	0.0		SQ FT.
EMBANKMENT	0.0	0.0	0.0		SQ FT.
TOPSOIL EXCAVATION	0.0	0.0	0.0		SQ FT.
TOPSOIL PLACEMENT	0.0	0.0	0.0		SQ FT.

STAGE	1	1A	1B	1C	UNIT
EARTH EXCAVATION	20.8	7.2	21.4		SQ FT.
EMBANKMENT	36.7	0.0	45.5		SQ FT.
TOPSOIL EXCAVATION	13.3	0.0	0.0		SQ FT.
TOPSOIL PLACEMENT	9.2	0.0	0.0		SQ FT.



USER NAME = mmaestra	DESIGNED - RTA	REVISED -
PLOT SCALE = 1:20	DRAWN - PAW	REVISED -
PLOT DATE = 5/13/2017	CHECKED - PJO	REVISED -
	DATE - 05/12/17	REVISED -

**STATE OF ILLINOIS
DEPARTMENT OF TRANSPORTATION**

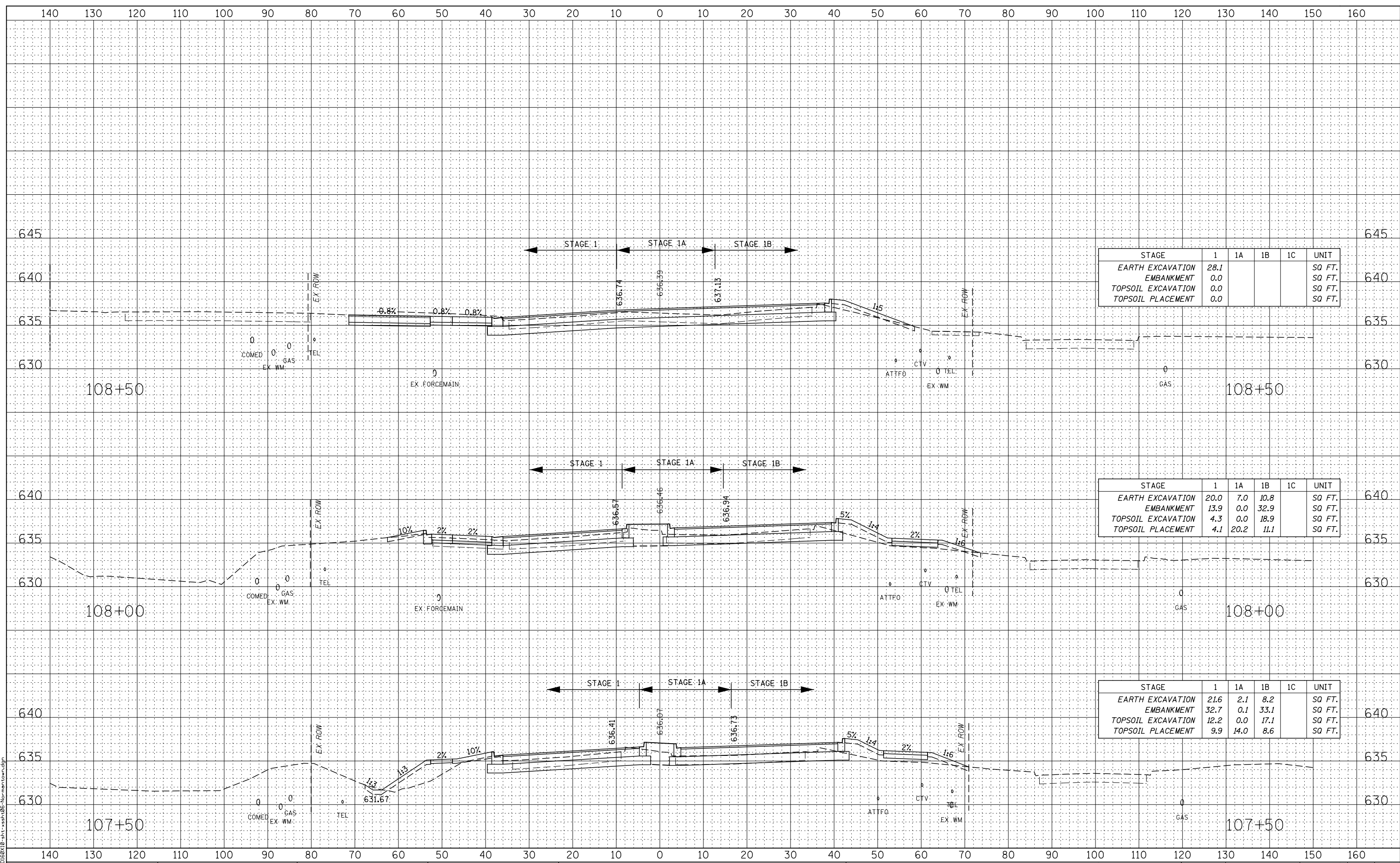
**NORMANTOWN ROAD
CROSS-SECTIONS**

SCALE: SHEET NO. 11 OF 15 SHEETS STA. 106+50 TO STA. 107+00

F.A.P. RTE.	SECTION	COUNTY	TOTAL SHEETS	SHEET NO.
856	(99-1HB-1) R-1	WILL	1508	1358
CONTRACT NO. 60X10				
FED. ROAD DIST. NO.	ILLINOIS	FED. AID PROJECT		

DATE	
BY	
FINAL SURVEY PLOTTED TEMPLATE AREAS CHECKED	
SURVEY NO.	
NO.	

DATE	
BY	
ORIGINAL SURVEY PLOTTED TEMPLATE AREAS CHECKED	
SURVEY NO.	
NO.	



STAGE	1	1A	1B	1C	UNIT
EARTH EXCAVATION	28.1				SQ. FT.
EMBANKMENT	0.0				SQ. FT.
TOPSOIL EXCAVATION	0.0				SQ. FT.
TOPSOIL PLACEMENT	0.0				SQ. FT.

STAGE	1	1A	1B	1C	UNIT
EARTH EXCAVATION	20.0	7.0	10.8		SQ. FT.
EMBANKMENT	13.9	0.0	32.9		SQ. FT.
TOPSOIL EXCAVATION	4.3	0.0	18.9		SQ. FT.
TOPSOIL PLACEMENT	4.1	20.2	11.1		SQ. FT.

STAGE	1	1A	1B	1C	UNIT
EARTH EXCAVATION	21.6	2.1	8.2		SQ. FT.
EMBANKMENT	32.7	0.1	33.1		SQ. FT.
TOPSOIL EXCAVATION	12.2	0.0	17.1		SQ. FT.
TOPSOIL PLACEMENT	9.9	14.0	8.6		SQ. FT.

FILE NAME = D:\60\109-shr-x-sha\06-Normantown.dgn



USER NAME = mmaestra	DESIGNED - RTA	REVISED -
PLOT SCALE = 1:20	DRAWN - PAW	REVISED -
PLOT DATE = 5/13/2017	CHECKED - PJO	REVISED -
	DATE - 05/12/17	REVISED -

STATE OF ILLINOIS
DEPARTMENT OF TRANSPORTATION

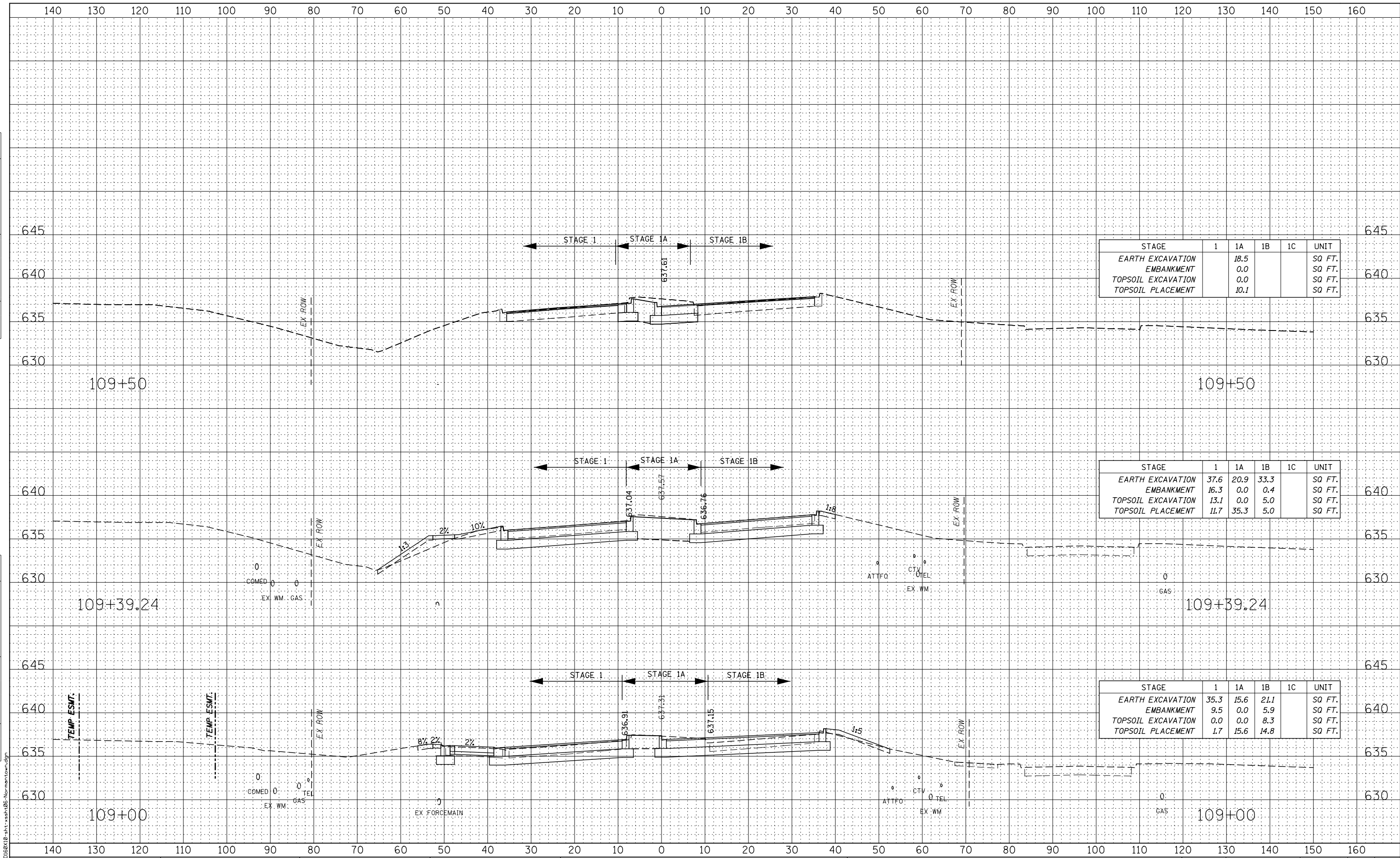
NORMANTOWN ROAD
CROSS-SECTIONS

SCALE: SHEET NO. 12 OF 15 SHEETS STA. 107+50 TO STA. 108+50

F.A.P. RTE.	SECTION	COUNTY	TOTAL SHEETS	SHEET NO.
856	(99-1HB-1) R-1	WILL	1508	1359
CONTRACT NO. 60X10				
FED. ROAD DIST. NO. ILLINOIS FED. AID PROJECT				

DATE	
BY	
FINAL SURVEY	
PLOTTED	
NOTE BOOK	
AREAS CHECKED	
NO.	

DATE	
BY	
ORIGINAL SURVEY	
PLOTTED	
NOTE BOOK	
AREAS CHECKED	
NO.	



STAGE	1	1A	1B	1C	UNIT
EARTH EXCAVATION		18.5			SQ FT.
EMBANKMENT		0.0			SQ FT.
TOPSOIL EXCAVATION		0.0			SQ FT.
TOPSOIL PLACEMENT		10.1			SQ FT.

STAGE	1	1A	1B	1C	UNIT
EARTH EXCAVATION	37.6	20.9	33.3		SQ FT.
EMBANKMENT	16.3	0.0	0.4		SQ FT.
TOPSOIL EXCAVATION	13.1	0.0	5.0		SQ FT.
TOPSOIL PLACEMENT	11.7	35.3	5.0		SQ FT.

STAGE	1	1A	1B	1C	UNIT
EARTH EXCAVATION	35.3	15.6	21.1		SQ FT.
EMBANKMENT	9.5	0.0	5.9		SQ FT.
TOPSOIL EXCAVATION	0.0	0.0	8.3		SQ FT.
TOPSOIL PLACEMENT	1.7	15.6	14.8		SQ FT.



USER NAME = mmaestra	DESIGNED - RTA	REVISED -
	DRAWN - PAW	REVISED -
PLOT SCALE = 1:20	CHECKED - PJO	REVISED -
PLOT DATE = 5/13/2017	DATE - 05/12/17	REVISED -

**STATE OF ILLINOIS
DEPARTMENT OF TRANSPORTATION**

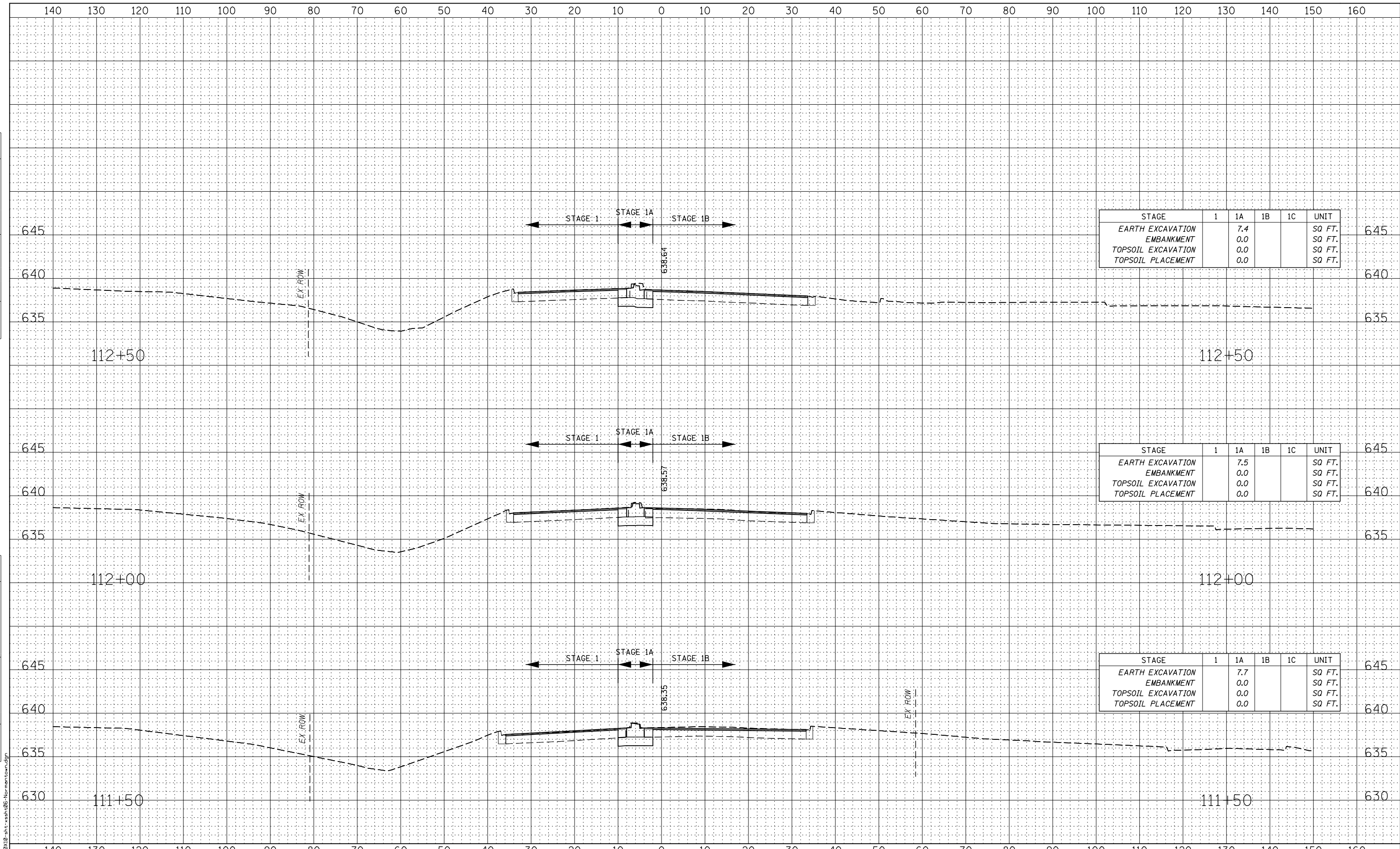
**NORMANTOWN ROAD
CROSS-SECTIONS**

SCALE: SHEET NO. 13 OF 15 SHEETS STA. 109+00 TO STA. 109+50

F.A.P. RTE.	SECTION	COUNTY	TOTAL SHEETS	SHEET NO.
856	(99-1HB-1) R-1	WILL	1508	1360
CONTRACT NO. 60X10				
FED. ROAD DIST. NO.		ILLINOIS FED. AID PROJECT		

DATE	
BY	
FINAL SURVEY	
SURVEYED	
PLOTTED	
TEMPLATE	
NOTE BOOK	
AREAS CHECKED	
NO.	

DATE	
BY	
ORIGINAL SURVEY	
SURVEYED	
PLOTTED	
TEMPLATE	
NOTE BOOK	
AREAS CHECKED	
NO.	



STAGE	1	1A	1B	1C	UNIT
EARTH EXCAVATION		7.4			SQ FT.
EMBANKMENT		0.0			SQ FT.
TOPSOIL EXCAVATION		0.0			SQ FT.
TOPSOIL PLACEMENT		0.0			SQ FT.

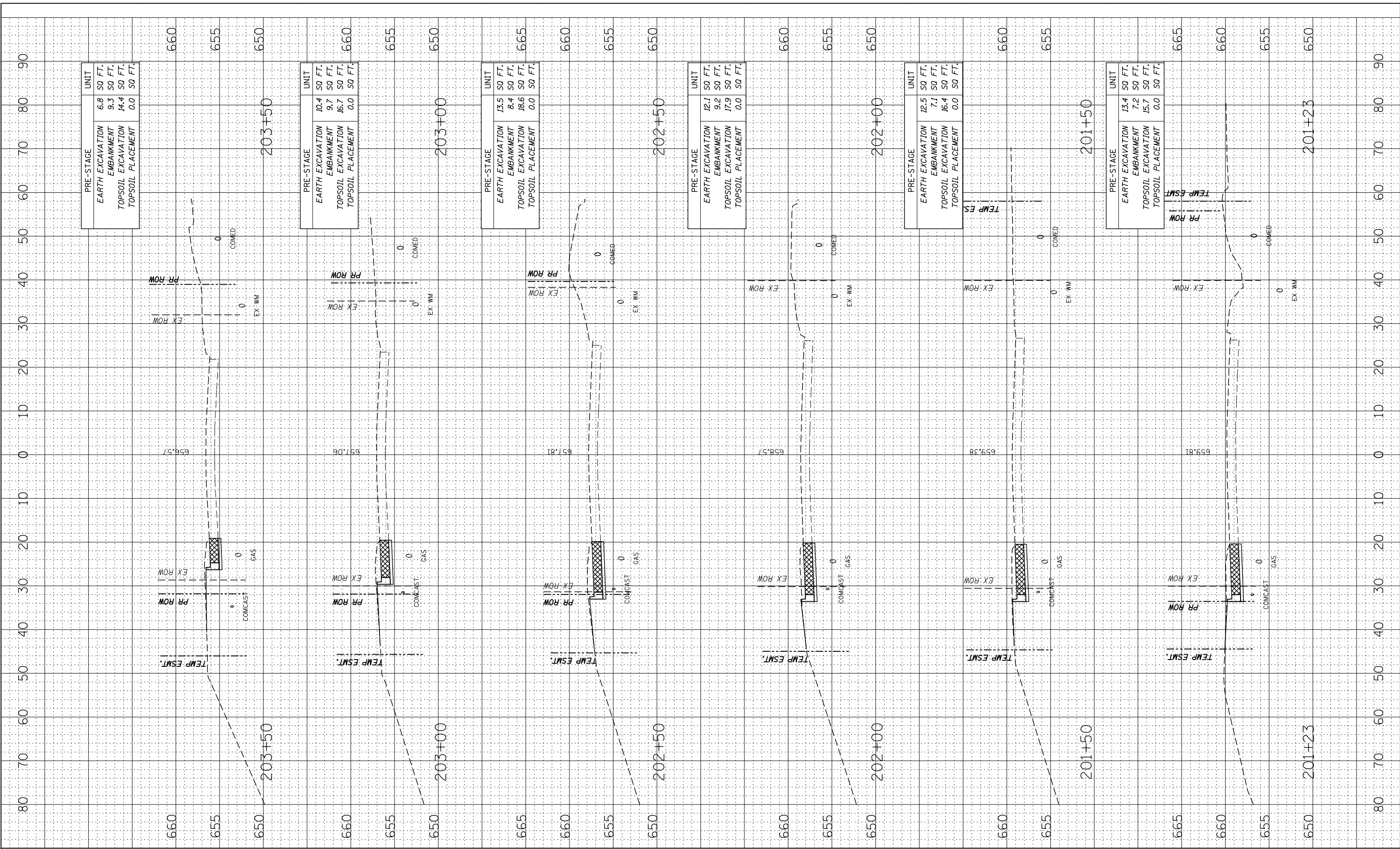
STAGE	1	1A	1B	1C	UNIT
EARTH EXCAVATION		7.5			SQ FT.
EMBANKMENT		0.0			SQ FT.
TOPSOIL EXCAVATION		0.0			SQ FT.
TOPSOIL PLACEMENT		0.0			SQ FT.

STAGE	1	1A	1B	1C	UNIT
EARTH EXCAVATION		7.7			SQ FT.
EMBANKMENT		0.0			SQ FT.
TOPSOIL EXCAVATION		0.0			SQ FT.
TOPSOIL PLACEMENT		0.0			SQ FT.

BY: _____ DATE: _____
 SURVEYED _____
 PLOTTED _____
 NOTE BOOK _____
 AREAS CHECKED _____

BY: _____ DATE: _____
 SURVEYED _____
 PLOTTED _____
 NOTE BOOK _____
 AREAS CHECKED _____

FILE NAME = #FILE#



PRE-STAGE	UNIT
EARTH EXCAVATION	6.8 SO FT.
EMBANKMENT	9.3 SO FT.
TOPSOIL EXCAVATION	14.4 SO FT.
TOPSOIL PLACEMENT	0.0 SO FT.

PRE-STAGE	UNIT
EARTH EXCAVATION	10.4 SO FT.
EMBANKMENT	9.7 SO FT.
TOPSOIL EXCAVATION	16.7 SO FT.
TOPSOIL PLACEMENT	0.0 SO FT.

PRE-STAGE	UNIT
EARTH EXCAVATION	13.5 SO FT.
EMBANKMENT	8.4 SO FT.
TOPSOIL EXCAVATION	18.6 SO FT.
TOPSOIL PLACEMENT	0.0 SO FT.

PRE-STAGE	UNIT
EARTH EXCAVATION	12.1 SO FT.
EMBANKMENT	9.2 SO FT.
TOPSOIL EXCAVATION	17.9 SO FT.
TOPSOIL PLACEMENT	0.0 SO FT.

PRE-STAGE	UNIT
EARTH EXCAVATION	12.5 SO FT.
EMBANKMENT	7.1 SO FT.
TOPSOIL EXCAVATION	16.4 SO FT.
TOPSOIL PLACEMENT	0.0 SO FT.

PRE-STAGE	UNIT
EARTH EXCAVATION	13.4 SO FT.
EMBANKMENT	7.2 SO FT.
TOPSOIL EXCAVATION	15.7 SO FT.
TOPSOIL PLACEMENT	0.0 SO FT.



USER NAME = mmaestra
 DESIGNED - RTA
 DRAWN - PAW
 CHECKED - PJO
 DATE - 05/12/17

REVISED -
 REVISED -
 REVISED -
 REVISED -

STATE OF ILLINOIS
 DEPARTMENT OF TRANSPORTATION

LAKEVIEW DRIVE - PRE-STAGE
 CROSS-SECTIONS

SCALE: SHEET NO. 1 OF 2 SHEETS STA. 201+23.04 TO STA. 203+50

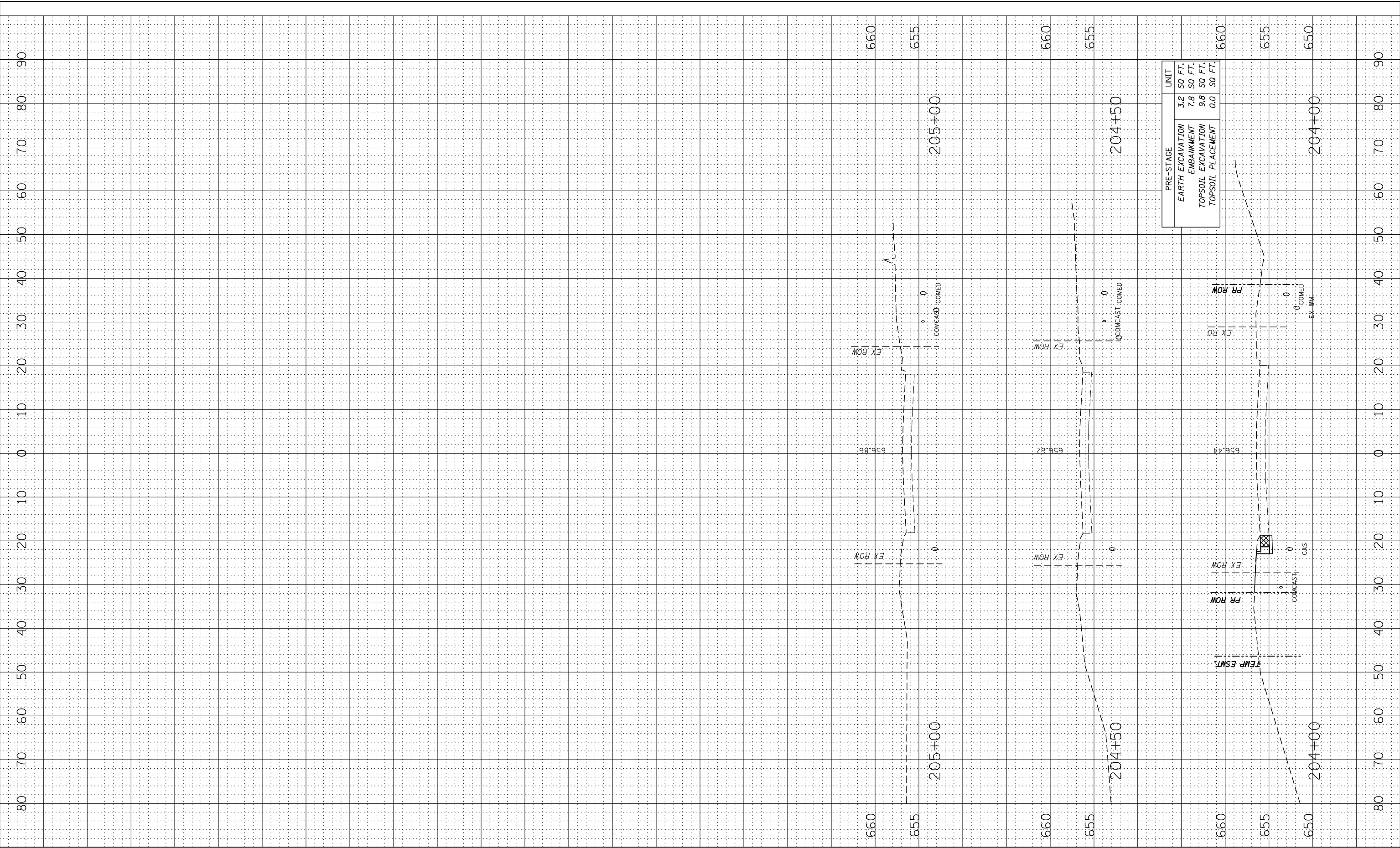
F.A.P. RTE.	SECTION	COUNTY	TOTAL SHEETS	SHEET NO.
856	(99-1HB-1) R-1	WILL	1508	1363
CONTRACT NO. 60131				

FED. ROAD DIST. NO. ILLINOIS FED. AID PROJECT

FINAL SURVEY NO.	SURVEYED PLOTTED AREAS CHECKED	BY	DATE

ORIGINAL SURVEY NO.	SURVEYED PLOTTED AREAS CHECKED	BY	DATE

FILE NAME = \$FILEL\$



PRE-STAGE	UNIT
EARTH EXCAVATION	3.2 50 FT.
EMBANKMENT	7.8 50 FT.
TOPSOIL EXCAVATION	9.8 50 FT.
TOPSOIL PLACEMENT	0.0 50 FT.



USER NAME = mmaestra	DESIGNED - RTA	REVISED -
PLOT SCALE = 1:20	DRAWN - PAW	REVISED -
PLOT DATE = 5/13/2017	CHECKED - PJO	REVISED -
	DATE - 05/12/17	REVISED -

**STATE OF ILLINOIS
DEPARTMENT OF TRANSPORTATION**

**LAKEVIEW DRIVE - PRE-STAGE
CROSS-SECTIONS**

SCALE: SHEET NO. 2 OF 2 SHEETS STA. 204+00 TO STA. 205+00

F.A.P. RTE.	SECTION	COUNTY	TOTAL SHEETS	SHEET NO.
856	(99-1HB-1) R-1	WILL	1508	1364
CONTRACT NO. 60131				
FED. ROAD DIST. NO. ILLINOIS FED. AID PROJECT				

FINAL SURVEY PLOTTED TEMPLATE AREAS CHECKED

ORIGINAL SURVEY PLOTTED TEMPLATE AREAS CHECKED

FILE NAME = \$FILEL\$

KNIGHT
Engineers & Architects

USER NAME = mmaestra
PLOT SCALE = 1:20
PLOT DATE = 5/13/2017

DESIGNED - RTA
DRAWN - PAW
CHECKED - PJO
DATE - 05/12/17

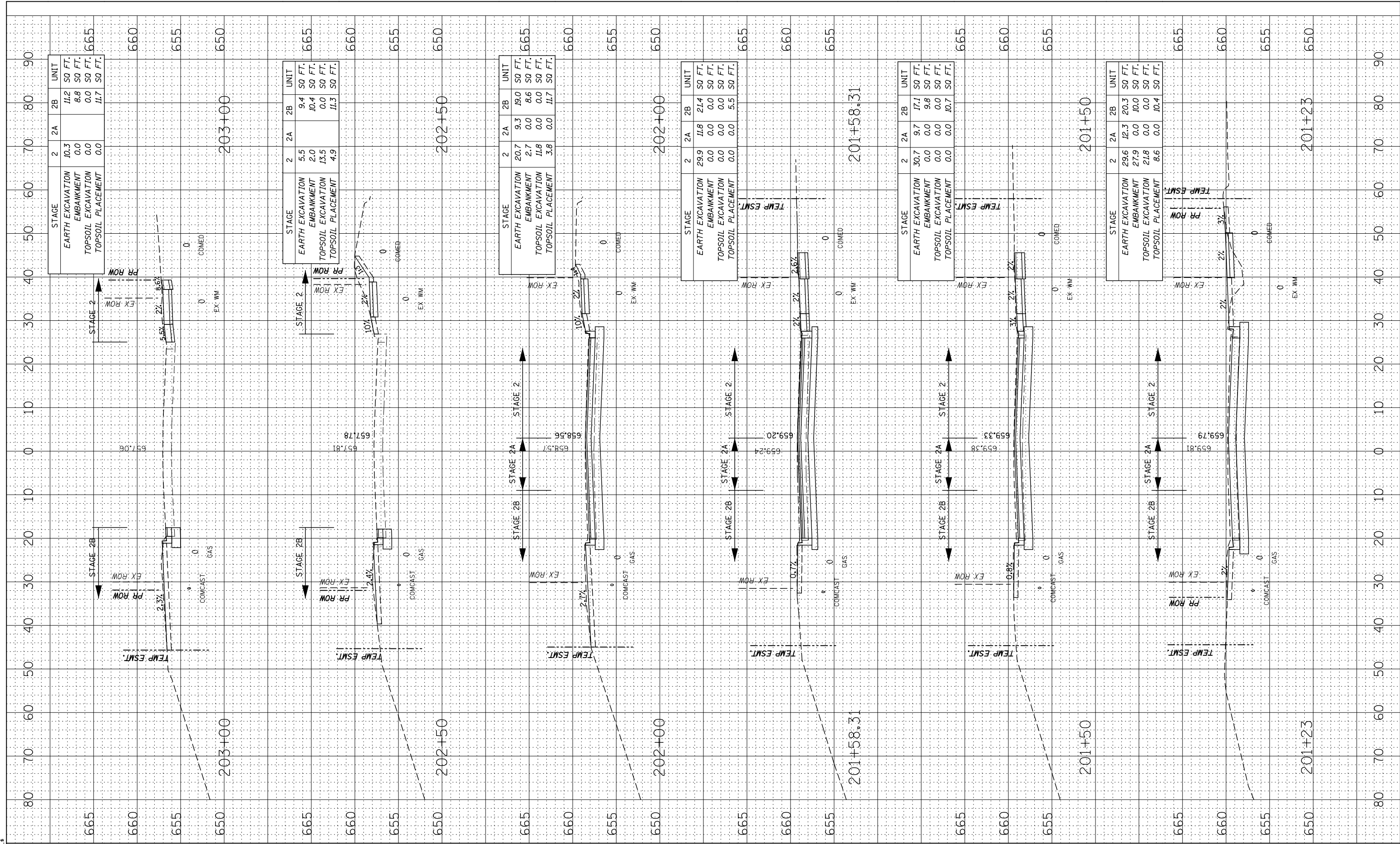
REVISED -
REVISED -
REVISED -
REVISED -

**STATE OF ILLINOIS
DEPARTMENT OF TRANSPORTATION**

**LAKEVIEW DRIVE
CROSS-SECTIONS**

SCALE: SHEET NO. 1 OF 2 SHEETS STA. 201+23.04 TO STA. 203+00

F.A.P. RTE.	SECTION	COUNTY	TOTAL SHEETS	SHEET NO.
856	(99-1HB-1) R-1	WILL	1508	1365
CONTRACT NO. 60131				
FED. ROAD DIST. NO. ILLINOIS FED. AID PROJECT				



STAGE	2	2A	2B	UNIT
EARTH EXCAVATION	10.3	0.0	11.2	SQ FT.
EMBANKMENT	0.0	0.0	8.8	SQ FT.
TOPSOIL EXCAVATION	0.0	0.0	0.0	SQ FT.
TOPSOIL PLACEMENT	0.0	0.0	11.7	SQ FT.

STAGE	2	2A	2B	UNIT
EARTH EXCAVATION	5.5	0.0	9.4	SQ FT.
EMBANKMENT	2.0	0.0	10.4	SQ FT.
TOPSOIL EXCAVATION	13.5	0.0	0.0	SQ FT.
TOPSOIL PLACEMENT	4.9	0.0	11.3	SQ FT.

STAGE	2	2A	2B	UNIT
EARTH EXCAVATION	20.7	9.3	19.0	SQ FT.
EMBANKMENT	2.7	0.0	8.6	SQ FT.
TOPSOIL EXCAVATION	11.8	0.0	0.0	SQ FT.
TOPSOIL PLACEMENT	3.8	0.0	11.7	SQ FT.

STAGE	2	2A	2B	UNIT
EARTH EXCAVATION	29.9	11.8	21.4	SQ FT.
EMBANKMENT	0.0	0.0	0.0	SQ FT.
TOPSOIL EXCAVATION	0.0	0.0	0.0	SQ FT.
TOPSOIL PLACEMENT	0.0	0.0	5.5	SQ FT.

STAGE	2	2A	2B	UNIT
EARTH EXCAVATION	30.7	9.7	17.1	SQ FT.
EMBANKMENT	0.0	0.0	9.8	SQ FT.
TOPSOIL EXCAVATION	0.0	0.0	0.0	SQ FT.
TOPSOIL PLACEMENT	0.0	0.0	10.7	SQ FT.


STAGE	2	2A	2B	UNIT
EARTH EXCAVATION	29.6	12.3	20.3	SQ FT.
EMBANKMENT	27.9	0.0	10.0	SQ FT.
TOPSOIL EXCAVATION	21.8	0.0	0.0	SQ FT.
TOPSOIL PLACEMENT	8.6	0.0	10.4	SQ FT.

STAGE	2	2A	2B	UNIT
EARTH EXCAVATION	29.6	12.3	20.3	SQ FT.
EMBANKMENT	27.9	0.0	10.0	SQ FT.
TOPSOIL EXCAVATION	21.8	0.0	0.0	SQ FT.
TOPSOIL PLACEMENT	8.6	0.0	10.4	SQ FT.

FINAL SURVEY PLOTTED TEMPLATE AREAS CHECKED	BY	DATE
NO.		

ORIGINAL SURVEY PLOTTED TEMPLATE AREAS CHECKED	BY	DATE
NO.		

FILE NAME = \$FILEL\$



STAGE	2	2A	2B	UNIT
EARTH EXCAVATION	0.0		4.1	SO FT.
EMBANKMENT	6.4		2.2	SO FT.
TOPSOIL EXCAVATION	15.4		3.9	SO FT.
TOPSOIL PLACEMENT	6.1		2.8	SO FT.

STAGE	2	2A	2B	UNIT
EARTH EXCAVATION	10.3		3.5	SO FT.
EMBANKMENT	0.0		2.4	SO FT.
TOPSOIL EXCAVATION	0.0		3.9	SO FT.
TOPSOIL PLACEMENT	0.0		2.9	SO FT.

STAGE	2	2A	2B	UNIT
EARTH EXCAVATION	0.0		8.9	SO FT.
EMBANKMENT	7.9		2.9	SO FT.
TOPSOIL EXCAVATION	11.9		0.0	SO FT.
TOPSOIL PLACEMENT	3.4		7.6	SO FT.

STAGE	2	2A	2B	UNIT
EARTH EXCAVATION	0.0		12.7	SO FT.
EMBANKMENT	4.4		5.3	SO FT.
TOPSOIL EXCAVATION	11.8		0.0	SO FT.
TOPSOIL PLACEMENT	3.4		12.4	SO FT.



USER NAME = mmaestra	DESIGNED - RTA	REVISED -
PLOT SCALE = 1:20	DRAWN - PAW	REVISED -
PLOT DATE = 5/13/2017	CHECKED - PJO	REVISED -
	DATE - 05/12/17	REVISED -

STATE OF ILLINOIS
DEPARTMENT OF TRANSPORTATION

LAKEVIEW DRIVE
CROSS-SECTIONS

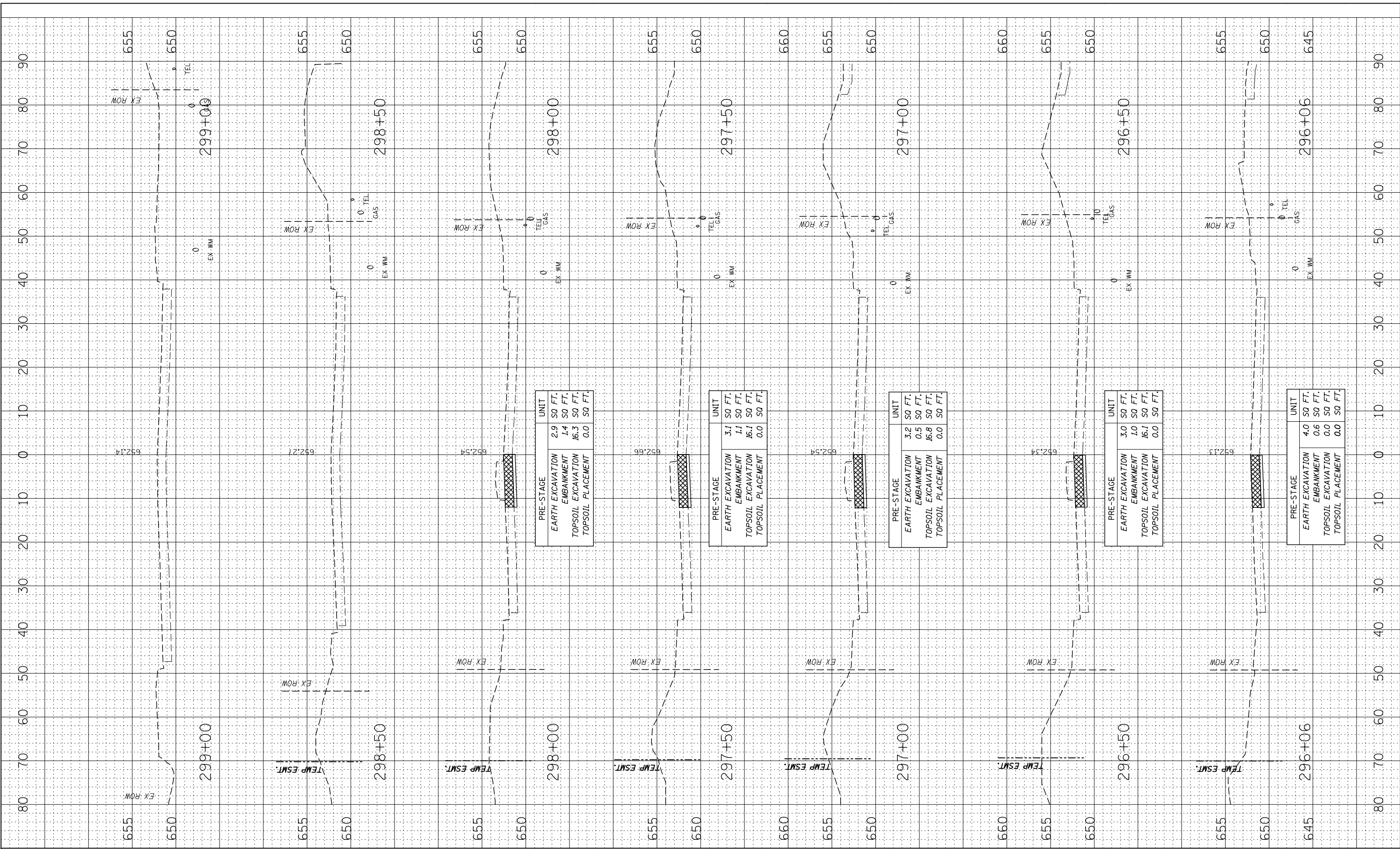
SCALE: SHEET NO. 2 OF 2 SHEETS STA. 203+11.43 TO STA. 205+00

F.A.P. RTE.	SECTION	COUNTY	TOTAL SHEETS	SHEET NO.
856	(99-1HB-1) R-1	WILL	1508	1366
CONTRACT NO. 60131				
ILLINOIS FED. AID PROJECT				

FINAL SURVEY	SURVEYED	BY	DATE
NOTE BOOK	PLOTTED		
AREAS CHECKED	TEMPLATE		
NO.	AREAS CHECKED		

ORIGINAL SURVEY	SURVEYED	BY	DATE
NOTE BOOK	PLOTTED		
AREAS CHECKED	TEMPLATE		
NO.	AREAS CHECKED		

FILE NAME = #FILEL8



PRE-STAGE	UNIT
EARTH EXCAVATION	2.9 SQ FT.
EMBANKMENT	1.4 SQ FT.
TOPSOIL EXCAVATION	16.3 SQ FT.
TOPSOIL PLACEMENT	0.0 SQ FT.

PRE-STAGE	UNIT
EARTH EXCAVATION	3.1 SQ FT.
EMBANKMENT	1.1 SQ FT.
TOPSOIL EXCAVATION	16.1 SQ FT.
TOPSOIL PLACEMENT	0.0 SQ FT.

PRE-STAGE	UNIT
EARTH EXCAVATION	3.2 SQ FT.
EMBANKMENT	0.5 SQ FT.
TOPSOIL EXCAVATION	16.8 SQ FT.
TOPSOIL PLACEMENT	0.0 SQ FT.

PRE-STAGE	UNIT
EARTH EXCAVATION	3.0 SQ FT.
EMBANKMENT	1.0 SQ FT.
TOPSOIL EXCAVATION	16.1 SQ FT.
TOPSOIL PLACEMENT	0.0 SQ FT.

PRE-STAGE	UNIT
EARTH EXCAVATION	4.0 SQ FT.
EMBANKMENT	0.6 SQ FT.
TOPSOIL EXCAVATION	0.0 SQ FT.
TOPSOIL PLACEMENT	0.0 SQ FT.



USER NAME = mmaestra	DESIGNED - RTA	REVISED -
PLOT SCALE = 1:20	DRAWN - PAW	REVISED -
PLOT DATE = 5/13/2017	CHECKED - PJO	REVISED -
	DATE - 05/12/17	REVISED -

STATE OF ILLINOIS
DEPARTMENT OF TRANSPORTATION

REMINGTON RD / WINDHAM PKWY - PRE-STAGE
CROSS-SECTIONS

SCALE: SHEET NO. 1 OF 4 SHEETS STA. 296+06 TO STA. 299+00

F.A.P. RTE.	SECTION	COUNTY	TOTAL SHEETS	SHEET NO.
856	(99-1HB-1) R-1	WILL	1508	1367
CONTRACT NO. 60131				
FED. ROAD DIST. NO. ILLINOIS FED. AID PROJECT				

FINAL SURVEY	SURVEYED	BY	DATE
NOTE BOOK	PLOTTED		
AREAS CHECKED	TEMPLATE		
NO.	AREAS CHECKED		

ORIGINAL SURVEY	SURVEYED	BY	DATE
NOTE BOOK	PLOTTED		
AREAS CHECKED	TEMPLATE		
NO.	AREAS CHECKED		

FILE NAME = #FILE#



USER NAME =	mmaestra
DESIGNED -	RTA
DRAWN -	PAW
CHECKED -	PJO
DATE -	05/12/17

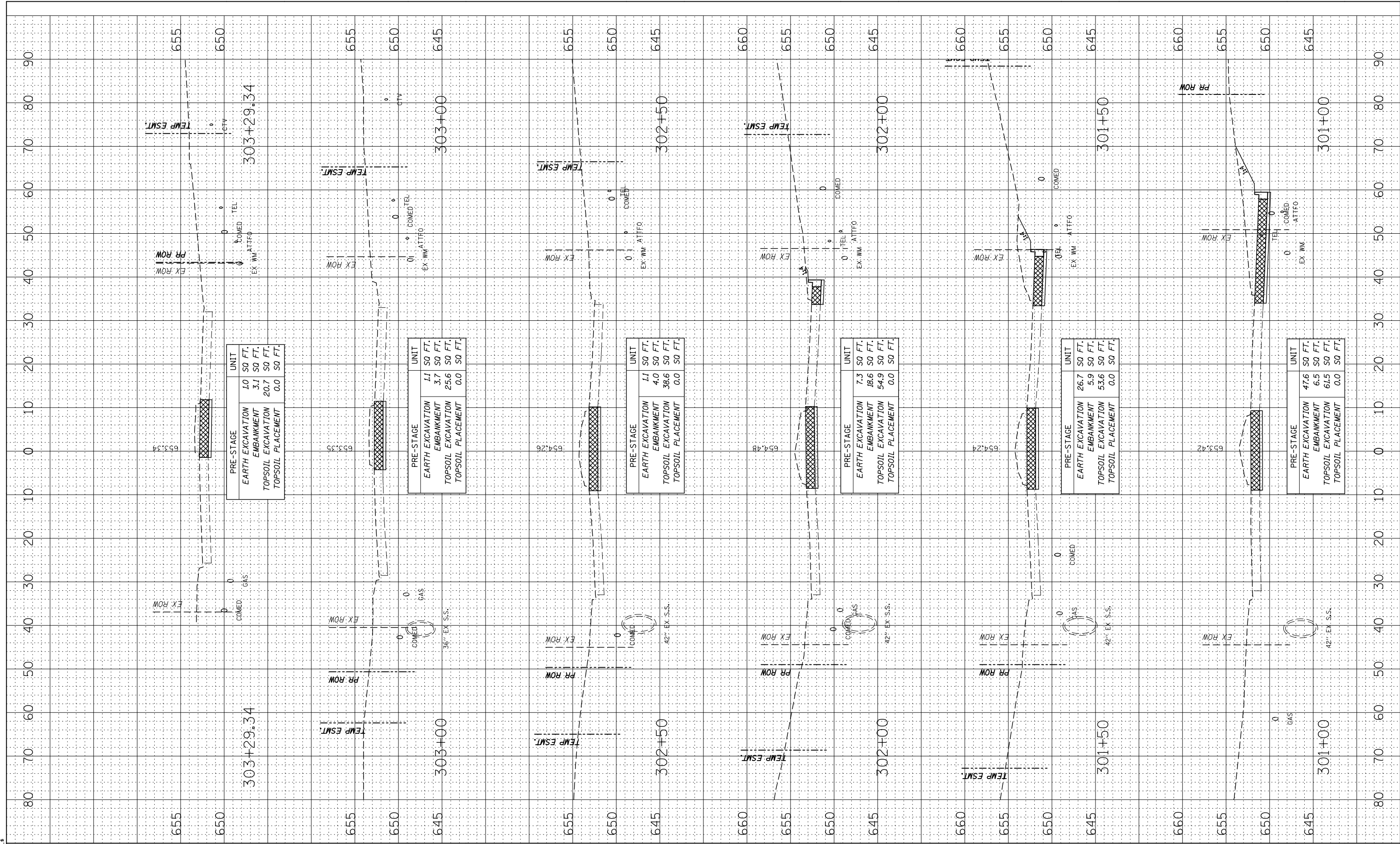
REVISIONS	NO.	DESCRIPTION

STATE OF ILLINOIS
DEPARTMENT OF TRANSPORTATION

REMINGTON RD / WINDHAM PKWY - PRE-STAGE
CROSS-SECTIONS

SCALE: SHEET NO. 2 OF 4 SHEETS STA. 301+00 TO STA. 303+29.34

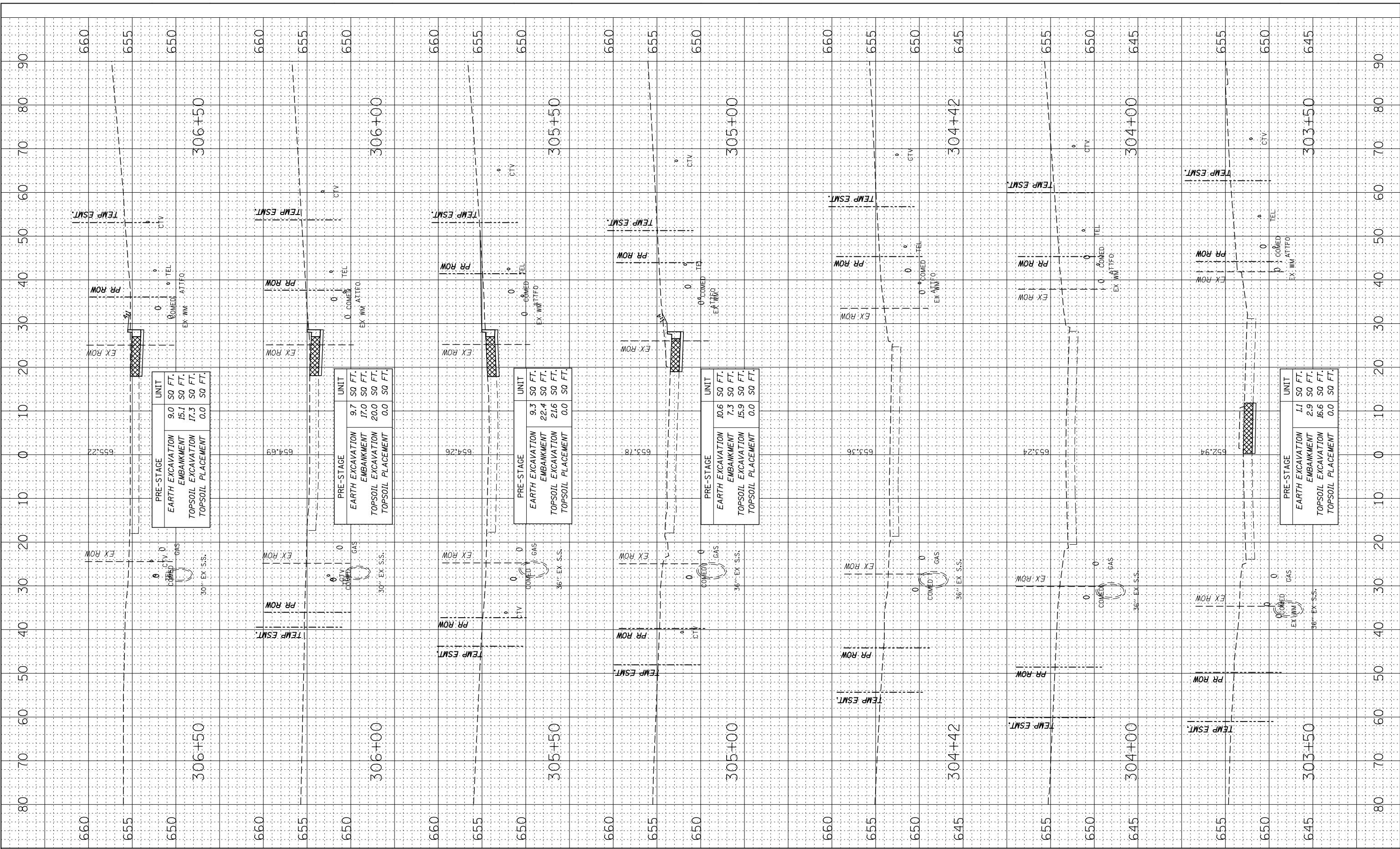
F.A.P. RTE.	SECTION	COUNTY	TOTAL SHEETS	SHEET NO.
856	(99-1HB-1) R-1	WILL	1508	1368
CONTRACT NO. 60131				
ILLINOIS FED. AID PROJECT				



FINAL SURVEY PLOTTED TEMPLATE	BY	DATE
NO. AREAS CHECKED		

ORIGINAL SURVEY PLOTTED TEMPLATE	BY	DATE
NO. AREAS CHECKED		

FILE NAME = \$FILE\$



USER NAME = mmaestra	DESIGNED - RTA	REVISED -
PLOT SCALE = 1:20	DRAWN - PAW	REVISED -
PLOT DATE = 5/13/2017	CHECKED - PJO	REVISED -
	DATE - 05/12/17	REVISED -

KNIGHT
Engineers & Architects

STATE OF ILLINOIS
DEPARTMENT OF TRANSPORTATION

REMINGTON RD / WINDHAM PKWY - PRE-STAGE
CROSS-SECTIONS

SCALE: SHEET NO. 3 OF 4 SHEETS STA. 303+50 TO STA. 306+50

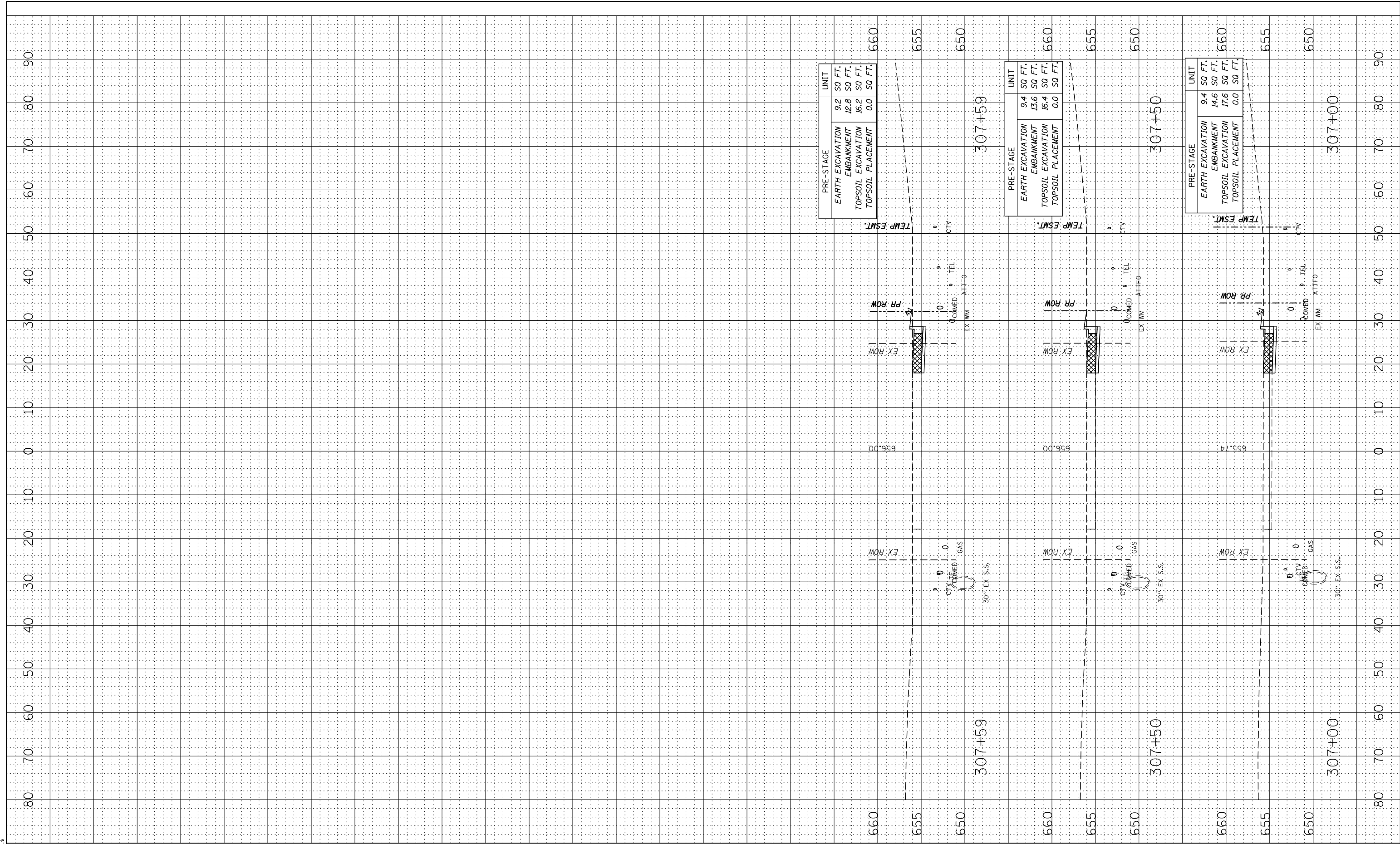
F.A.P. RTE.	SECTION	COUNTY	TOTAL SHEETS	SHEET NO.
856	(99-1HB-1) R-1	WILL	1508	1369
CONTRACT NO. 60131				

FED. ROAD DIST. NO. ILLINOIS FED. AID PROJECT

FINAL SURVEY NO.	SURVEYED PLOTTED	BY	DATE
	NOTE BOOK		
	AREAS CHECKED		

ORIGINAL SURVEY NO.	SURVEYED PLOTTED	BY	DATE
	NOTE BOOK		
	AREAS CHECKED		

FILE NAME = #FILE.#



USER NAME = mmaestra	DESIGNED - RTA	REVISED -
PLOT SCALE = 1:20	DRAWN - PAW	REVISED -
PLOT DATE = 5/13/2017	CHECKED - PJO	REVISED -
	DATE - 05/12/17	REVISED -

**STATE OF ILLINOIS
DEPARTMENT OF TRANSPORTATION**

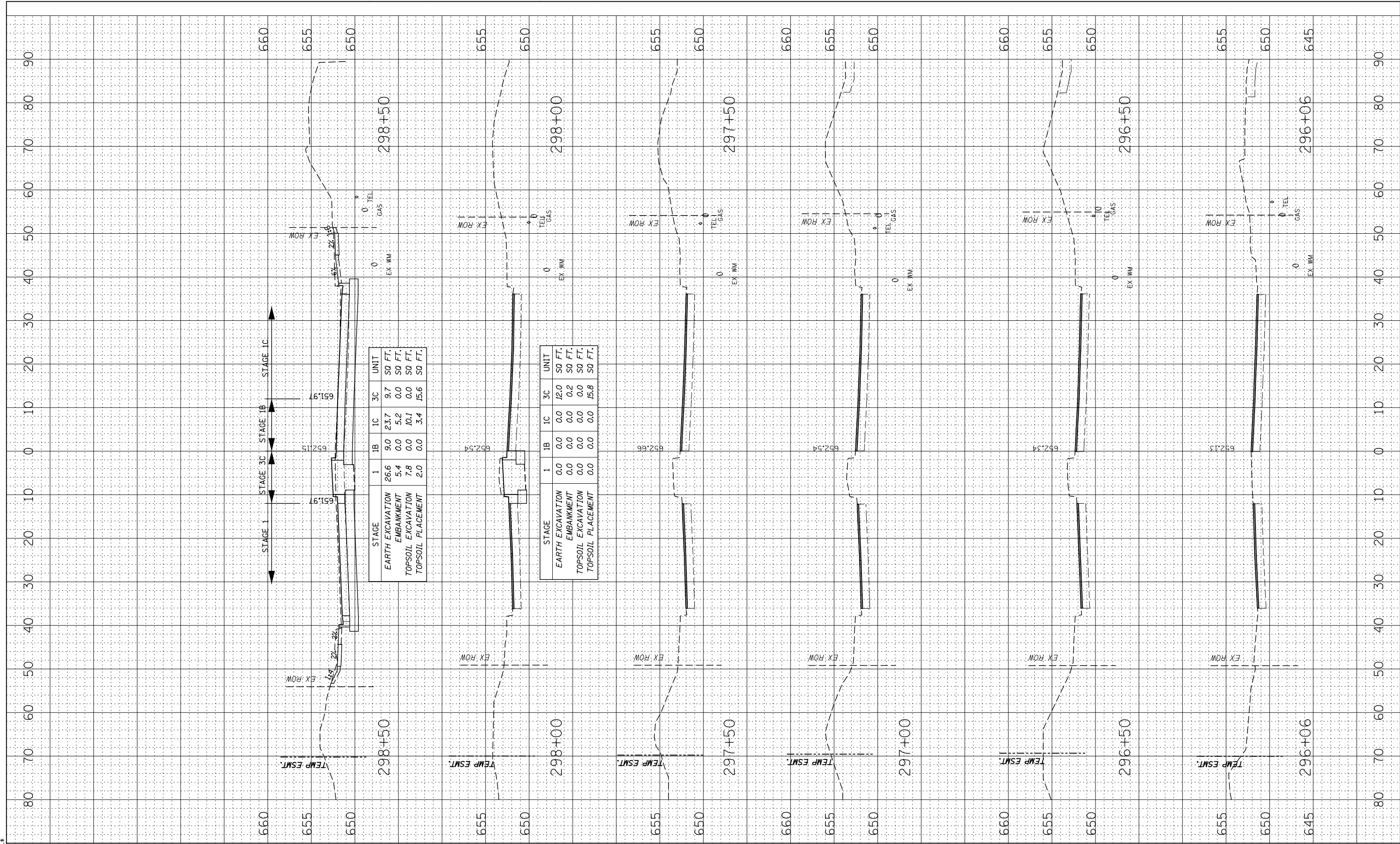
REMINGTON RD / WINDHAM PKWY - PRE-STAGE CROSS-SECTIONS			
SCALE:	SHEET NO. 4 OF 4 SHEETS	STA. 307+00	TO STA. 307+59

F.A.P. RTE.	SECTION	COUNTY	TOTAL SHEETS	SHEET NO.
856	(99-1HB-1) R-1	WILL	1508	1370
CONTRACT NO. 60131				
ILLINOIS FED. AID PROJECT				

BY: _____ DATE: _____
 SURVEYED _____
 PLOTTED _____
 NOTE BOOK _____
 AREAS CHECKED _____

BY: _____ DATE: _____
 SURVEYED _____
 PLOTTED _____
 NOTE BOOK _____
 AREAS CHECKED _____

FILE NAME = #FILE18



USER NAME = mmaestra
 DESIGNED - RTA
 DRAWN - PAW
 CHECKED - PJO
 DATE - 05/12/17

REVISED -
 REVISED -
 REVISED -
 REVISED -

STATE OF ILLINOIS
 DEPARTMENT OF TRANSPORTATION

REMINGTON RD / WINDHAM PKWY
 CROSS-SECTIONS

SCALE: SHEET NO. 1 OF 4 SHEETS STA. 296+06.30 TO STA. 298+50

F.A.P. RTE.	SECTION	COUNTY	TOTAL SHEETS	SHEET NO.
856	(99-1HB-1) R-1	WILL	1508	1371
CONTRACT NO. 60131				
FED. ROAD DIST. NO. ILLINOIS FED. AID PROJECT				

FINAL SURVEY PLOTTED TEMPLATE AREAS CHECKED

BY: _____ DATE: _____


NO. _____

ORIGINAL SURVEY PLOTTED TEMPLATE AREAS CHECKED

BY: _____ DATE: _____

NO. _____

FILE NAME = 8FILE18



STAGE	1	1B	1C	3C	UNIT
EARTH EXCAVATION	30.7	0.0	19.8	6.8	SO FT.
EMBANKMENT	8.1	0.0	6.0	0.0	SO FT.
TOPSOIL EXCAVATION	15.7	0.0	12.2	0.0	SO FT.
TOPSOIL PLACEMENT	4.2	0.0	4.9	14.7	SO FT.

STAGE	1	1B	1C	3C	UNIT
EARTH EXCAVATION	43.4	0.0	33.3	13.3	SO FT.
EMBANKMENT	5.0	0.0	0.8	0.0	SO FT.
TOPSOIL EXCAVATION	16.5	0.0	5.2	0.0	SO FT.
TOPSOIL PLACEMENT	6.5	0.0	2.6	15.6	SO FT.

STAGE	1	1B	1C	3C	UNIT
EARTH EXCAVATION	60.4	0.0	44.6	17.1	SO FT.
EMBANKMENT	0.5	0.0	0.0	0.0	SO FT.
TOPSOIL EXCAVATION	16.5	0.0	0.0	0.0	SO FT.
TOPSOIL PLACEMENT	6.4	0.0	5.7	15.6	SO FT.

STAGE	1	1B	1C	3C	UNIT
EARTH EXCAVATION	55.8	0.0	42.5	14.7	SO FT.
EMBANKMENT	0.4	0.0	3.2	0.0	SO FT.
TOPSOIL EXCAVATION	15.0	0.0	0.0	0.0	SO FT.
TOPSOIL PLACEMENT	5.4	0.0	5.5	15.6	SO FT.

STAGE	1	1B	1C	3C	UNIT
EARTH EXCAVATION	50.2	0.0	57.7	9.0	SO FT.
EMBANKMENT	2.2	0.0	3.5	0.0	SO FT.
TOPSOIL EXCAVATION	27.0	0.0	8.3	0.0	SO FT.
TOPSOIL PLACEMENT	9.1	0.0	3.1	15.6	SO FT.

STAGE	1	1B	1C	3C	UNIT
EARTH EXCAVATION	50.4	10.1	30.1	10.9	SO FT.
EMBANKMENT	1.6	0.0	2.7	0.0	SO FT.
TOPSOIL EXCAVATION	9.0	0.0	12.0	0.0	SO FT.
TOPSOIL PLACEMENT	1.5	0.0	1.5	15.6	SO FT.

KNIGHT
Engineers & Architects

USER NAME = mmaestra
DESIGNED - RTA
DRAWN - PAW
CHECKED - PJO
DATE - 05/12/17

DESIGNED - RTA
DRAWN - PAW
CHECKED - PJO
DATE - 05/12/17

REVISED -
REVISED -
REVISED -
REVISED -

STATE OF ILLINOIS
DEPARTMENT OF TRANSPORTATION

REMINGTON RD / WINDHAM PKWY
CROSS-SECTIONS

SCALE: SHEET NO. 2 OF 4 SHEETS STA. 299+00 TO STA. 303+00

F.A.P. RTE.	SECTION	COUNTY	TOTAL SHEETS	SHEET NO.
856	(99-1HB-1) R-1	WILL	1508	1372
CONTRACT NO. 60131				
ILLINOIS FED. AID PROJECT				

FINAL SURVEY PLOTTED TEMPLATE AREAS CHECKED

ORIGINAL SURVEY PLOTTED TEMPLATE AREAS CHECKED

FILE NAME = \$FILE\$

KNIGHT
Engineers & Architects

USER NAME = mmaestra
PLOT SCALE = 1:20
PLOT DATE = 5/13/2017

DESIGNED - RTA
DRAWN - PAW
CHECKED - PJO
DATE - 05/12/17

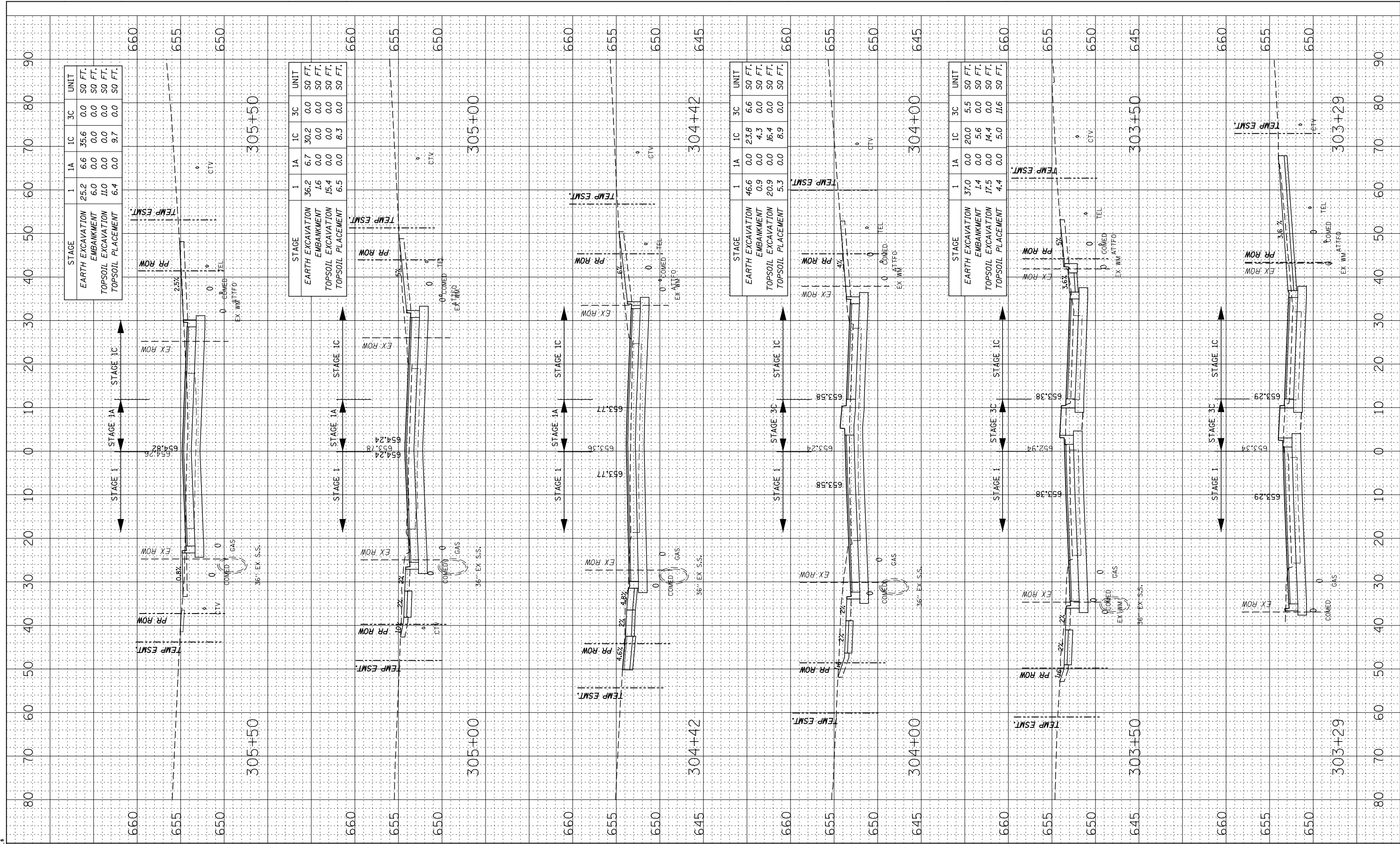
REVISED -
REVISED -
REVISED -
REVISED -

STATE OF ILLINOIS
DEPARTMENT OF TRANSPORTATION

REMINGTON RD / WINDHAM PKWY
CROSS-SECTIONS

SCALE: SHEET NO. 3 OF 4 SHEETS STA. 303+29.34 TO STA. 305+50

F.A.P. RTE.	SECTION	COUNTY	TOTAL SHEETS	SHEET NO.
856	(99-1HB-1) R-1	WILL	1508	1373
CONTRACT NO. 60131				
ILLINOIS FED. AID PROJECT				



STAGE	1A	1C	3C	UNIT
EARTH EXCAVATION	25.2	6.6	35.6	0.0 SQ FT.
EMBANKMENT	6.0	0.0	0.0	0.0 SQ FT.
TOPSOIL EXCAVATION	11.0	0.0	0.0	0.0 SQ FT.
TOPSOIL PLACEMENT	6.4	0.0	9.7	0.0 SQ FT.

STAGE	1A	1C	3C	UNIT
EARTH EXCAVATION	36.2	6.7	30.2	0.0 SQ FT.
EMBANKMENT	1.6	0.0	0.0	0.0 SQ FT.
TOPSOIL EXCAVATION	15.4	0.0	0.0	0.0 SQ FT.
TOPSOIL PLACEMENT	6.5	0.0	8.3	0.0 SQ FT.

STAGE	1A	1C	3C	UNIT
EARTH EXCAVATION	46.6	0.0	23.8	6.6 SQ FT.
EMBANKMENT	0.9	0.0	4.3	0.0 SQ FT.
TOPSOIL EXCAVATION	20.9	0.0	16.4	0.0 SQ FT.
TOPSOIL PLACEMENT	5.3	0.0	8.9	0.0 SQ FT.

STAGE	1A	1C	3C	UNIT
EARTH EXCAVATION	37.0	0.0	20.0	5.5 SQ FT.
EMBANKMENT	1.4	0.0	5.6	0.0 SQ FT.
TOPSOIL EXCAVATION	17.5	0.0	14.4	0.0 SQ FT.
TOPSOIL PLACEMENT	4.4	0.0	5.0	11.6 SQ FT.

BY: _____ DATE: _____
 SURVEYED _____
 PLOTTED _____
 TEMPLATE _____
 NO. _____

BY: _____ DATE: _____
 SURVEYED _____
 PLOTTED _____
 TEMPLATE _____
 NO. _____

FILE NAME = #FILE1.d



USER NAME = mmaestra
 DESIGNED - RTA
 DRAWN - PAW
 CHECKED - PJO
 DATE - 05/12/17


REVISED -
 REVISED -
 REVISED -
 REVISED -

STATE OF ILLINOIS
 DEPARTMENT OF TRANSPORTATION

REMINGTON RD / WINDHAM PKWY
 CROSS-SECTIONS

SCALE: SHEET NO. 4 OF 4 SHEETS STA. 306+00 TO STA. 307+58.52

F.A.P. RTE.	SECTION	COUNTY	TOTAL SHEETS	SHEET NO.
856	(99-1HB-1) R-1	WILL	1508	1374
CONTRACT NO. 60131				
FED. ROAD DIST. NO. ILLINOIS FED. AID PROJECT				



STAGE	1	1A	1C	3C	UNIT
EARTH EXCAVATION	23.3	11.0	13.9	0.0	SQ FT.
EMBANKMENT	2.4	0.0	8.9	0.0	SQ FT.
TOPSOIL EXCAVATION	3.5	0.0	0.0	0.0	SQ FT.
TOPSOIL PLACEMENT	3.5	0.0	8.6	0.0	SQ FT.

STAGE	1	1A	1C	3C	UNIT
EARTH EXCAVATION	28.6	14.4	16.4	0.0	SQ FT.
EMBANKMENT	1.3	0.0	6.2	0.0	SQ FT.
TOPSOIL EXCAVATION	3.3	0.0	0.0	0.0	SQ FT.
TOPSOIL PLACEMENT	3.3	0.0	8.2	0.0	SQ FT.

STAGE	1	1A	1C	3C	UNIT
EARTH EXCAVATION	29.0	13.1	21.1	0.0	SQ FT.
EMBANKMENT	1.2	0.0	5.3	0.0	SQ FT.
TOPSOIL EXCAVATION	2.4	0.0	0.0	0.0	SQ FT.
TOPSOIL PLACEMENT	5.5	0.0	9.8	0.0	SQ FT.

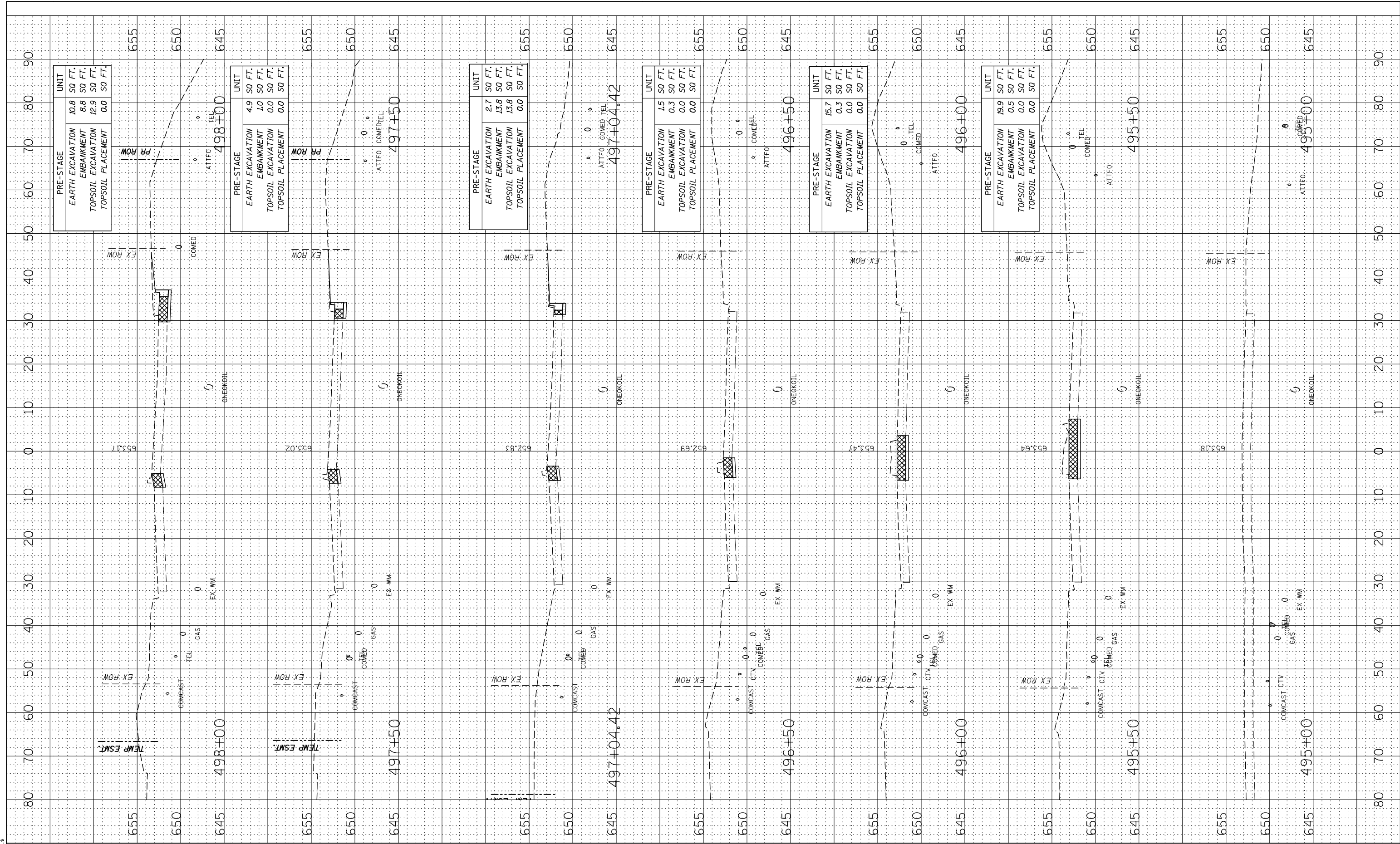
STAGE	1	1A	1C	3C	UNIT
EARTH EXCAVATION	19.2	8.7	19.9	0.0	SQ FT.
EMBANKMENT	6.9	0.0	4.0	0.0	SQ FT.
TOPSOIL EXCAVATION	10.5	0.0	0.0	0.0	SQ FT.
TOPSOIL PLACEMENT	7.9	0.0	9.0	0.0	SQ FT.

STAGE	1	1A	1C	3C	UNIT
EARTH EXCAVATION	20.7	6.7	18.7	0.0	SQ FT.
EMBANKMENT	6.0	0.0	0.1	0.0	SQ FT.
TOPSOIL EXCAVATION	10.8	0.0	0.0	0.0	SQ FT.
TOPSOIL PLACEMENT	7.4	0.0	9.0	0.0	SQ FT.

BY: _____ DATE: _____
 SURVEYED PLOTTED
 SURVEY BOOK TEMPLATE
 NO. AREAS CHECKED

BY: _____ DATE: _____
 SURVEYED PLOTTED
 SURVEY BOOK TEMPLATE
 NO. AREAS CHECKED

FILE NAME = #FILE#



KNIGHT
 Engineers & Architects

USER NAME = mmaestra
 PLOT SCALE = 1:20
 PLOT DATE = 5/13/2017

DESIGNED - RTA
 DRAWN - PAW
 CHECKED - PJO
 DATE - 05/12/17

REVISED -
 REVISED -
 REVISED -
 REVISED -

STATE OF ILLINOIS
 DEPARTMENT OF TRANSPORTATION

RODEO RD / REMINGTON RD - PRE-STAGE
 CROSS-SECTIONS

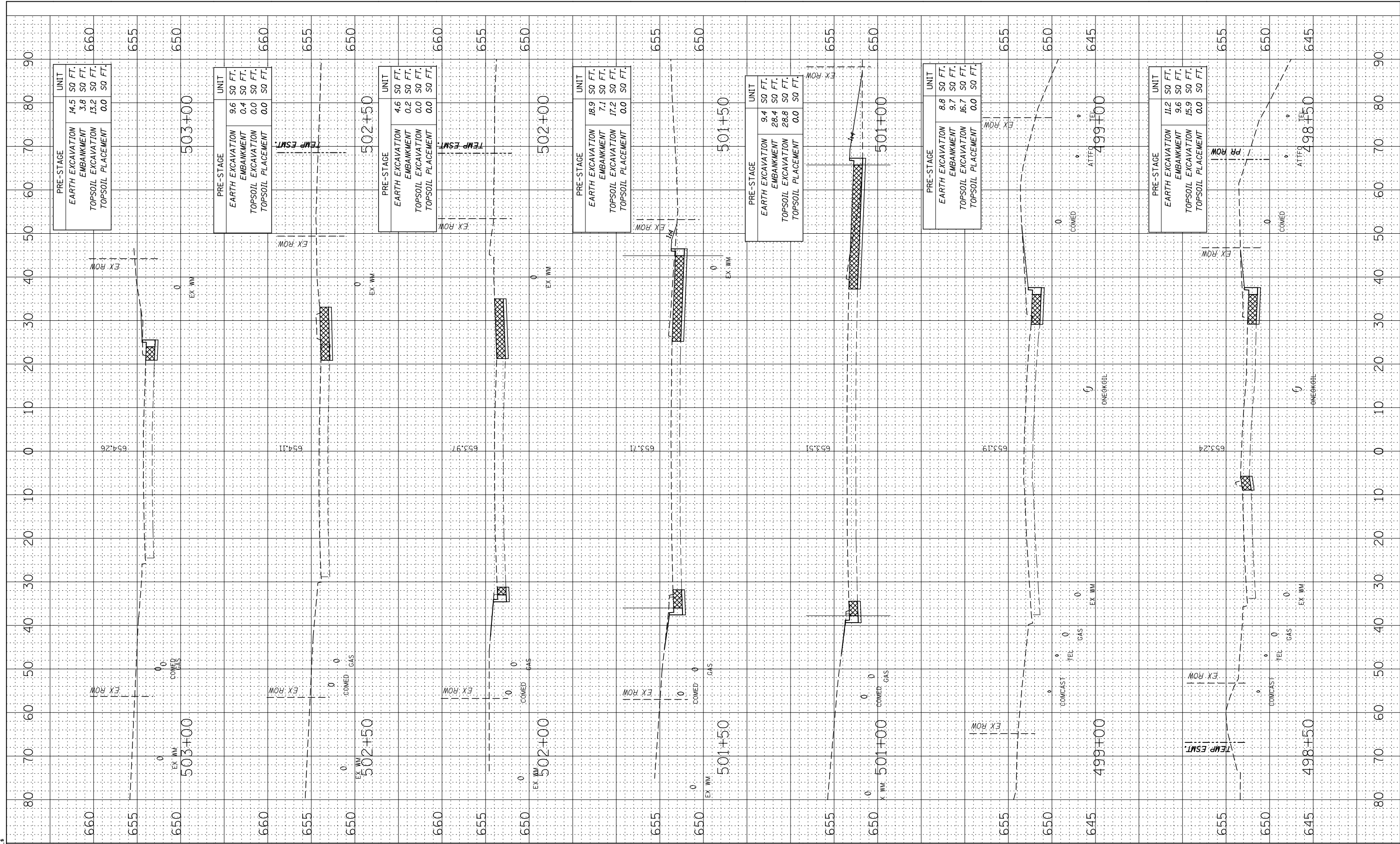
SCALE: SHEET NO. 1 OF 4 SHEETS STA. 495+00 TO STA. 498+00

F.A.P. RTE.	SECTION	COUNTY	TOTAL SHEETS	SHEET NO.
856	(99-1HB-1) R-1	WILL	1508	1375
CONTRACT NO. 60131				
FED. ROAD DIST. NO. ILLINOIS FED. AID PROJECT				

BY: _____ DATE: _____
 SURVEYED _____
 PLOTTED _____
 TEMPLATE _____
 NO. _____ AREAS CHECKED _____

BY: _____ DATE: _____
 SURVEYED _____
 PLOTTED _____
 TEMPLATE _____
 NO. _____ AREAS CHECKED _____

FILE NAME = \$FILE\$



PRE-STAGE	UNIT
EARTH EXCAVATION	14.5 SQ FT.
EMBANKMENT	3.8 SQ FT.
TOPSOIL EXCAVATION	13.2 SQ FT.
TOPSOIL PLACEMENT	0.0 SQ FT.

PRE-STAGE	UNIT
EARTH EXCAVATION	9.6 SQ FT.
EMBANKMENT	0.4 SQ FT.
TOPSOIL EXCAVATION	0.0 SQ FT.
TOPSOIL PLACEMENT	0.0 SQ FT.

PRE-STAGE	UNIT
EARTH EXCAVATION	4.6 SQ FT.
EMBANKMENT	0.2 SQ FT.
TOPSOIL EXCAVATION	0.0 SQ FT.
TOPSOIL PLACEMENT	0.0 SQ FT.

PRE-STAGE	UNIT
EARTH EXCAVATION	18.9 SQ FT.
EMBANKMENT	7.1 SQ FT.
TOPSOIL EXCAVATION	17.2 SQ FT.
TOPSOIL PLACEMENT	0.0 SQ FT.

PRE-STAGE	UNIT
EARTH EXCAVATION	9.4 SQ FT.
EMBANKMENT	28.4 SQ FT.
TOPSOIL EXCAVATION	28.8 SQ FT.
TOPSOIL PLACEMENT	0.0 SQ FT.

PRE-STAGE	UNIT
EARTH EXCAVATION	8.8 SQ FT.
EMBANKMENT	9.7 SQ FT.
TOPSOIL EXCAVATION	16.7 SQ FT.
TOPSOIL PLACEMENT	0.0 SQ FT.

PRE-STAGE	UNIT
EARTH EXCAVATION	11.2 SQ FT.
EMBANKMENT	9.6 SQ FT.
TOPSOIL EXCAVATION	15.9 SQ FT.
TOPSOIL PLACEMENT	0.0 SQ FT.

KNIGHT
 Engineers & Architects

USER NAME = mmaestra
 PLOT SCALE = 1:20
 PLOT DATE = 5/13/2017

DESIGNED - RTA
 DRAWN - PAW
 CHECKED - PJO
 DATE - 05/12/17

REVISED -
 REVISED -
 REVISED -
 REVISED -

STATE OF ILLINOIS
DEPARTMENT OF TRANSPORTATION

RODEO RD / REMINGTON RD - PRE-STAGE
CROSS-SECTIONS

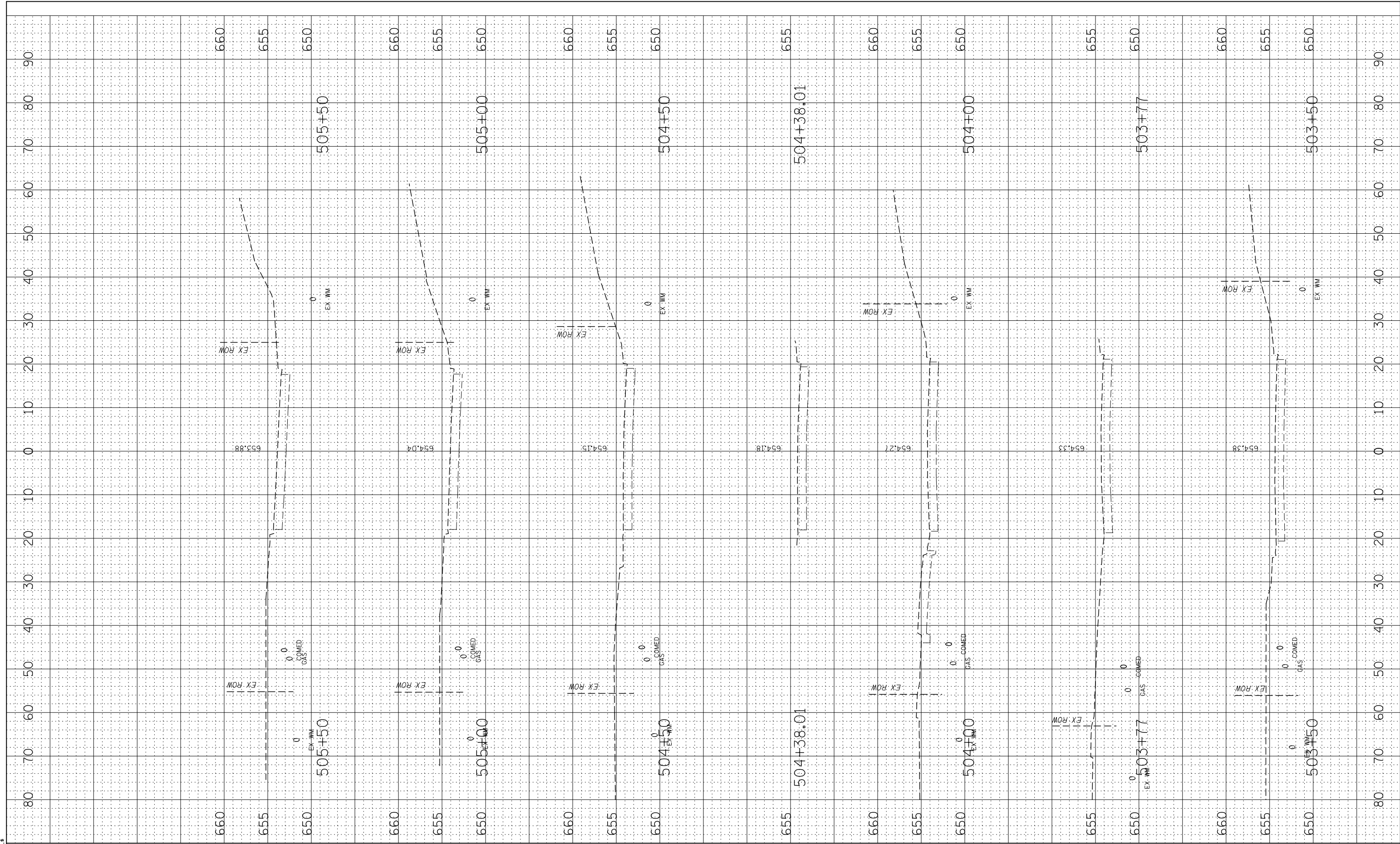
SCALE: SHEET NO. 2 OF 4 SHEETS STA. 498+50 TO STA. 503+00

F.A.P. RTE.	SECTION	COUNTY	TOTAL SHEETS	SHEET NO.
856	(99-1HB-1) R-1	WILL	1508	1376
CONTRACT NO. 60131				
ILLINOIS FED. AID PROJECT				

FINAL SURVEY NO.	SURVEY PLOTTED TEMPLATE AREAS CHECKED	BY	DATE

ORIGINAL SURVEY NO.	SURVEY PLOTTED TEMPLATE AREAS CHECKED	BY	DATE

FILE NAME = \$FILEL\$



USER NAME = mmaestra	DESIGNED - RTA	REVISED -
PLOT SCALE = 1:20	DRAWN - PAW	REVISED -
PLOT DATE = 5/13/2017	CHECKED - PJO	REVISED -
	DATE - 05/12/17	REVISED -

**STATE OF ILLINOIS
DEPARTMENT OF TRANSPORTATION**

**RODEO RD / REMINGTON RD - PRE-STAGE
CROSS-SECTIONS**


SCALE: SHEET NO. 3 OF 4 SHEETS STA. 503+50 TO STA. 505+50

F.A.P. RTE.	SECTION	COUNTY	TOTAL SHEETS	SHEET NO.
856	(99-1HB-1) R-1	WILL	1508	1377
CONTRACT NO. 60131				
FED. ROAD DIST. NO. ILLINOIS FED. AID PROJECT				

FINAL SURVEY NO.	SURVEYED PLOTTED AREAS CHECKED	BY	DATE

ORIGINAL SURVEY NO.	SURVEYED PLOTTED AREAS CHECKED	BY	DATE

FILE NAME = \$FILEL\$



USER NAME = mmaestra	DESIGNED - RTA	REVISED -
PLOT SCALE = 1:20	DRAWN - PAW	REVISED -
PLOT DATE = 5/13/2017	CHECKED - PJO	REVISED -
	DATE - 05/12/17	REVISED -

**STATE OF ILLINOIS
DEPARTMENT OF TRANSPORTATION**

**RODEO RD / REMINGTON RD - PRE-STAGE
CROSS-SECTIONS**

SCALE: SHEET NO. 4 OF 4 SHEETS STA. 505+71.52 TO STA. 505+71.52

F.A.P. RTE.	SECTION	COUNTY	TOTAL SHEETS	SHEET NO.
856	(99-1HB-1) R-1	WILL	1508	1378
CONTRACT NO. 60131				
FED. ROAD DIST. NO. ILLINOIS FED. AID PROJECT				

FINAL SURVEY PLOTTED TEMPLATE AREAS CHECKED

ORIGINAL SURVEY PLOTTED TEMPLATE AREAS CHECKED

FILE NAME = 8FILE18

KNIGHT
Engineers & Architects

USER NAME = dbarnes
DESIGNED - RTA
DRAWN - PAW
CHECKED - PJO
DATE - 06/16/17

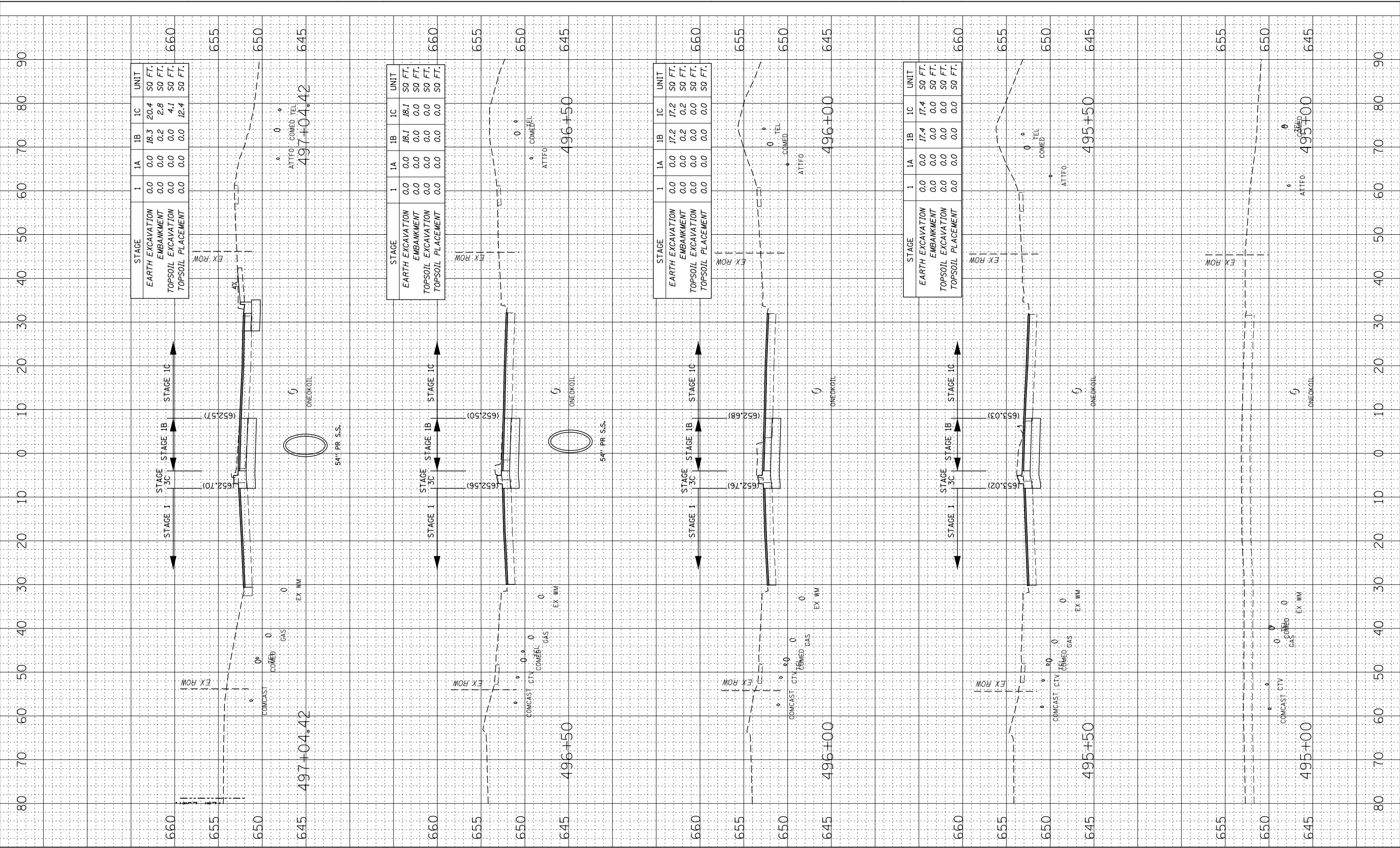
REVISED -
REVISED -
REVISED -
REVISED -

**STATE OF ILLINOIS
DEPARTMENT OF TRANSPORTATION**

**RODEO RD / REMINGTON RD
CROSS-SECTIONS**

SCALE: SHEET NO. 1 OF 4 SHEETS STA. 495+00 TO STA. 497+04.42

F.A.P. RTE.	SECTION	COUNTY	TOTAL SHEETS	SHEET NO.
856	(99-1HB-1) R-1	WILL	1508	1379
CONTRACT NO. 60131				
ILLINOIS FED. AID PROJECT				



FINAL SURVEY	SURVEYED	BY	DATE
NOTE BOOK	PLOTTED		
AREAS CHECKED	TEMPLATE		
	AREAS CHECKED		

ORIGINAL SURVEY	SURVEYED	BY	DATE
NOTE BOOK	PLOTTED		
AREAS CHECKED	TEMPLATE		
	AREAS CHECKED		

FILE NAME = #FILE#

KNIGHT
Engineers & Architects

USER NAME = dbarnes
PLOT SCALE = 1:20
PLOT DATE = 8/16/2017

DESIGNED - RTA
DRAWN - PAW
CHECKED - PJO
DATE - 06/16/17

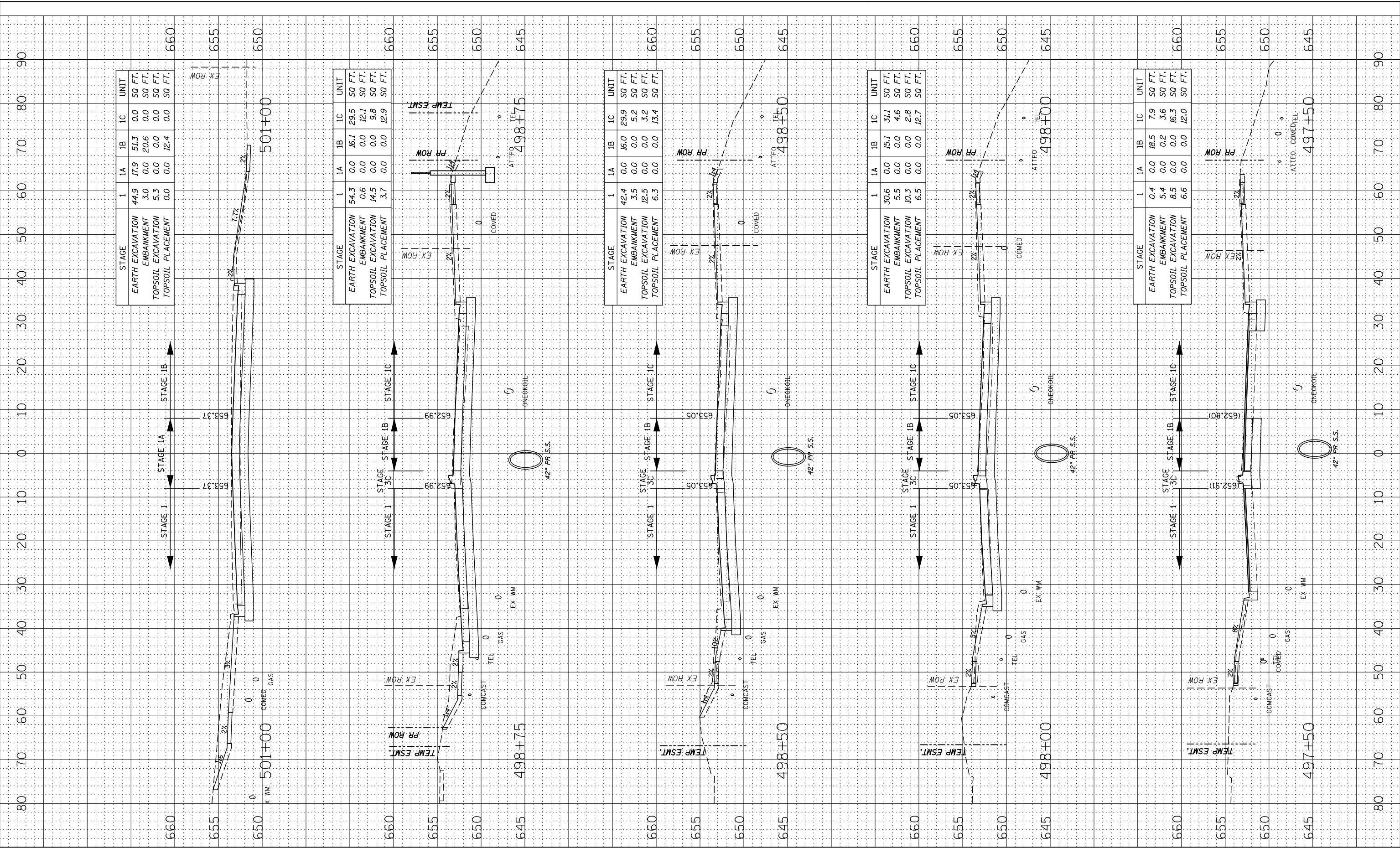
REVISED -
REVISED -
REVISED -
REVISED -

STATE OF ILLINOIS
DEPARTMENT OF TRANSPORTATION

RODEO RD / REMINGTON RD
CROSS-SECTIONS

SCALE: SHEET NO. 2 OF 4 SHEETS STA. 497+50 TO STA. 501+00

F.A.P. RTE.	SECTION	COUNTY	TOTAL SHEETS	SHEET NO.
856	(99-1HB-1) R-1	WILL	1508	1380
CONTRACT NO. 60131				
ILLINOIS FED. AID PROJECT				



STAGE	1A	1B	1C	UNIT
EARTH EXCAVATION	44.9	17.9	51.3	0.0
EMBANKMENT	3.0	0.0	20.6	0.0
TOPSOIL EXCAVATION	5.3	0.0	0.0	0.0
TOPSOIL PLACEMENT	0.0	0.0	12.4	0.0

STAGE	1A	1B	1C	UNIT
EARTH EXCAVATION	54.3	0.0	16.1	29.5
EMBANKMENT	0.6	0.0	0.0	12.1
TOPSOIL EXCAVATION	14.5	0.0	0.0	9.8
TOPSOIL PLACEMENT	3.7	0.0	0.0	12.9

STAGE	1A	1B	1C	UNIT
EARTH EXCAVATION	42.4	0.0	16.0	29.9
EMBANKMENT	3.5	0.0	0.0	5.2
TOPSOIL EXCAVATION	12.5	0.0	0.0	3.2
TOPSOIL PLACEMENT	6.3	0.0	0.0	13.4

STAGE	1A	1B	1C	UNIT
EARTH EXCAVATION	30.6	0.0	15.1	31.1
EMBANKMENT	5.5	0.0	0.0	4.6
TOPSOIL EXCAVATION	10.3	0.0	0.0	2.8
TOPSOIL PLACEMENT	6.5	0.0	0.0	12.7

STAGE	1A	1B	1C	UNIT
EARTH EXCAVATION	0.4	0.0	18.5	7.9
EMBANKMENT	5.4	0.0	0.2	3.6
TOPSOIL EXCAVATION	8.5	0.0	0.0	16.3
TOPSOIL PLACEMENT	6.6	0.0	0.0	12.0

FINAL SURVEY	SURVEYED	BY	DATE
NOTE BOOK	PLOTTED		
AREAS CHECKED	TEMPLATE		
NO.	AREAS CHECKED		

ORIGINAL SURVEY	SURVEYED	BY	DATE
NOTE BOOK	PLOTTED		
AREAS CHECKED	TEMPLATE		
NO.	AREAS CHECKED		

FILE NAME = \$FILE\$



USER NAME = mmaestra
 DESIGNED - RTA
 DRAWN - PAW
 CHECKED - PJO
 DATE - 05/12/17

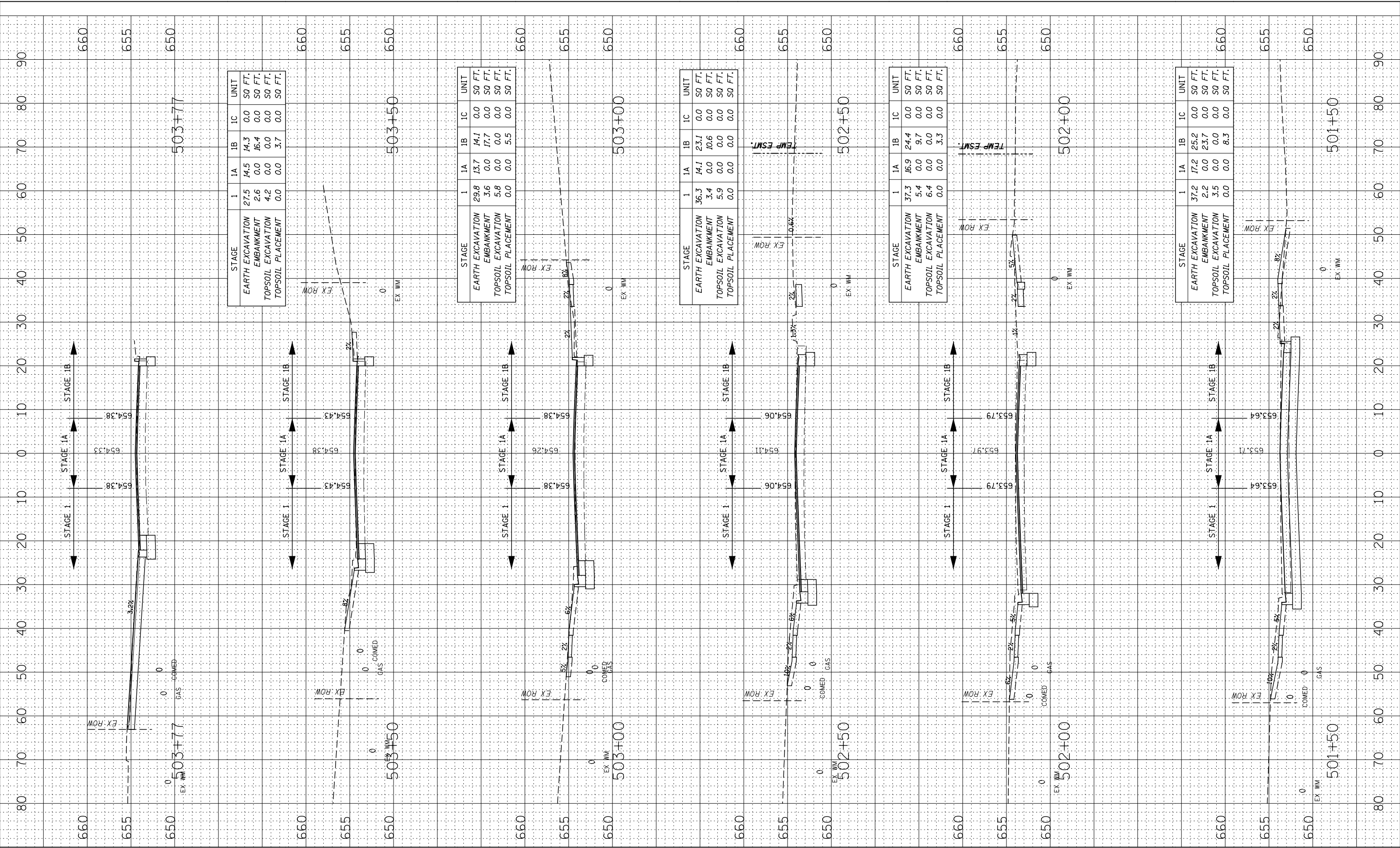
REVISIONS:
 REVISIONS -
 REVISIONS -
 REVISIONS -
 REVISIONS -

STATE OF ILLINOIS
 DEPARTMENT OF TRANSPORTATION

RODEO RD / REMINGTON RD
 CROSS-SECTIONS

SCALE: SHEET NO. 3 OF 4 SHEETS STA. 501+50 TO STA. 503+77

F.A.P. RTE.	SECTION	COUNTY	TOTAL SHEETS	SHEET NO.
856	(99-1HB-1) R-1	WILL	1508	1381
CONTRACT NO. 60131				
ILLINOIS FED. AID PROJECT				



FINAL SURVEY PLOTTED TEMPLATE AREAS CHECKED

BY: _____ DATE: _____


NO. _____

ORIGINAL SURVEY PLOTTED TEMPLATE AREAS CHECKED

BY: _____ DATE: _____

NO. _____

FILE NAME = #FILE#



KNIGHT
Engineers & Architects

USER NAME = mmaestra
DESIGNED - RTA
DRAWN - PAW
CHECKED - PJO
DATE - 05/12/17

REVISED -
REVISED -
REVISED -
REVISED -

STATE OF ILLINOIS
DEPARTMENT OF TRANSPORTATION

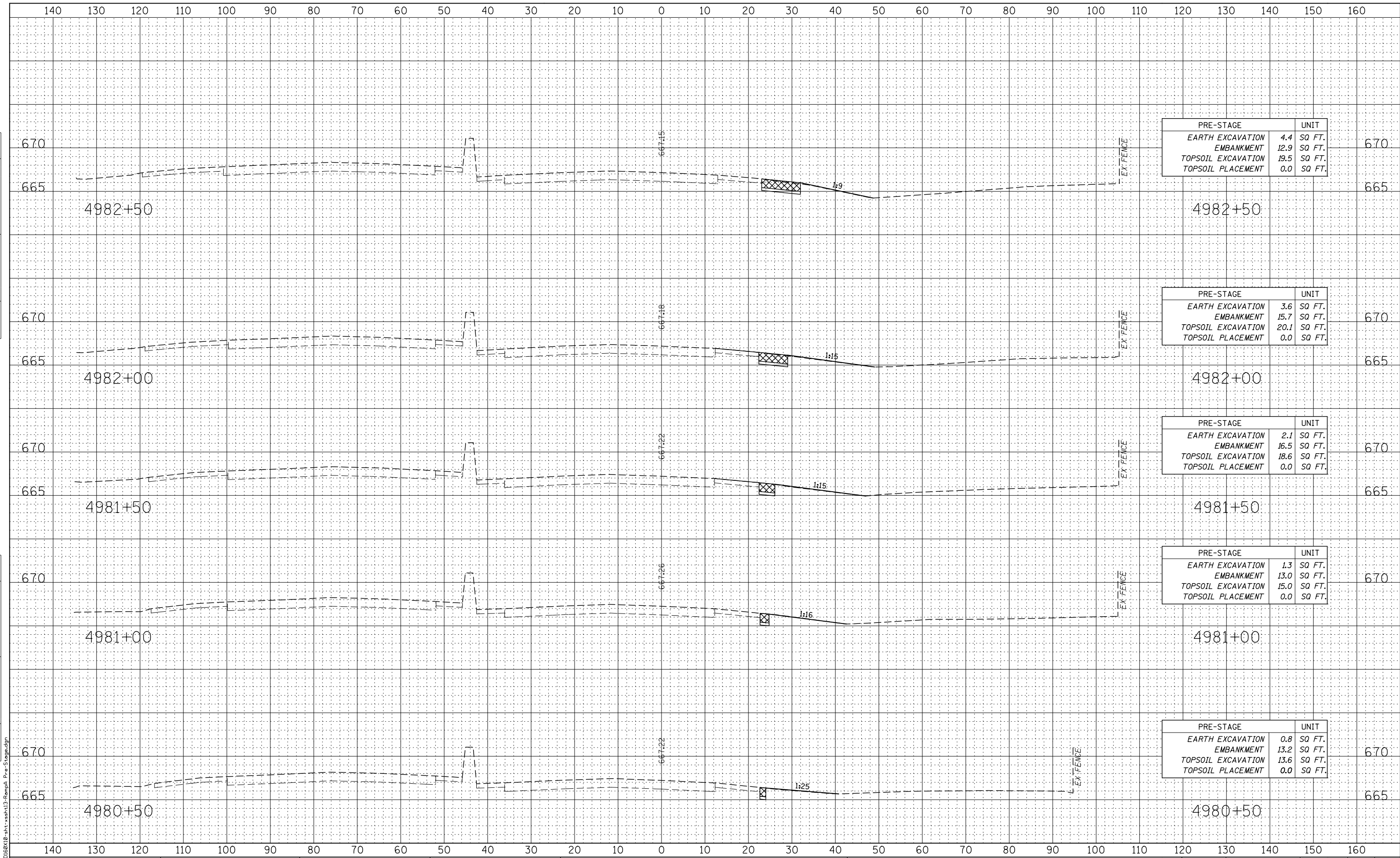
RODEO RD / REMINGTON RD
CROSS-SECTIONS

SCALE: SHEET NO. 4 OF 4 SHEETS STA. 504+00 TO STA. 505+72

F.A.P. RTE.	SECTION	COUNTY	TOTAL SHEETS	SHEET NO.
856	(99-1HB-1) R-1	WILL	1508	1382
CONTRACT NO. 60131				
FED. ROAD DIST. NO. ILLINOIS FED. AID PROJECT				

DATE	
BY	
FINAL SURVEY	SURVEYED
NOTE BOOK	PLOTTED
NO.	TEMPLATE
	AREAS CHECKED

DATE	
BY	
ORIGINAL SURVEY	SURVEYED
NOTE BOOK	PLOTTED
NO.	TEMPLATE
	AREAS CHECKED



PRE-STAGE		UNIT
EARTH EXCAVATION	4.4	SQ FT.
EMBANKMENT	12.9	SQ FT.
TOPSOIL EXCAVATION	19.5	SQ FT.
TOPSOIL PLACEMENT	0.0	SQ FT.

PRE-STAGE		UNIT
EARTH EXCAVATION	3.6	SQ FT.
EMBANKMENT	15.7	SQ FT.
TOPSOIL EXCAVATION	20.1	SQ FT.
TOPSOIL PLACEMENT	0.0	SQ FT.

PRE-STAGE		UNIT
EARTH EXCAVATION	2.1	SQ FT.
EMBANKMENT	16.5	SQ FT.
TOPSOIL EXCAVATION	18.6	SQ FT.
TOPSOIL PLACEMENT	0.0	SQ FT.

PRE-STAGE		UNIT
EARTH EXCAVATION	1.3	SQ FT.
EMBANKMENT	13.0	SQ FT.
TOPSOIL EXCAVATION	15.0	SQ FT.
TOPSOIL PLACEMENT	0.0	SQ FT.

PRE-STAGE		UNIT
EARTH EXCAVATION	0.8	SQ FT.
EMBANKMENT	13.2	SQ FT.
TOPSOIL EXCAVATION	13.6	SQ FT.
TOPSOIL PLACEMENT	0.0	SQ FT.



USER NAME = mmaestra	DESIGNED - RTA	REVISED -
	DRAWN - PAW	REVISED -
PLOT SCALE = 1:20	CHECKED - PJO	REVISED -
PLOT DATE = 5/13/2017	DATE - 05/12/17	REVISED -

**STATE OF ILLINOIS
DEPARTMENT OF TRANSPORTATION**

**RAMP A - PRE-STAGE
CROSS-SECTIONS**

SCALE: SHEET NO. 1 OF 12 SHEETS STA. 4980+50 TO STA. 4982+50

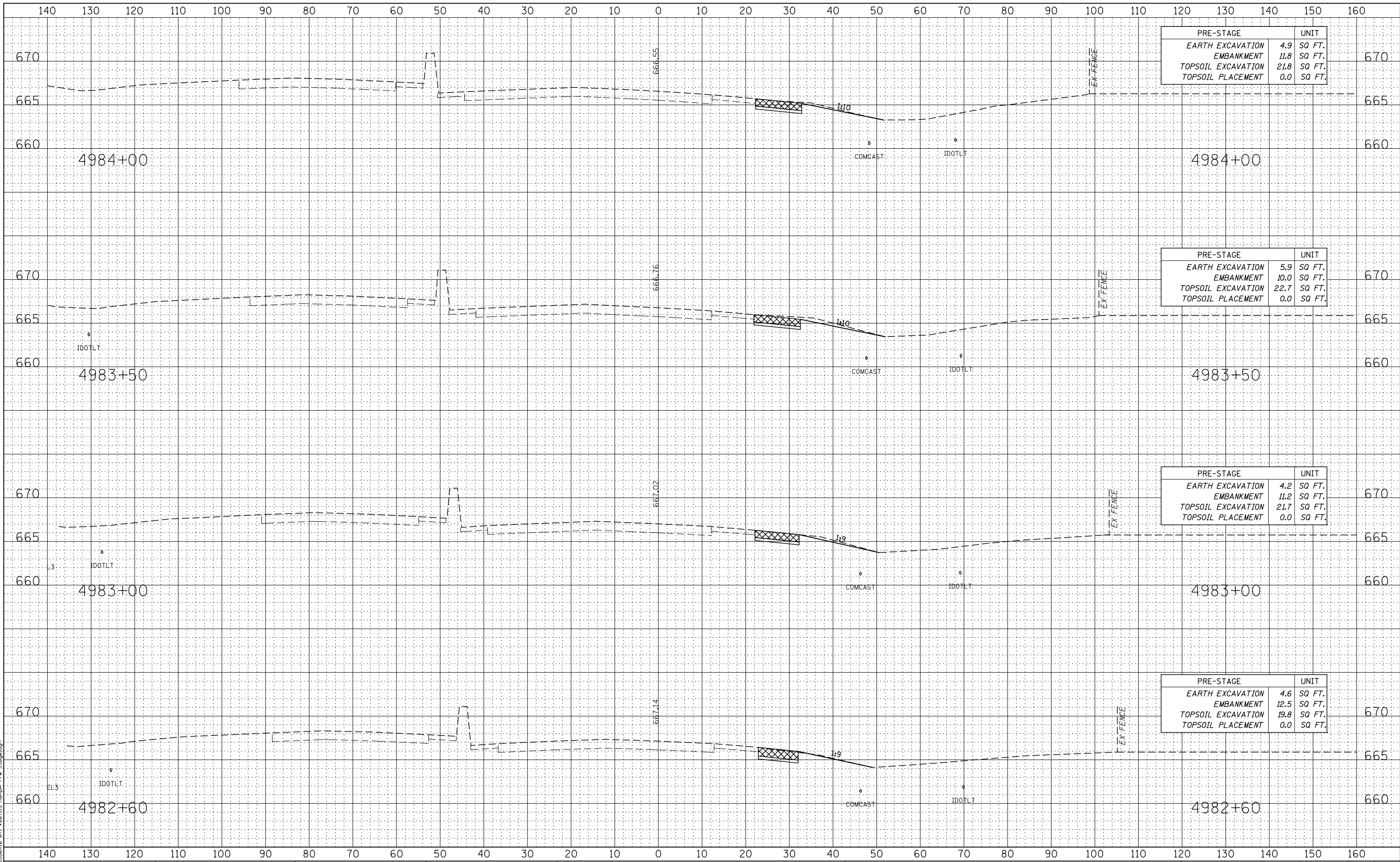
F.A.P. RTE.	SECTION	COUNTY	TOTAL SHEETS	SHEET NO.
856	(99-1HB-1) R-1	WILL	1508	1383
CONTRACT NO. 60X10				
FED. ROAD DIST. NO.	ILLINOIS	FED. AID PROJECT		

FILE NAME = D:\60X10-99-1HB-1 R-1 Ramp A - Pre-Stage.dgn

FINAL SURVEY	SURVEYED	DATE
NOTE BOOK	PLOTTED	BY
AREAS CHECKED	TEMPLATE	
NO.	AREAS CHECKED	

ORIGINAL SURVEY	SURVEYED	DATE
NOTE BOOK	PLOTTED	BY
AREAS CHECKED	TEMPLATE	
NO.	AREAS CHECKED	

FILE NAME = D:\60X10-shr-x-sh13-RampA-Pre-Stage.dgn



USER NAME = mmaestra	DESIGNED - RTA	REVISED -
PLOT SCALE = 1:20	DRAWN - PAW	REVISED -
PLOT DATE = 5/13/2017	CHECKED - PJO	REVISED -
	DATE - 05/12/17	REVISED -

**STATE OF ILLINOIS
DEPARTMENT OF TRANSPORTATION**

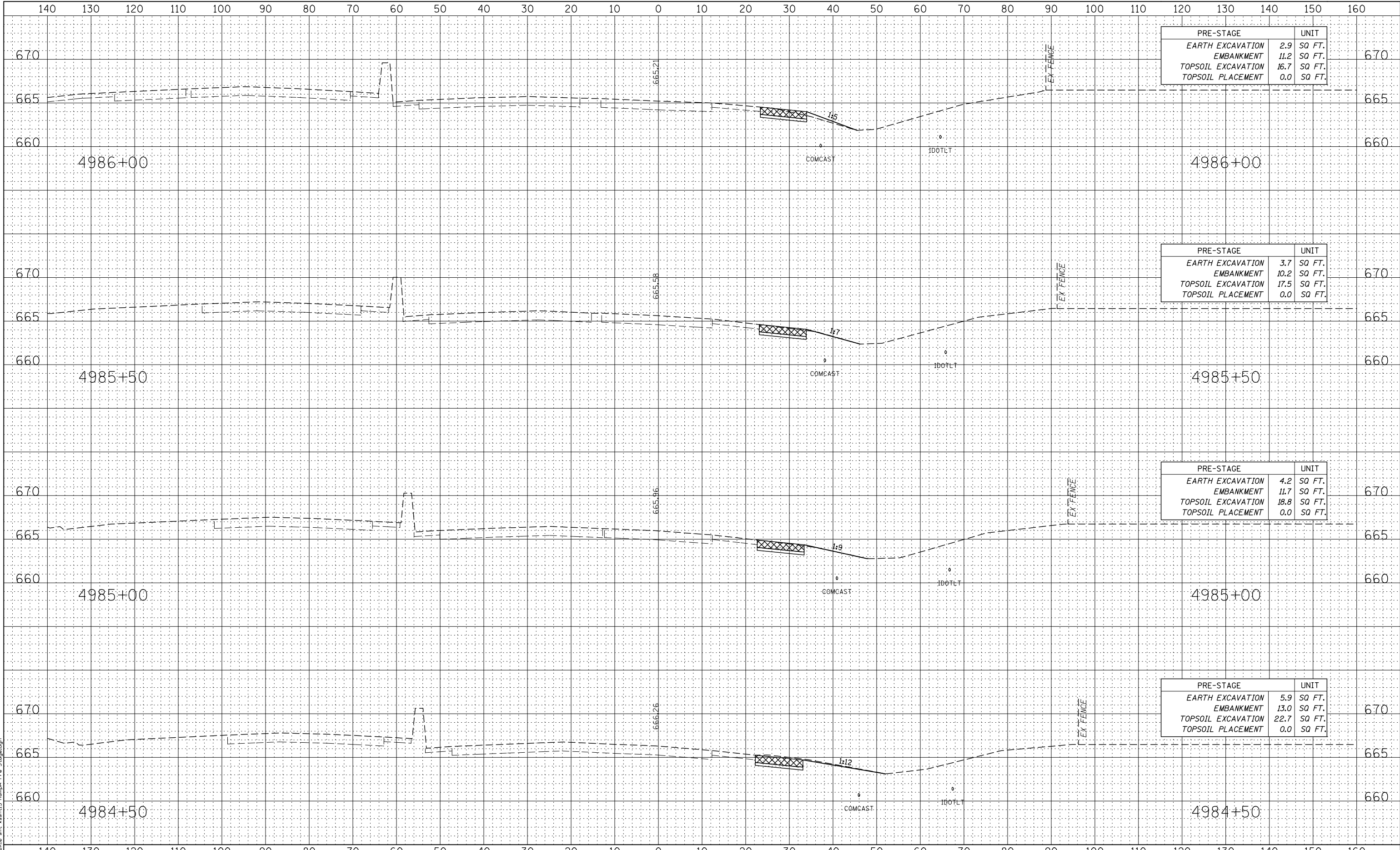
**RAMP A - PRE-STAGE
CROSS-SECTIONS**

SCALE: SHEET NO. 2 OF 12 SHEETS STA. 4982+60 TO STA. 4984+00

F.A.P. RTE.	SECTION	COUNTY	TOTAL SHEETS	SHEET NO.
856	(99-1HB-1) R-1	WILL	1508	1384
CONTRACT NO. 60X10				
FED. ROAD DIST. NO. ILLINOIS FED. AID PROJECT				

DATE	BY
SURVEYED	SURVEYED
PLOTTED	PLOTTED
TEMPLATE	TEMPLATE
NOTE BOOK	NOTE BOOK
AREAS CHECKED	AREAS CHECKED
NO.	

DATE	BY
SURVEYED	SURVEYED
PLOTTED	PLOTTED
TEMPLATE	TEMPLATE
NOTE BOOK	NOTE BOOK
AREAS CHECKED	AREAS CHECKED
NO.	



FILE NAME = D:\6010-9-19-17-sht-4984+50-RampA_Prc-Stage.dgn
KNIGHT
 Engineers & Architects

USER NAME = mmaestra	DESIGNED - RTA	REVISED -
PLOT SCALE = 1:20	DRAWN - PAW	REVISED -
PLOT DATE = 5/13/2017	CHECKED - PJO	REVISED -
	DATE - 05/12/17	REVISED -

**STATE OF ILLINOIS
 DEPARTMENT OF TRANSPORTATION**

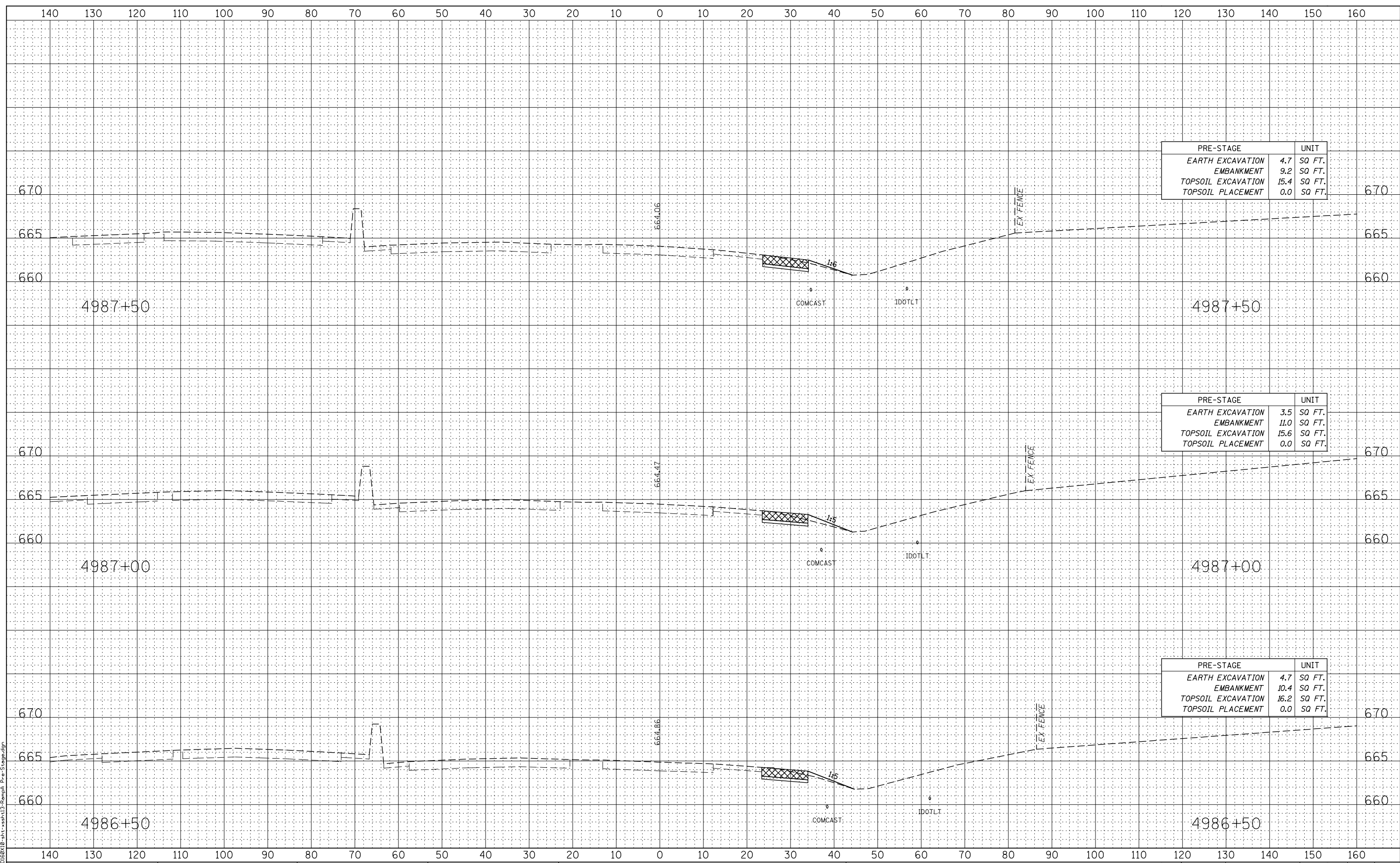
**RAMP A - PRE-STAGE
 CROSS-SECTIONS**

SCALE: SHEET NO. 3 OF 12 SHEETS STA. 4984+50 TO STA. 4986+00

F.A.P. RTE.	SECTION	COUNTY	TOTAL SHEETS	SHEET NO.
856	(99-1HB-1) R-1	WILL	1508	1385
CONTRACT NO. 60X10				
FED. ROAD DIST. NO.	ILLINOIS	FED. AID PROJECT		

DATE	
BY	
FINAL SURVEY	SURVEYED
NOTE BOOK	PLOTTED
NO.	TEMPLATE
	AREAS CHECKED

DATE	
BY	
ORIGINAL SURVEY	SURVEYED
NOTE BOOK	PLOTTED
NO.	TEMPLATE
	AREAS CHECKED



FILE NAME = D:\60X10-st-st-xsh\13-RampA_Pre-Stage.dgn



USER NAME = mmaestra	DESIGNED - RTA	REVISED -
	DRAWN - PAW	REVISED -
PLOT SCALE = 1:20	CHECKED - PJO	REVISED -
PLOT DATE = 5/13/2017	DATE - 05/12/17	REVISED -

STATE OF ILLINOIS
DEPARTMENT OF TRANSPORTATION


RAMP A - PRE-STAGE
CROSS-SECTIONS

SCALE: SHEET NO. 4 OF 12 SHEETS STA. 4986+50 TO STA. 4987+50

F.A.P. RTE.	SECTION	COUNTY	TOTAL SHEETS	SHEET NO.
856	(99-1HB-1) R-1	WILL	1508	1386
CONTRACT NO. 60X10				
FED. ROAD DIST. NO.		ILLINOIS FED. AID PROJECT		

DATE	
BY	
FINAL SURVEY	
SURVEYED	
PLOTTED	
TEMPLATE	
NOTE BOOK	
AREAS CHECKED	
NO.	

DATE	
BY	
ORIGINAL SURVEY	
SURVEYED	
PLOTTED	
TEMPLATE	
NOTE BOOK	
AREAS CHECKED	
NO.	



PRE-STAGE		UNIT
EARTH EXCAVATION	6.6	SQ. FT.
EMBANKMENT	5.6	SQ. FT.
TOPSOIL EXCAVATION	12.6	SQ. FT.
TOPSOIL PLACEMENT	0.0	SQ. FT.

PRE-STAGE		UNIT
EARTH EXCAVATION	5.6	SQ. FT.
EMBANKMENT	5.9	SQ. FT.
TOPSOIL EXCAVATION	12.4	SQ. FT.
TOPSOIL PLACEMENT	0.0	SQ. FT.

PRE-STAGE		UNIT
EARTH EXCAVATION	5.5	SQ. FT.
EMBANKMENT	7.7	SQ. FT.
TOPSOIL EXCAVATION	14.8	SQ. FT.
TOPSOIL PLACEMENT	0.0	SQ. FT.



USER NAME = mmaestra	DESIGNED - RTA	REVISED -
	DRAWN - PAW	REVISED -
PLOT SCALE = 1:20	CHECKED - PJO	REVISED -
PLOT DATE = 5/13/2017	DATE - 05/12/17	REVISED -

**STATE OF ILLINOIS
DEPARTMENT OF TRANSPORTATION**

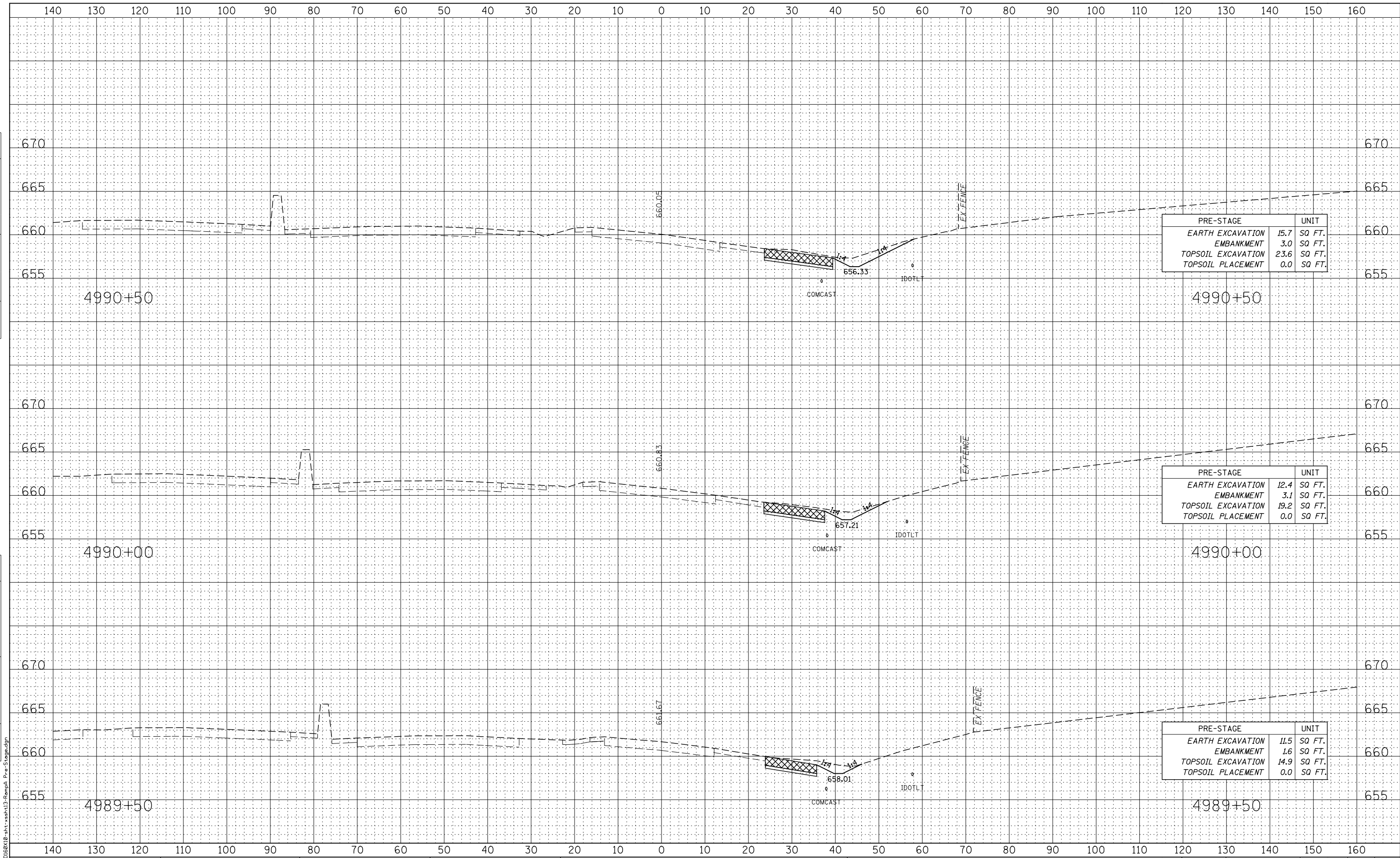
**RAMP A - PRE-STAGE
CROSS-SECTIONS**

SCALE: SHEET NO. 5 OF 12 SHEETS STA. 4988+00 TO STA. 4989+00

F.A.P. RTE.	SECTION	COUNTY	TOTAL SHEETS	SHEET NO.
856	(99-1HB-1) R-1	WILL	1508	1387
CONTRACT NO. 60X10				
FED. ROAD DIST. NO.	ILLINOIS	FED. AID PROJECT		

DATE	
BY	
FINAL SURVEY	SURVEYED
NOTE BOOK	PLOTTED
NO.	TEMPLATE
	AREAS CHECKED

DATE	
BY	
ORIGINAL SURVEY	SURVEYED
NOTE BOOK	PLOTTED
NO.	TEMPLATE
	AREAS CHECKED



PRE-STAGE		UNIT
EARTH EXCAVATION	15.7	SQ FT.
EMBANKMENT	3.0	SQ FT.
TOPSOIL EXCAVATION	23.6	SQ FT.
TOPSOIL PLACEMENT	0.0	SQ FT.

PRE-STAGE		UNIT
EARTH EXCAVATION	12.4	SQ FT.
EMBANKMENT	3.1	SQ FT.
TOPSOIL EXCAVATION	19.2	SQ FT.
TOPSOIL PLACEMENT	0.0	SQ FT.

PRE-STAGE		UNIT
EARTH EXCAVATION	11.5	SQ FT.
EMBANKMENT	1.6	SQ FT.
TOPSOIL EXCAVATION	14.9	SQ FT.
TOPSOIL PLACEMENT	0.0	SQ FT.



USER NAME = mmaestra	DESIGNED - RTA	REVISED -
	DRAWN - PAW	REVISED -
	CHECKED - PJO	REVISED -
	DATE - 05/12/17	REVISED -

**STATE OF ILLINOIS
DEPARTMENT OF TRANSPORTATION**

**RAMP A - PRE-STAGE
CROSS-SECTIONS**

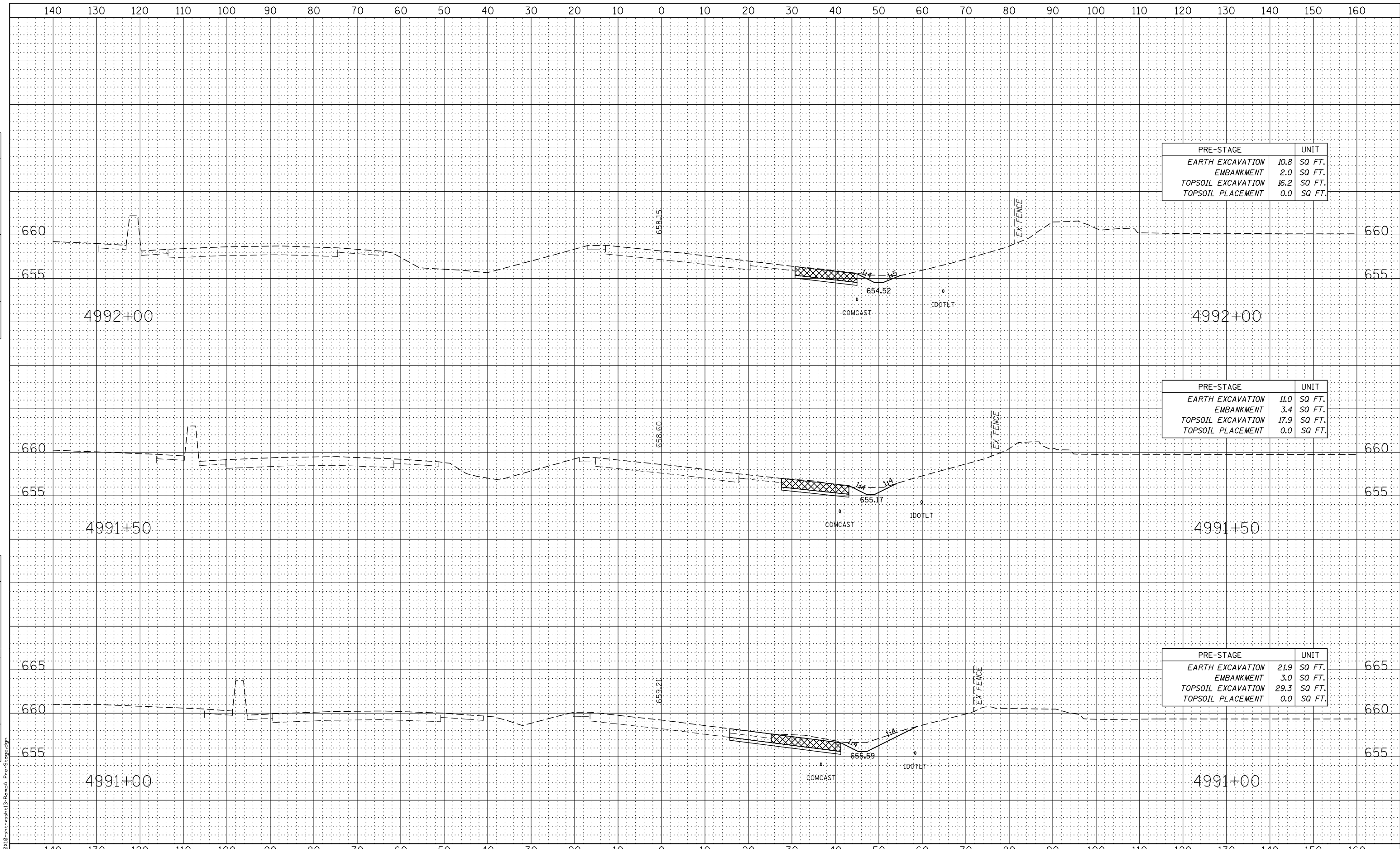
SCALE: SHEET NO. 6 OF 12 SHEETS STA. 4989+50 TO STA. 4990+50

F.A.P. RTE.	SECTION	COUNTY	TOTAL SHEETS	SHEET NO.
856	(99-1HB-1) R-1	WILL	1508	1388
CONTRACT NO. 60X10				
FED. ROAD DIST. NO.	ILLINOIS	FED. AID PROJECT		

FILE NAME = D:\60X10-99-1hb-1-ramp-a-pre-stage.dgn

DATE	
BY	
FINAL SURVEY	SURVEYED
NOTE BOOK	PLOTTED
NO.	TEMPLATE
	AREAS CHECKED


DATE	
BY	
ORIGINAL SURVEY	SURVEYED
NOTE BOOK	PLOTTED
NO.	TEMPLATE
	AREAS CHECKED



PRE-STAGE		UNIT
EARTH EXCAVATION	10.8	SQ. FT.
EMBANKMENT	2.0	SQ. FT.
TOPSOIL EXCAVATION	16.2	SQ. FT.
TOPSOIL PLACEMENT	0.0	SQ. FT.

PRE-STAGE		UNIT
EARTH EXCAVATION	11.0	SQ. FT.
EMBANKMENT	3.4	SQ. FT.
TOPSOIL EXCAVATION	17.9	SQ. FT.
TOPSOIL PLACEMENT	0.0	SQ. FT.

PRE-STAGE		UNIT
EARTH EXCAVATION	21.9	SQ. FT.
EMBANKMENT	3.0	SQ. FT.
TOPSOIL EXCAVATION	29.3	SQ. FT.
TOPSOIL PLACEMENT	0.0	SQ. FT.



USER NAME = mmaestra	DESIGNED - RTA	REVISED -
	DRAWN - PAW	REVISED -
PLOT SCALE = 1:20	CHECKED - PJO	REVISED -
PLOT DATE = 5/13/2017	DATE - 05/12/17	REVISED -

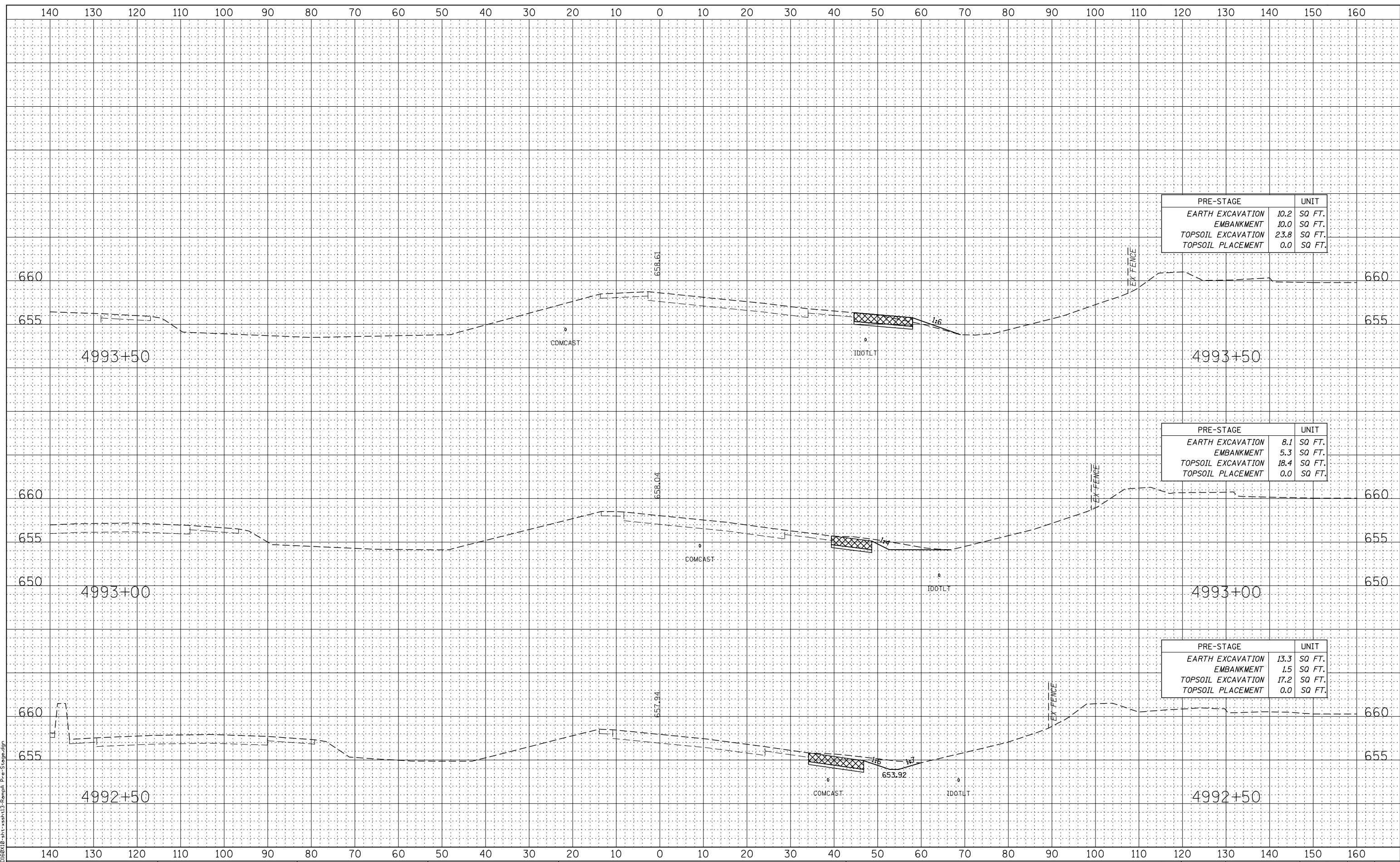
**STATE OF ILLINOIS
DEPARTMENT OF TRANSPORTATION**

**RAMP A - PRE-STAGE
CROSS-SECTIONS**

SCALE: SHEET NO. 7 OF 12 SHEETS STA. 4991+00 TO STA. 4992+00

F.A.P. RTE.	SECTION	COUNTY	TOTAL SHEETS	SHEET NO.
856	(99-1HB-1) R-1	WILL	1508	1389
CONTRACT NO. 60X10				
FED. ROAD DIST. NO.	ILLINOIS	FED. AID PROJECT		

FILE NAME = D:\60X10-99-1hb-1-rampA-Pre-Stage.dgn



PRE-STAGE	UNIT
EARTH EXCAVATION	10.2 SQ FT.
EMBANKMENT	10.0 SQ FT.
TOPSOIL EXCAVATION	23.8 SQ FT.
TOPSOIL PLACEMENT	0.0 SQ FT.

PRE-STAGE	UNIT
EARTH EXCAVATION	8.1 SQ FT.
EMBANKMENT	5.3 SQ FT.
TOPSOIL EXCAVATION	18.4 SQ FT.
TOPSOIL PLACEMENT	0.0 SQ FT.

PRE-STAGE	UNIT
EARTH EXCAVATION	13.3 SQ FT.
EMBANKMENT	1.5 SQ FT.
TOPSOIL EXCAVATION	17.2 SQ FT.
TOPSOIL PLACEMENT	0.0 SQ FT.

DATE	
BY	
NO.	
ORIGINAL SURVEY	
NOTE BOOK	
PLOTTED TEMPLATE	
AREAS CHECKED	

DATE	
BY	
NO.	
ORIGINAL SURVEY	
NOTE BOOK	
PLOTTED TEMPLATE	
AREAS CHECKED	

FILE NAME = D:\60X10-INT-xsh13-RampA-Pre-Stage.dgn



USER NAME = mmaestra	DESIGNED - RTA	REVISED -
	DRAWN - PAW	REVISED -
PLOT SCALE = 1:20	CHECKED - PJO	REVISED -
PLOT DATE = 5/13/2017	DATE - 05/12/17	REVISED -

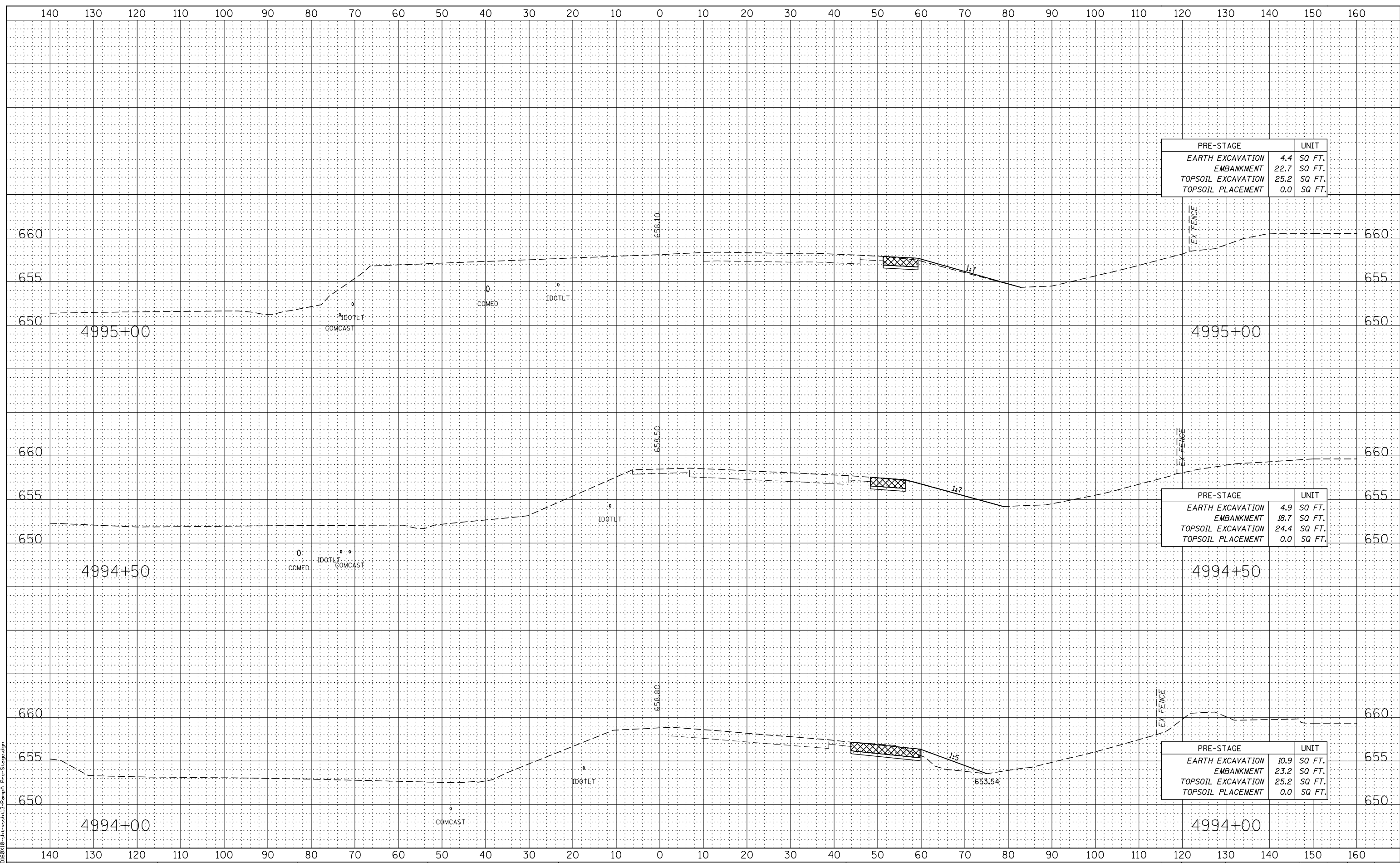
**STATE OF ILLINOIS
DEPARTMENT OF TRANSPORTATION**

RAMP A - PRE-STAGE CROSS-SECTIONS	F.A.P. RTE. 856	SECTION (99-1HB-1) R-1	COUNTY WILL	TOTAL SHEETS 1508	SHEET NO. 1390
SCALE:	SHEET NO. 8 OF 12 SHEETS		STA. 4992+50 TO STA. 4993+50		

FED. ROAD DIST. NO.	ILLINOIS	FED. AID PROJECT	CONTRACT NO. 60X10
---------------------	----------	------------------	--------------------

DATE	
BY	
FINAL SURVEY NO.	
SURVEY PLOTTED	
NOTE BOOK AREAS CHECKED	

DATE	
BY	
ORIGINAL SURVEY NO.	
SURVEY PLOTTED	
NOTE BOOK AREAS CHECKED	



PRE-STAGE		UNIT
EARTH EXCAVATION	4.4	SQ FT.
EMBANKMENT	22.7	SQ FT.
TOPSOIL EXCAVATION	25.2	SQ FT.
TOPSOIL PLACEMENT	0.0	SQ FT.

PRE-STAGE		UNIT
EARTH EXCAVATION	4.9	SQ FT.
EMBANKMENT	18.7	SQ FT.
TOPSOIL EXCAVATION	24.4	SQ FT.
TOPSOIL PLACEMENT	0.0	SQ FT.

PRE-STAGE		UNIT
EARTH EXCAVATION	10.9	SQ FT.
EMBANKMENT	23.2	SQ FT.
TOPSOIL EXCAVATION	25.2	SQ FT.
TOPSOIL PLACEMENT	0.0	SQ FT.



USER NAME = mmaestra	DESIGNED - RTA	REVISED -
PLOT SCALE = 1:20	DRAWN - PAW	REVISED -
PLOT DATE = 5/13/2017	CHECKED - PJO	REVISED -
	DATE - 05/12/17	REVISED -

**STATE OF ILLINOIS
DEPARTMENT OF TRANSPORTATION**

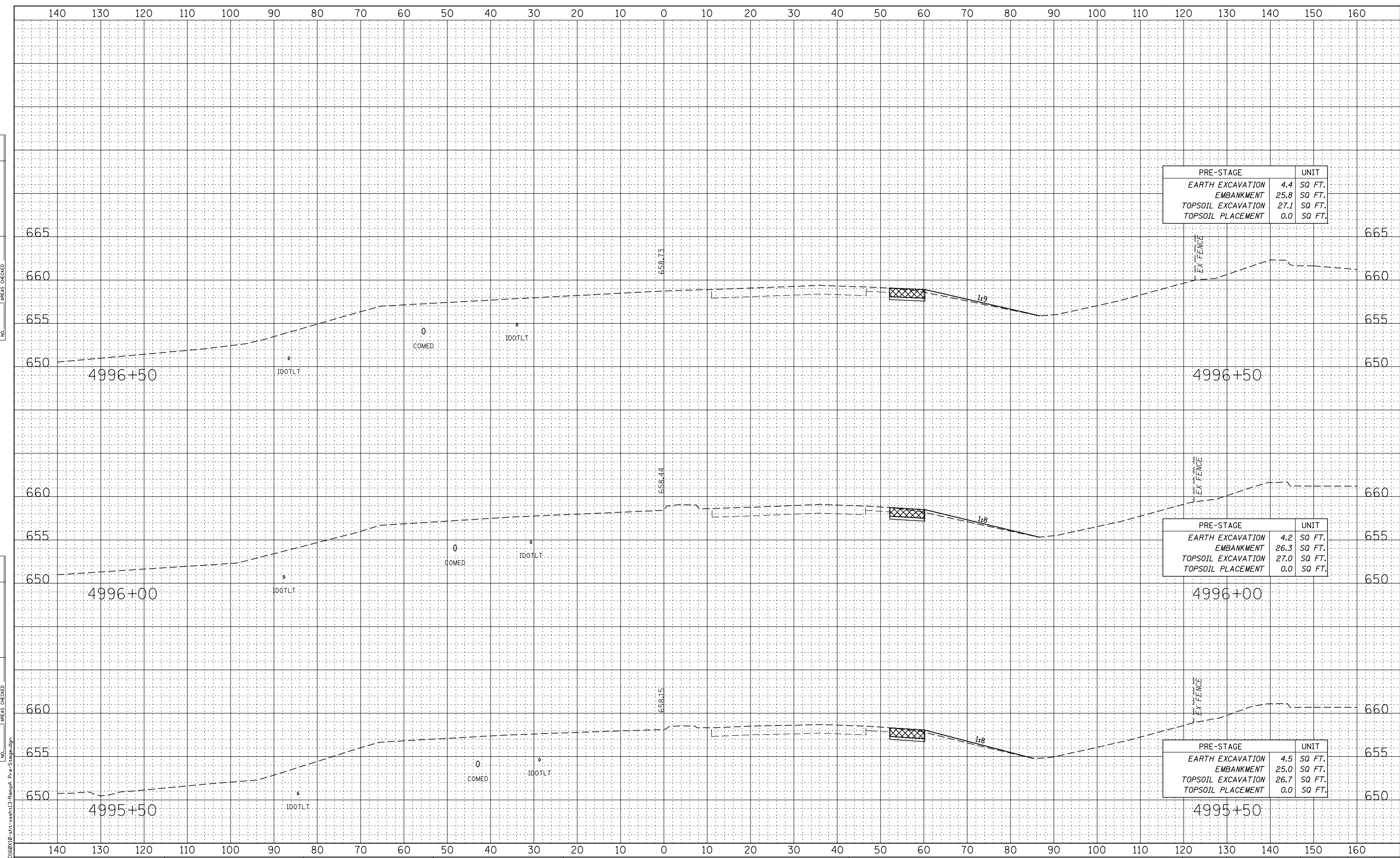
**RAMP A - PRE-STAGE
CROSS-SECTIONS**

SCALE: SHEET NO. 9 OF 12 SHEETS STA. 4994+00 TO STA. 4995+00

F.A.P. RTE.	SECTION	COUNTY	TOTAL SHEETS	SHEET NO.
856	(99-1HB-1) R-1	WILL	1508	1391
CONTRACT NO. 60X10				
FED. ROAD DIST. NO.	ILLINOIS	FED. AID PROJECT		

DATE	
BY	
FINAL SURVEY	SURVEYED
NOTE BOOK	PLOTTED
NO.	TEMPLATE
	AREAS CHECKED

DATE	
BY	
ORIGINAL SURVEY	SURVEYED
NOTE BOOK	PLOTTED
NO.	TEMPLATE
	AREAS CHECKED



PRE-STAGE		UNIT
EARTH EXCAVATION	4.4	SQ FT.
EMBANKMENT	25.8	SQ FT.
TOPSOIL EXCAVATION	27.1	SQ FT.
TOPSOIL PLACEMENT	0.0	SQ FT.

PRE-STAGE		UNIT
EARTH EXCAVATION	4.2	SQ FT.
EMBANKMENT	26.3	SQ FT.
TOPSOIL EXCAVATION	27.0	SQ FT.
TOPSOIL PLACEMENT	0.0	SQ FT.

PRE-STAGE		UNIT
EARTH EXCAVATION	4.5	SQ FT.
EMBANKMENT	25.0	SQ FT.
TOPSOIL EXCAVATION	26.7	SQ FT.
TOPSOIL PLACEMENT	0.0	SQ FT.



USER NAME = mmaestra	DESIGNED - RTA	REVISED -
DESIGNED - RTA	DRAWN - PAW	REVISED -
DRAWN - PAW	CHECKED - PJO	REVISED -
CHECKED - PJO	DATE - 05/12/17	REVISED -
DATE - 05/12/17		

**STATE OF ILLINOIS
DEPARTMENT OF TRANSPORTATION**

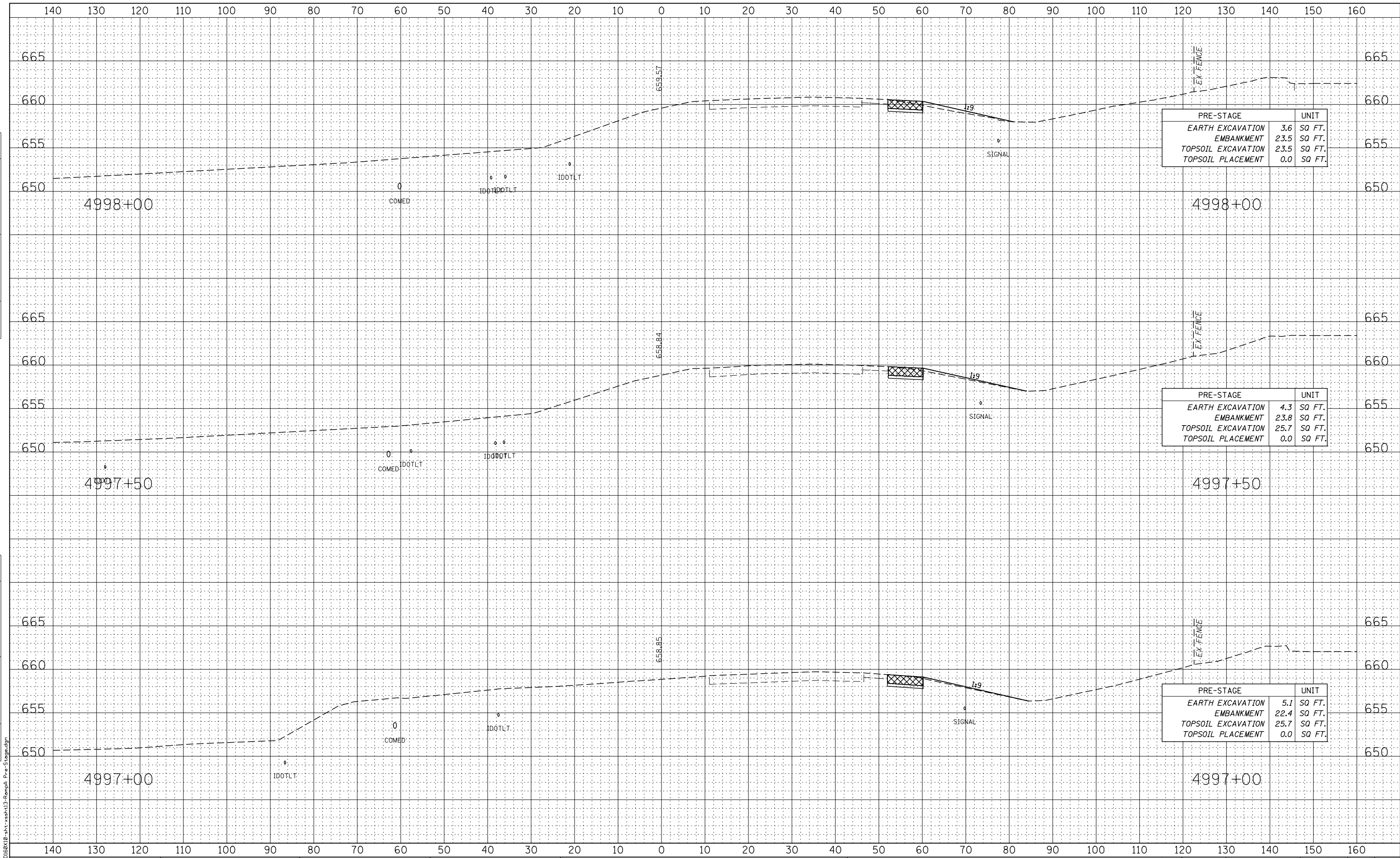
**RAMP A - PRE-STAGE
CROSS-SECTIONS**

SCALE: SHEET NO. 10 OF 12 SHEETS STA. 4995+50 TO STA. 4996+50

F.A.P. RTE.	SECTION	COUNTY	TOTAL SHEETS	SHEET NO.
856	(99-1HB-1) R-1	WILL	1508	1392
				CONTRACT NO. 60X10
FED. ROAD DIST. NO.	ILLINOIS FED. AID PROJECT			

DATE	
BY	
FINAL SURVEY	SURVEYED
NOTE BOOK	PLOTTED
NO.	TEMPLATE
	AREAS CHECKED

DATE	
BY	
ORIGINAL SURVEY	SURVEYED
NOTE BOOK	PLOTTED
NO.	TEMPLATE
	AREAS CHECKED



FILE NAME = D:\6010\10-st-ssah\13-RampA_Pre-Stage.dgn



USER NAME = mmaestra	DESIGNED - RTA	REVISED -
	DRAWN - PAW	REVISED -
PLOT SCALE = 1:20	CHECKED - PJO	REVISED -
PLOT DATE = 5/13/2017	DATE - 05/12/17	REVISED -

**STATE OF ILLINOIS
DEPARTMENT OF TRANSPORTATION**

**RAMP A - PRE-STAGE
CROSS-SECTIONS**

SCALE: SHEET NO. 11 OF 12 SHEETS STA. 4997+00 TO STA. 4998+00

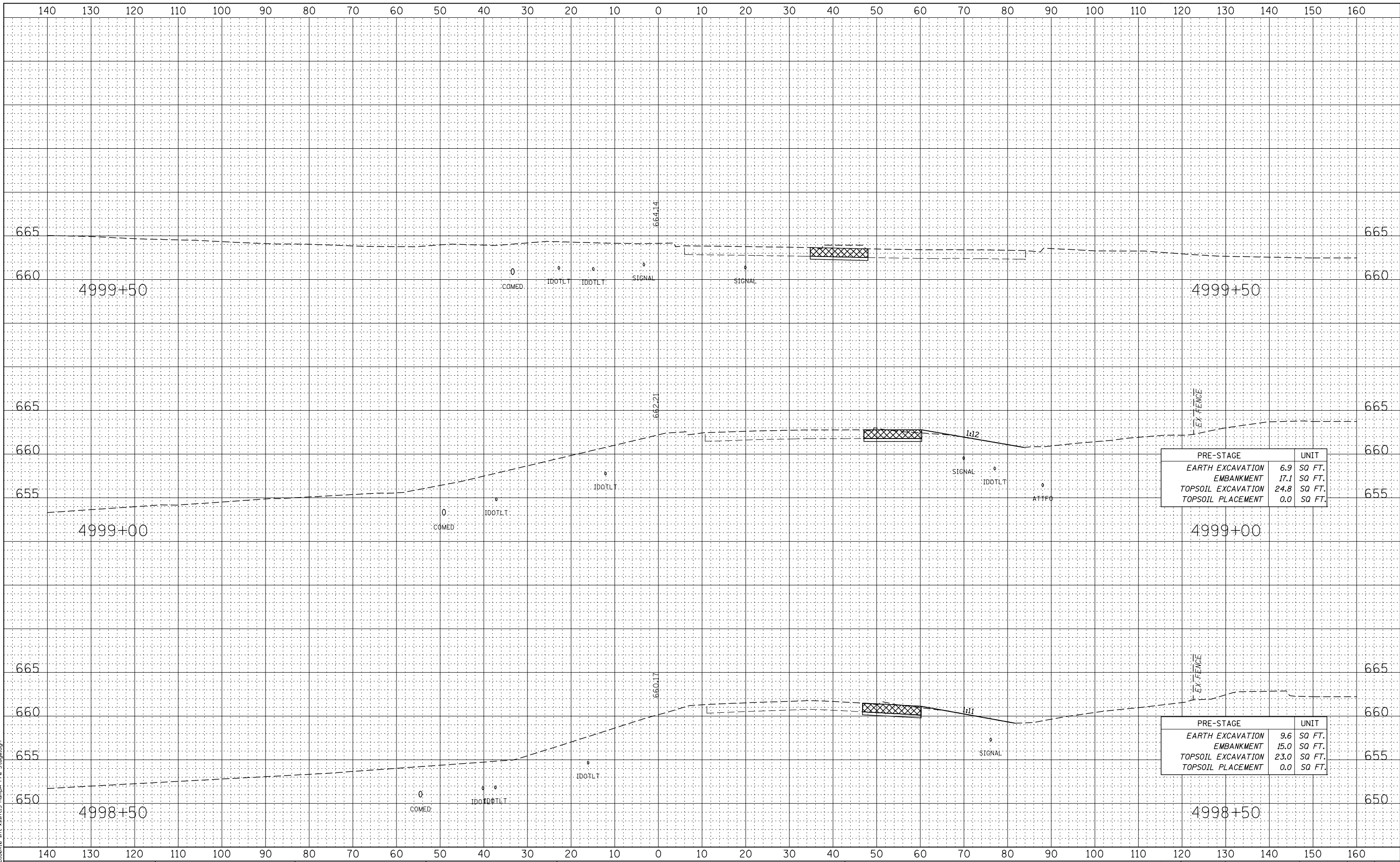
F.A.P. RTE.	SECTION	COUNTY	TOTAL SHEETS	SHEET NO.
856	(99-1HB-1) R-1	WILL	1508	1393
CONTRACT NO. 60X10				

FED. ROAD DIST. NO. ILLINOIS FED. AID PROJECT

FINAL SURVEY	SURVEYED	BY	DATE
NOTE BOOK	PLOTTED		
AREAS CHECKED	TEMPLATE		
NO.	AREAS CHECKED		

ORIGINAL SURVEY	SURVEYED	BY	DATE
NOTE BOOK	PLOTTED		
AREAS CHECKED	TEMPLATE		
NO.	AREAS CHECKED		

FILE NAME = D:\6010\10-st-hshah13-RampA_Pre-Stage.dgn



PRE-STAGE	UNIT
EARTH EXCAVATION	6.9 SQ FT.
EMBANKMENT	17.1 SQ FT.
TOPSOIL EXCAVATION	24.8 SQ FT.
TOPSOIL PLACEMENT	0.0 SQ FT.

PRE-STAGE	UNIT
EARTH EXCAVATION	9.6 SQ FT.
EMBANKMENT	15.0 SQ FT.
TOPSOIL EXCAVATION	23.0 SQ FT.
TOPSOIL PLACEMENT	0.0 SQ FT.



USER NAME = mmaestra	DESIGNED - RTA	REVISED -
PLOT SCALE = 1:20	DRAWN - PAW	REVISED -
PLOT DATE = 5/13/2017	CHECKED - PJO	REVISED -
	DATE - 05/12/17	REVISED -

**STATE OF ILLINOIS
DEPARTMENT OF TRANSPORTATION**

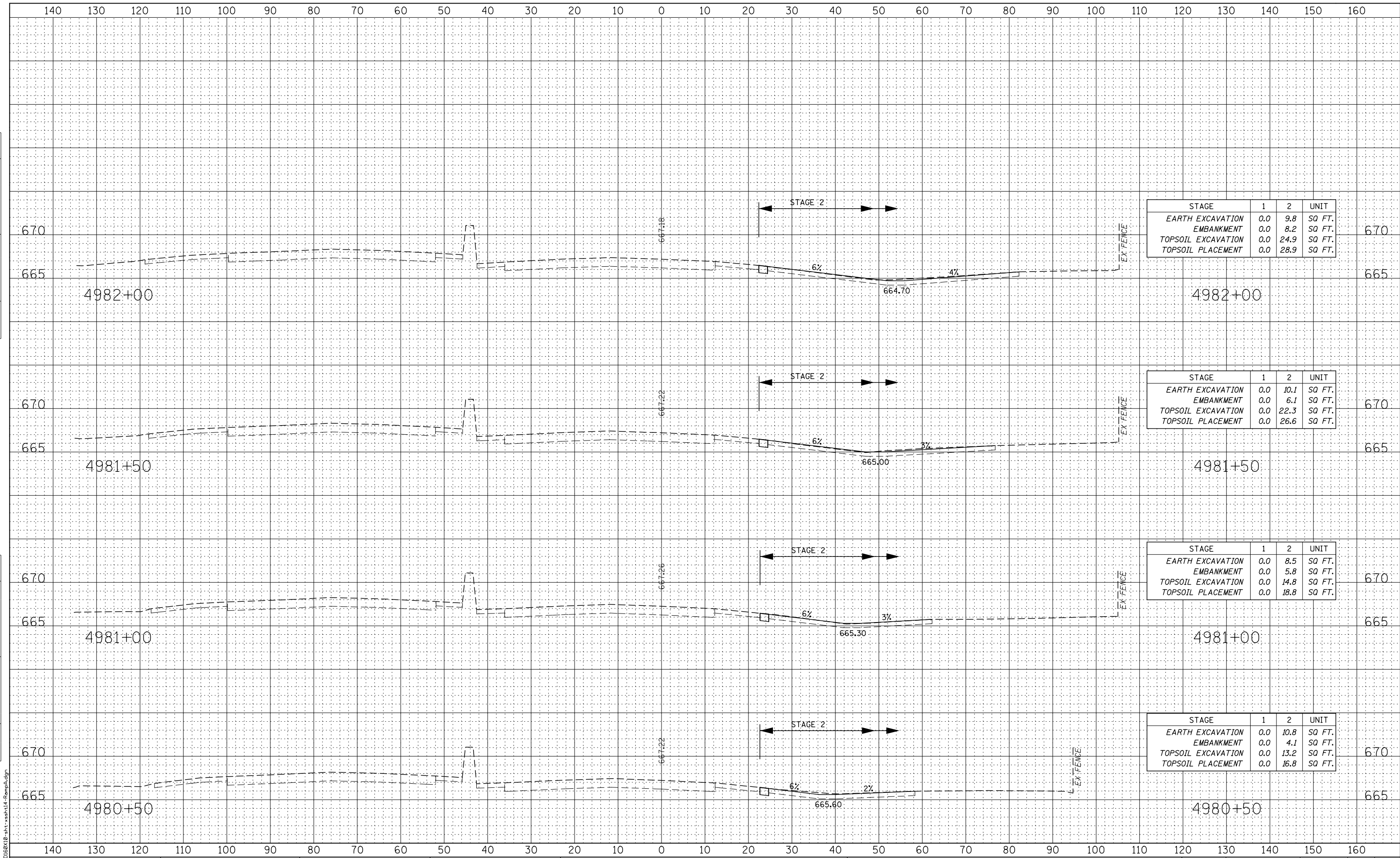
**RAMP A - PRE-STAGE
CROSS-SECTIONS**

SCALE: SHEET NO. 12 OF 12 SHEETS STA. 4998+50 TO STA. 4999+50

F.A.P. RTE.	SECTION	COUNTY	TOTAL SHEETS	SHEET NO.
856	(99-1HB-1) R-1	WILL	1508	1394
CONTRACT NO. 60X10				
FED. ROAD DIST. NO.	ILLINOIS	FED. AID PROJECT		

DATE	
BY	
FINAL SURVEY	
SURVEYED	
PLOTTED	
TEMPLATE	
NOTE BOOK	
AREAS CHECKED	
NO.	

DATE	
BY	
ORIGINAL SURVEY	
SURVEYED	
PLOTTED	
TEMPLATE	
NOTE BOOK	
AREAS CHECKED	
NO.	



STAGE	1	2	UNIT
EARTH EXCAVATION	0.0	9.8	SQ FT.
EMBANKMENT	0.0	8.2	SQ FT.
TOPSOIL EXCAVATION	0.0	24.9	SQ FT.
TOPSOIL PLACEMENT	0.0	28.9	SQ FT.

STAGE	1	2	UNIT
EARTH EXCAVATION	0.0	10.1	SQ FT.
EMBANKMENT	0.0	6.1	SQ FT.
TOPSOIL EXCAVATION	0.0	22.3	SQ FT.
TOPSOIL PLACEMENT	0.0	26.6	SQ FT.

STAGE	1	2	UNIT
EARTH EXCAVATION	0.0	8.5	SQ FT.
EMBANKMENT	0.0	5.8	SQ FT.
TOPSOIL EXCAVATION	0.0	14.8	SQ FT.
TOPSOIL PLACEMENT	0.0	18.8	SQ FT.

STAGE	1	2	UNIT
EARTH EXCAVATION	0.0	10.8	SQ FT.
EMBANKMENT	0.0	4.1	SQ FT.
TOPSOIL EXCAVATION	0.0	13.2	SQ FT.
TOPSOIL PLACEMENT	0.0	16.8	SQ FT.



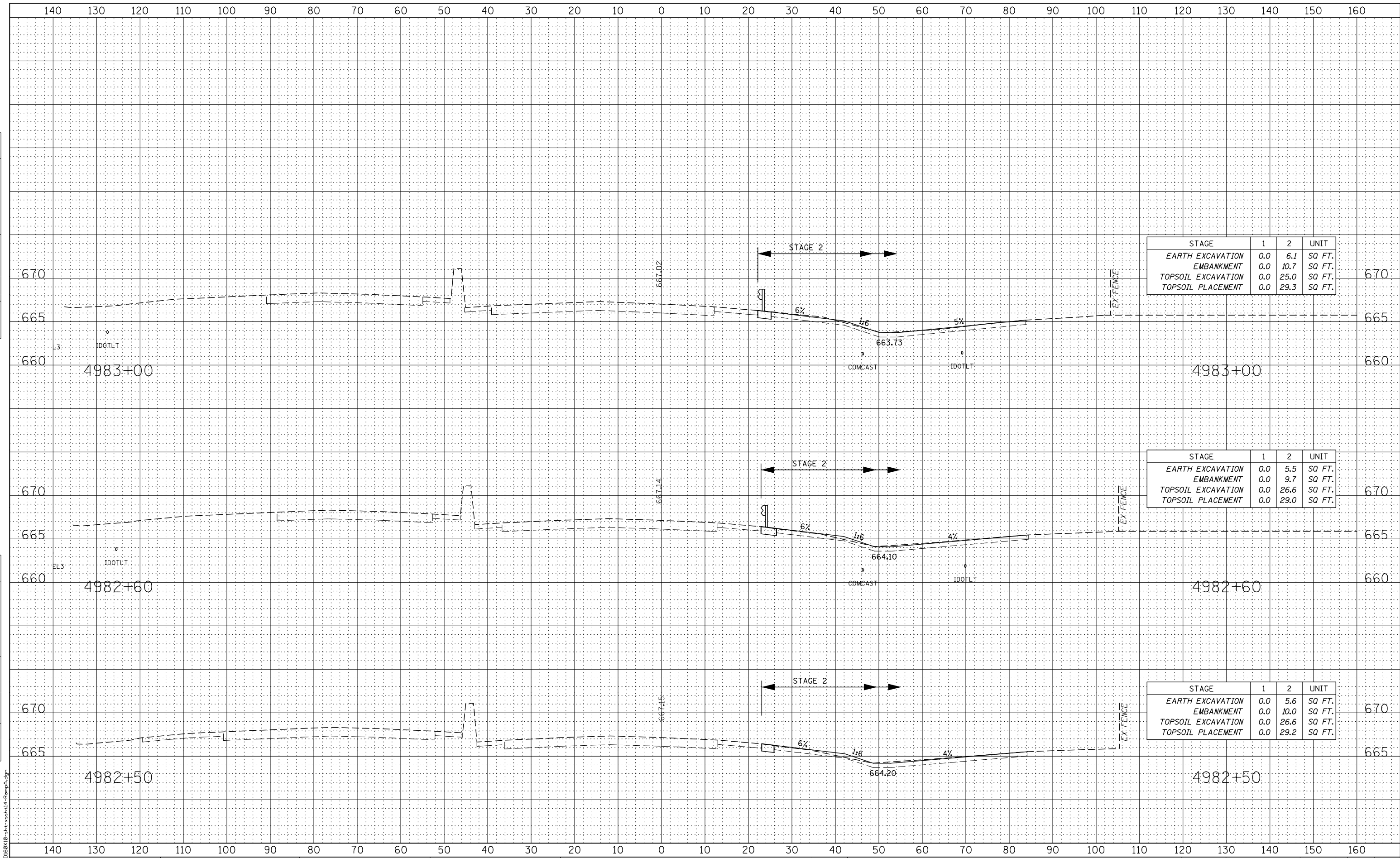
USER NAME = mmaestra	DESIGNED - RTA	REVISED -
PLOT SCALE = 1:20	DRAWN - PAW	REVISED -
PLOT DATE = 5/13/2017	CHECKED - PJO	REVISED -
	DATE - 05/12/17	REVISED -

STATE OF ILLINOIS
DEPARTMENT OF TRANSPORTATION

RAMP A
CROSS-SECTIONS

SCALE: SHEET NO. 1 OF 12 SHEETS STA. 4980+50 TO STA. 4982+00

F.A.P. RTE.	SECTION	COUNTY	TOTAL SHEETS	SHEET NO.
856	(99-1HB-1) R-1	WILL	1508	1395
CONTRACT NO. 60X10				
FED. ROAD DIST. NO.		ILLINOIS FED. AID PROJECT		



STAGE	1	2	UNIT
EARTH EXCAVATION	0.0	6.1	SQ FT.
EMBANKMENT	0.0	10.7	SQ FT.
TOPSOIL EXCAVATION	0.0	25.0	SQ FT.
TOPSOIL PLACEMENT	0.0	29.3	SQ FT.

STAGE	1	2	UNIT
EARTH EXCAVATION	0.0	5.5	SQ FT.
EMBANKMENT	0.0	9.7	SQ FT.
TOPSOIL EXCAVATION	0.0	26.6	SQ FT.
TOPSOIL PLACEMENT	0.0	29.0	SQ FT.

STAGE	1	2	UNIT
EARTH EXCAVATION	0.0	5.6	SQ FT.
EMBANKMENT	0.0	10.0	SQ FT.
TOPSOIL EXCAVATION	0.0	26.6	SQ FT.
TOPSOIL PLACEMENT	0.0	29.2	SQ FT.

DATE	
BY	
FINAL SURVEY	SURVEYED
NOTE BOOK	PLOTTED
NO.	TEMPLATE
	AREAS CHECKED

DATE	
BY	
ORIGINAL SURVEY	SURVEYED
NOTE BOOK	PLOTTED
NO.	TEMPLATE
	AREAS CHECKED

FILE NAME = D:\6010\10-st-x-sh14-RampA.dgn



USER NAME = mmaestra
 DESIGNED - RTA
 DRAWN - PAW
 CHECKED - PJO
 DATE - 05/12/17

REVISED -
 REVISED -
 REVISED -
 REVISED -

STATE OF ILLINOIS
 DEPARTMENT OF TRANSPORTATION

RAMP A
 CROSS-SECTIONS

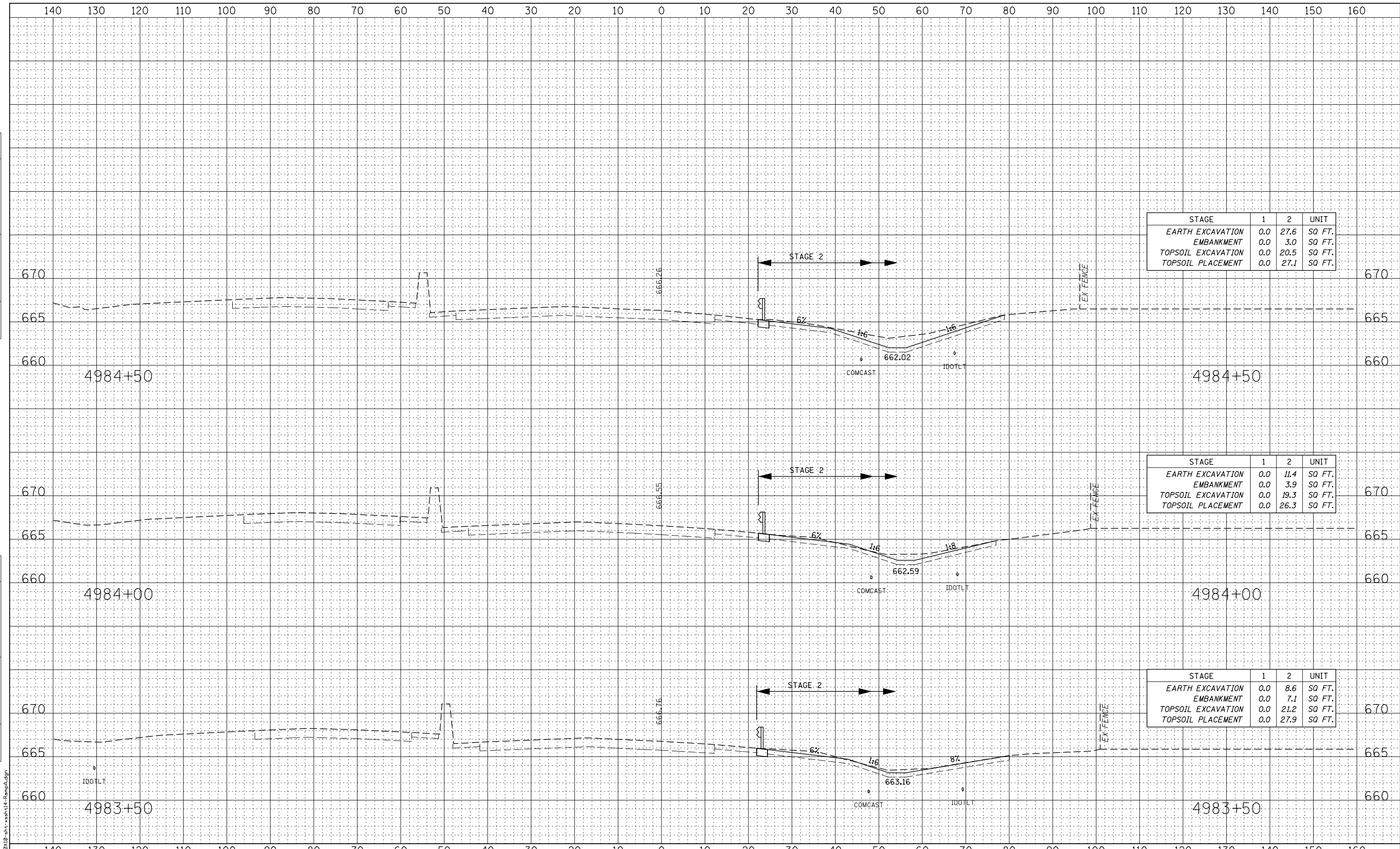
SCALE: SHEET NO. 2 OF 12 SHEETS STA. 4982+50 TO STA. 4983+00

F.A.P. RTE.	SECTION	COUNTY	TOTAL SHEETS	SHEET NO.
856	(99-1HB-1) R-1	WILL	1508	1396
CONTRACT NO. 60X10				

FED. ROAD DIST. NO. ILLINOIS FED. AID PROJECT

DATE	
BY	
FINAL SURVEY	SURVEYED
NOTE BOOK	PLOTTED
NO.	TEMPLATE
	AREAS CHECKED

DATE	
BY	
ORIGINAL SURVEY	SURVEYED
NOTE BOOK	PLOTTED
NO.	TEMPLATE
	AREAS CHECKED



STAGE	1	2	UNIT
EARTH EXCAVATION	0.0	27.6	SQ FT.
EMBANKMENT	0.0	3.0	SQ FT.
TOPSOIL EXCAVATION	0.0	20.5	SQ FT.
TOPSOIL PLACEMENT	0.0	27.1	SQ FT.

STAGE	1	2	UNIT
EARTH EXCAVATION	0.0	11.4	SQ FT.
EMBANKMENT	0.0	3.9	SQ FT.
TOPSOIL EXCAVATION	0.0	19.3	SQ FT.
TOPSOIL PLACEMENT	0.0	26.3	SQ FT.

STAGE	1	2	UNIT
EARTH EXCAVATION	0.0	8.6	SQ FT.
EMBANKMENT	0.0	7.1	SQ FT.
TOPSOIL EXCAVATION	0.0	21.2	SQ FT.
TOPSOIL PLACEMENT	0.0	27.9	SQ FT.



USER NAME = mmaestra	DESIGNED - RTA	REVISED -
	DRAWN - PAW	REVISED -
PLOT SCALE = 1:20	CHECKED - PJO	REVISED -
PLOT DATE = 5/13/2017	DATE - 05/12/17	REVISED -

**STATE OF ILLINOIS
DEPARTMENT OF TRANSPORTATION**


**RAMP A
CROSS-SECTIONS**

SCALE: SHEET NO. 3 OF 12 SHEETS STA. 4983+50 TO STA. 4984+50

F.A.P. RTE.	SECTION	COUNTY	TOTAL SHEETS	SHEET NO.
856	(99-1HB-1) R-1	WILL	1508	1397
CONTRACT NO. 60X10				
FED. ROAD DIST. NO. ILLINOIS FED. AID PROJECT				

DATE	
BY	
FINAL SURVEY	
SURVEY PLOTTED	
NOTE BOOK	
AREAS CHECKED	
NO.	

DATE	
BY	
ORIGINAL SURVEY	
SURVEY PLOTTED	
NOTE BOOK	
AREAS CHECKED	
NO.	



FILE NAME = D:\60X10-INT-SECTION\14-RAMP.A.dgn



USER NAME = mmaestra	DESIGNED - RTA	REVISED -
PLOT SCALE = 1:20	DRAWN - PAW	REVISED -
PLOT DATE = 5/13/2017	CHECKED - PJO	REVISED -
	DATE - 05/12/17	REVISED -

STATE OF ILLINOIS
DEPARTMENT OF TRANSPORTATION

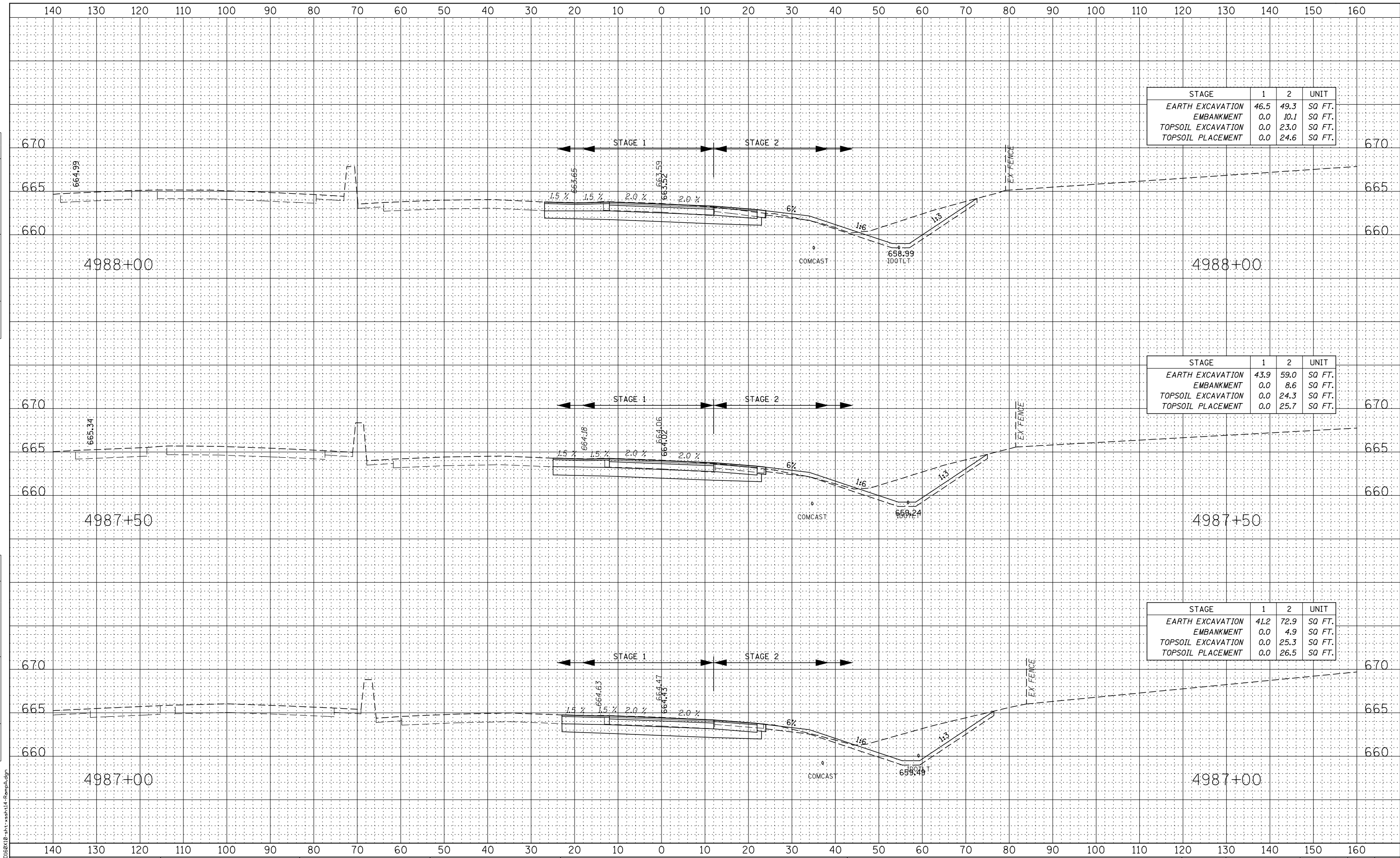
RAMP A
CROSS-SECTIONS

SCALE: SHEET NO. 4 OF 12 SHEETS STA. 4985+00 TO STA. 4986+50

F.A.P. RTE.	SECTION	COUNTY	TOTAL SHEETS	SHEET NO.
856	(99-1HB-1) R-1	WILL	1508	1398
CONTRACT NO. 60X10				
FED. ROAD DIST. NO.	ILLINOIS	FED. AID PROJECT		

DATE	
BY	
FINAL SURVEY	SURVEYED
NOTE BOOK	PLOTTED
NO.	AREAS CHECKED

DATE	
BY	
ORIGINAL SURVEY	SURVEYED
NOTE BOOK	PLOTTED
NO.	AREAS CHECKED



FILE NAME = D:\6010\10-st-ssah\14-RampA.dgn



USER NAME = mmaestra	DESIGNED - RTA	REVISED -
PLOT SCALE = 1:20	DRAWN - PAW	REVISED -
PLOT DATE = 5/13/2017	CHECKED - PJO	REVISED -
	DATE - 05/12/17	REVISED -

STATE OF ILLINOIS
DEPARTMENT OF TRANSPORTATION

RAMP A
CROSS-SECTIONS

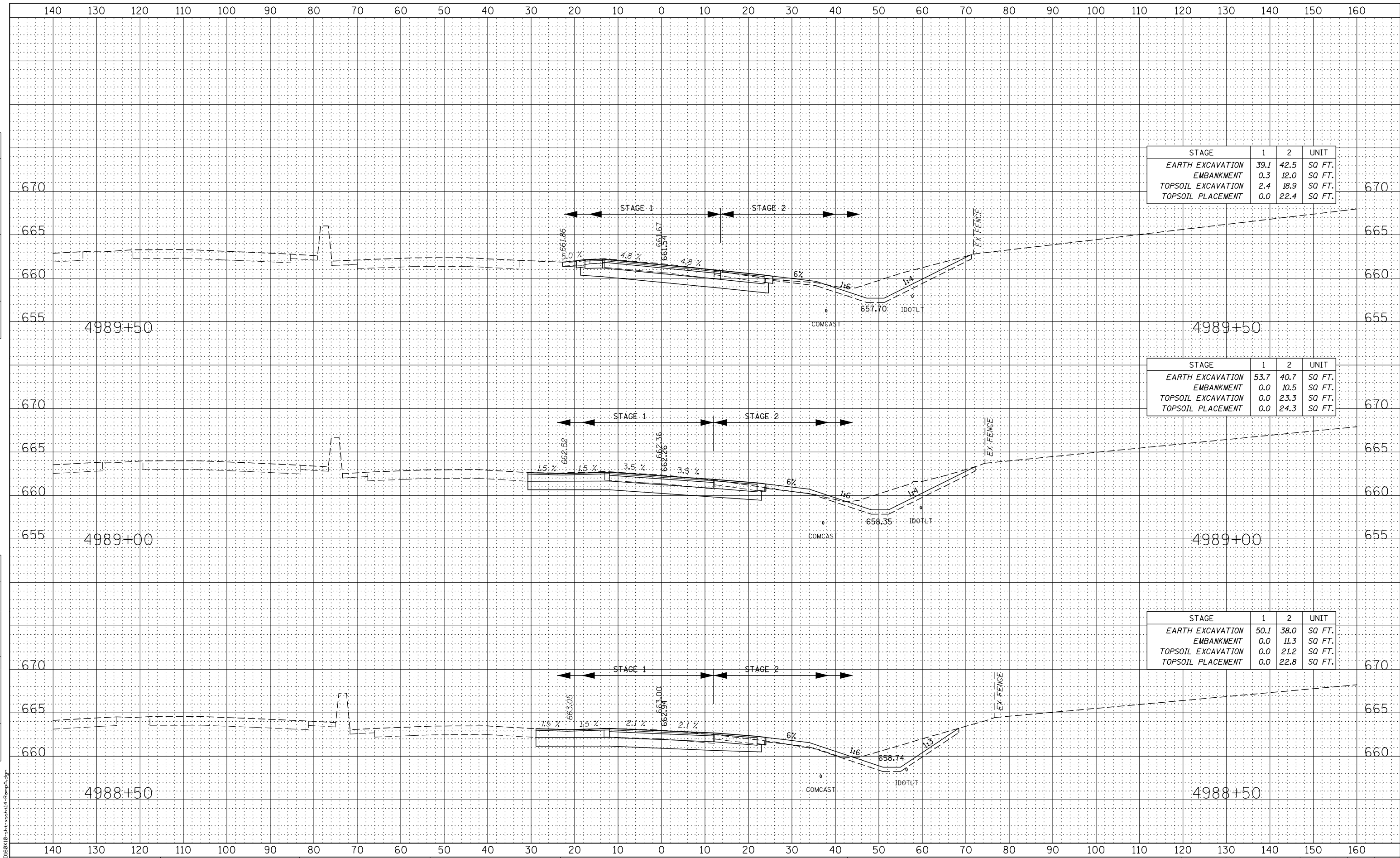
SCALE: SHEET NO. 5 OF 12 SHEETS STA. 4987+00 TO STA. 4988+00

F.A.P. RTE.	SECTION	COUNTY	TOTAL SHEETS	SHEET NO.
856	(99-1HB-1) R-1	WILL	1508	1399
CONTRACT NO. 60X10				

FED. ROAD DIST. NO. ILLINOIS FED. AID PROJECT

DATE	
BY	
FINAL SURVEY	
SURVEYED	
NOTED	
PLOTTED	
TEMPLATE	
AREAS	
CHECKED	
NO.	

DATE	
BY	
ORIGINAL SURVEY	
SURVEYED	
NOTED	
PLOTTED	
TEMPLATE	
AREAS	
CHECKED	
NO.	



FILE NAME = D:\6010\10-st-x-sha\14-RampA.dgn



USER NAME = mmaestra
 DESIGNED - RTA
 DRAWN - PAW
 CHECKED - PJO
 DATE - 05/12/17

REVISED -
 REVISED -
 REVISED -
 REVISED -

STATE OF ILLINOIS
 DEPARTMENT OF TRANSPORTATION

RAMP A
 CROSS-SECTIONS

SCALE: SHEET NO. 6 OF 12 SHEETS STA. 4988+50 TO STA. 4989+50

F.A.P. RTE.	SECTION	COUNTY	TOTAL SHEETS	SHEET NO.
856	(99-1HB-1) R-1	WILL	1508	1400
CONTRACT NO. 60X10				

FED. ROAD DIST. NO. ILLINOIS FED. AID PROJECT