

3.0" RADIUS, 0.5" BORDER, WHITE ON GREEN; REFLECTORIZED
 "DRIVEWAY" D; "ENTRANCE" D; STANDARD ARROW CUSTOM 12.0" x 5.0"

NOTES:

1. HALF OF THE SIGNS WILL REQUIRE A LEFT HAND FACING ARROW.
2. TWO SIGNS SHALL BE USED AT EACH COMMERCIAL ENTRANCE
 PLACED BACK-TO-BACK; ONE WITH A RIGHT HAND ARROW (SHOWN)
 SHALL BE PLACED ON THE NEAR RIGHT SIDE THE DRIVEWAY
 AND ONE WITH A LEFT HAND ARROW SHALL BE PLACED ON THE
 FAR LEFT SIDE OF THE DRIVEWAY.
3. SIGNS TO BE PAID FOR AS ITEM "TEMPORARY INFORMATION SIGNING".

FILE NAME = D:\BX11-ahd-detail\02.dgn

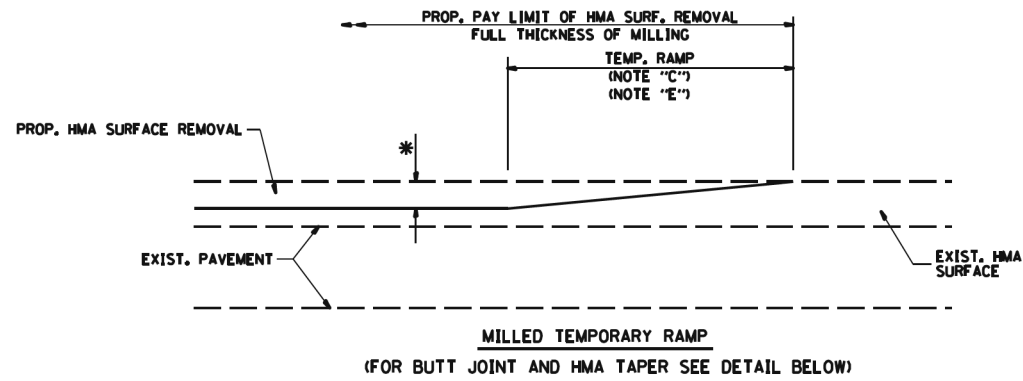
FILE NAME =	USER NAME = gaglianob	DESIGNED -	REVISED - C. JUCIUS 02-15-07
ca\p\work\p\dot\gaglianob\d0108315\tp6.dgn		DRAWN -	REVISED -
	PLOT SCALE = 50.000' / in.	CHECKED -	REVISED -
	PLOT DATE = 12/13/2012	DATE -	REVISED -

**STATE OF ILLINOIS
 DEPARTMENT OF TRANSPORTATION**

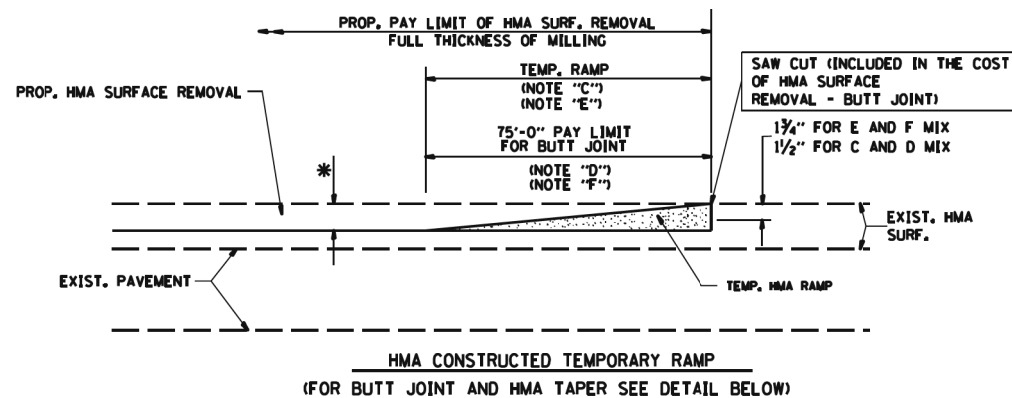
DRIVEWAY ENTRANCE SIGNING

SCALE: NONE SHEET NO. 1 OF 1 SHEETS STA. TO STA.

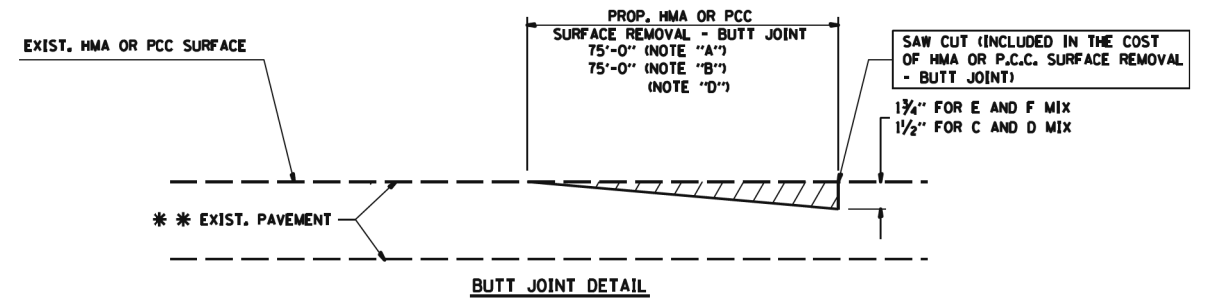
F.A.P. RTE.	SECTION	COUNTY	TOTAL SHEETS	SHEET NO.
856	14-00170-42-RP	WILL	394	301
TC-26			CONTRACT NO. 61D47	
FED. ROAD DIST. NO. 1 ILLINOIS FED. AID PROJECT				



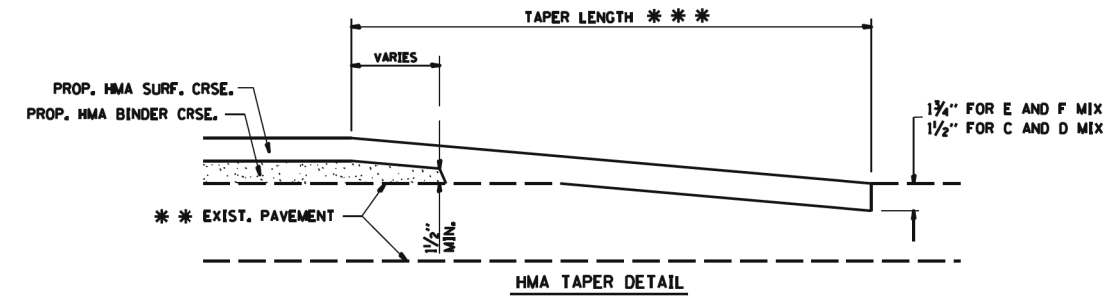
OPTION 1
MILLED TEMPORARY RAMP
(FOR BUTT JOINT AND HMA TAPER SEE DETAIL BELOW)



OPTION 2
HMA CONSTRUCTED TEMPORARY RAMP
(FOR BUTT JOINT AND HMA TAPER SEE DETAIL BELOW)

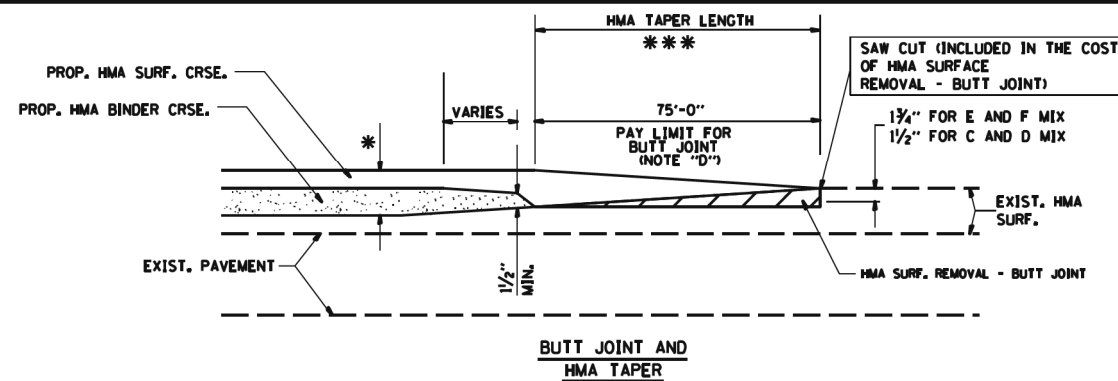


BUTT JOINT DETAIL



TYPICAL BUTT JOINT AND HMA TAPER FOR RESURFACING ONLY

*** PC CONCRETE, HMA OR HMA RESURFACED PAVEMENT.



TYPICAL BUTT JOINT AND HMA TAPER FOR MILLING AND RESURFACING

NOTES

- A₂ MAINLINE ROADWAYS AND MAJOR SIDE ROADS.
- B₂ MINOR SIDE ROADS.
- C₂ THE TEMP. RAMP SHALL BE CONSTRUCTED IMMEDIATELY UPON REMOVAL OF THE EXISTING HMA SURFACE.
- D₂ THE BUTT JOINT SHALL BE CONSTRUCTED IMMEDIATELY PRIOR TO PLACING THE PROPOSED HMA COURSES.
- E₂ TAPER THE TEMP. RAMP AT A RATE OF 50'-0" PER 1 INCH OF MILLING THICKNESS.
- F₂ INSTALLATION AND REMOVAL OF THE 30'-0" TEMP. RAMP IS INCLUDED IN COST OF HMA SURFACE REMOVAL - BUTT JOINT
- G₂ SEE ARTICLE 406.08 AND 406.14 OF THE STANDARD SPECIFICATIONS FOR "HMA AND/OR PCC SURFACE REMOVAL, BUTT JOINT".
- * SEE TYPICAL SECTIONS FOR MILLING THICKNESS.
- *** 50'-0" PER 1" RESURFACING (NOTE "A")
50'-0" PER 1" RESURFACING (NOTE "B")

BASIS OF PAYMENT:

THE BUTT JOINT WILL BE PAID FOR AT THE CONTRACT UNIT PRICE PER SQUARE YARD (SQUARE METER) FOR "HOT-MIX ASPHALT SURFACE REMOVAL - BUTT JOINT" OR FOR "PORTLAND CEMENT CONCRETE SURFACE REMOVAL - BUTT JOINT".

WC-00406




WILL COUNTY
DIVISION OF TRANSPORTATION

BUTT JOINT AND HMA TAPER DETAIL

DATE	REVISIONS
6/22/2015	STANDARD CREATED

FILE NAME = D:\B\11-ahc-detail.s06.dgn



USER NAME = TEG	DESIGNED -	REVISED - 3/3/2015
	DRAWN -	REVISED - 6/19/2015
PLOT SCALE = 2.0000' / in.	CHECKED -	REVISED - 9/27/2016
PLOT DATE = 8/22/2017	DATE - 08/22/17	REVISED -

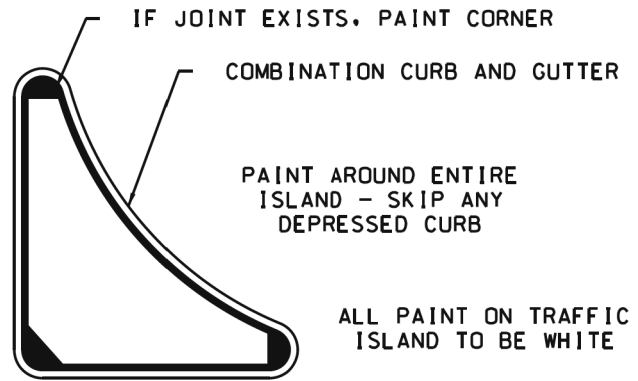
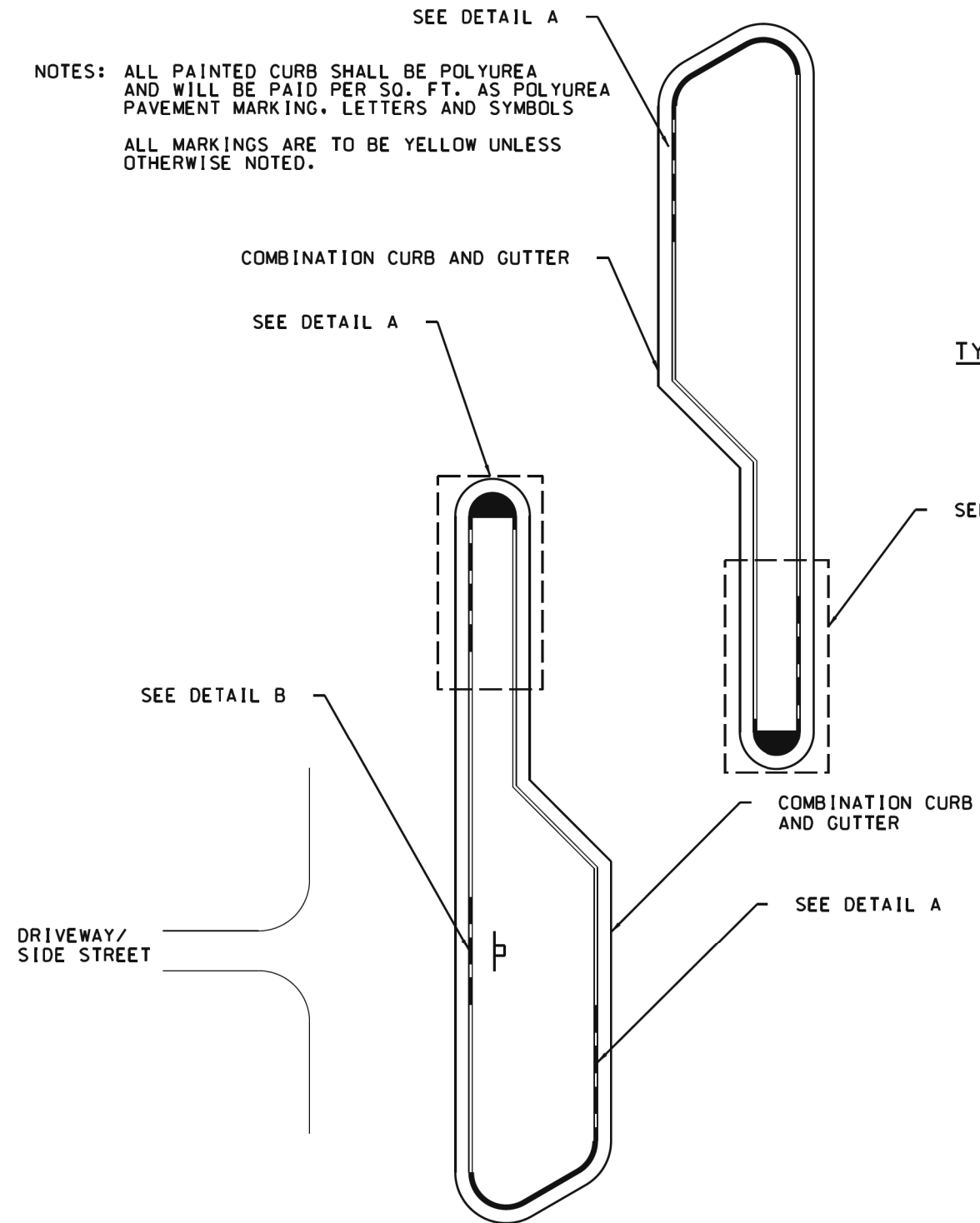
STATE OF ILLINOIS
DEPARTMENT OF TRANSPORTATION

WILL COUNTY
DETAILS

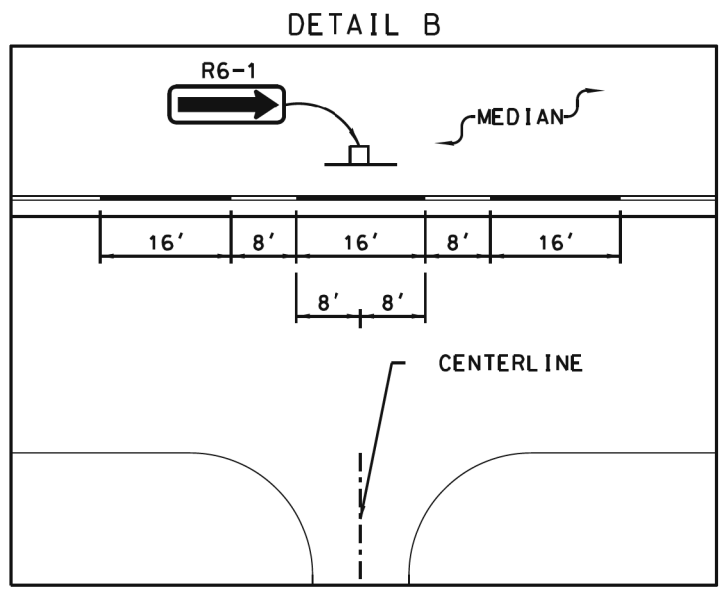
SCALE: SHEET 1 OF 3 SHEETS STA. TO STA.

F.A.P. RTE.	SECTION	COUNTY	TOTAL SHEETS	SHEET NO.
856	14-00170-42-RP	WILL	394	302
CONTRACT NO. 61D47				
ILLINOIS FED. AID PROJECT				

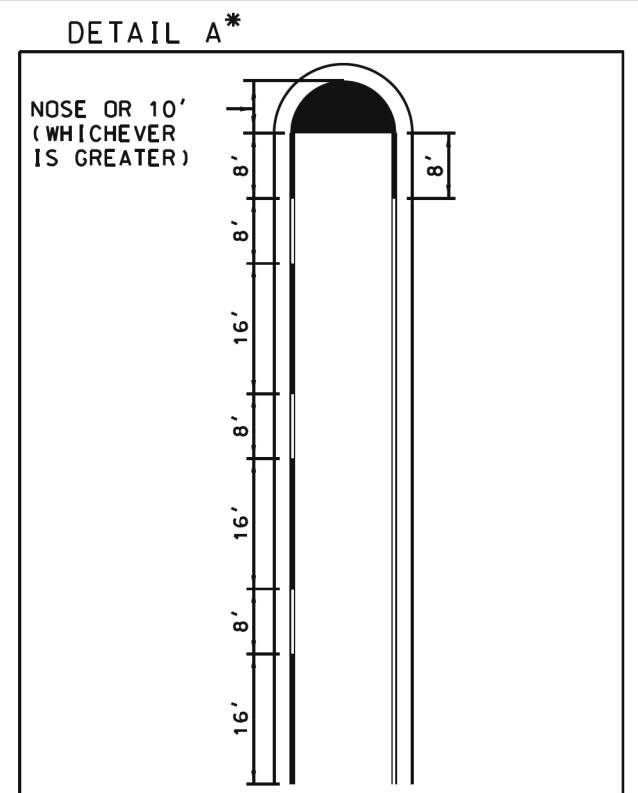
NOTES: ALL PAINTED CURB SHALL BE POLYUREA AND WILL BE PAID PER SQ. FT. AS POLYUREA PAVEMENT MARKING. LETTERS AND SYMBOLS
ALL MARKINGS ARE TO BE YELLOW UNLESS OTHERWISE NOTED.



TYPICAL PAVEMENT MARKINGS AT ISLAND

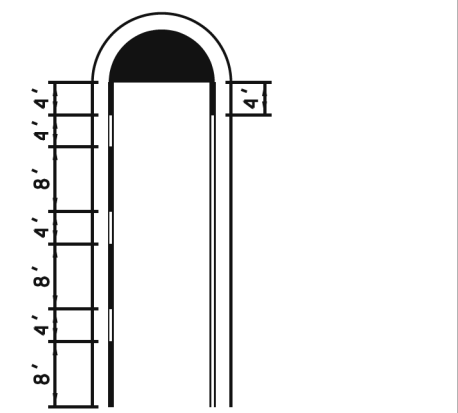


SKIPS AT DRIVEWAYS OR SIDE STREETS

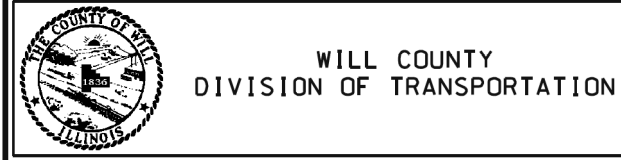


TYPICAL PAVEMENT MARKINGS AT RAISED MEDIAN NOSE

* IF 16 FOOT MARKINGS WITH 8 FOOT SKIPS DO NOT FIT, PAINT 8 FOOT MARKINGS WITH 4 FOOT SKIPS



SHEET 1 OF 2



MEDIAN CURB AND ISLAND PAVEMENT MARKINGS

DATE	REVISIONS
2/17/2015	ADDED CURB AND GUTTER
12/5/2014	STANDARD CREATED

FILE NAME = D:\BX11-ahc-detail\06.dgn



USER NAME = TEG	DESIGNED -	REVISED - 3/3/2015
	DRAWN -	REVISED - 6/19/2015
PLOT SCALE = 2.0000' / in.	CHECKED -	REVISED - 9/27/2016
PLOT DATE = 8/22/2017	DATE - 08/22/17	REVISED -

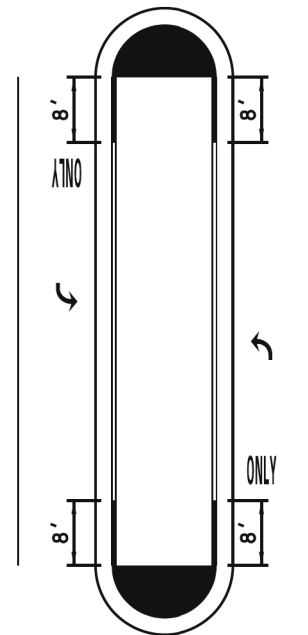
STATE OF ILLINOIS
DEPARTMENT OF TRANSPORTATION

SCALE:	SHEET 2 OF 3 SHEETS	STA.	TO STA.
--------	---------------------	------	---------

WILL COUNTY
DETAILS

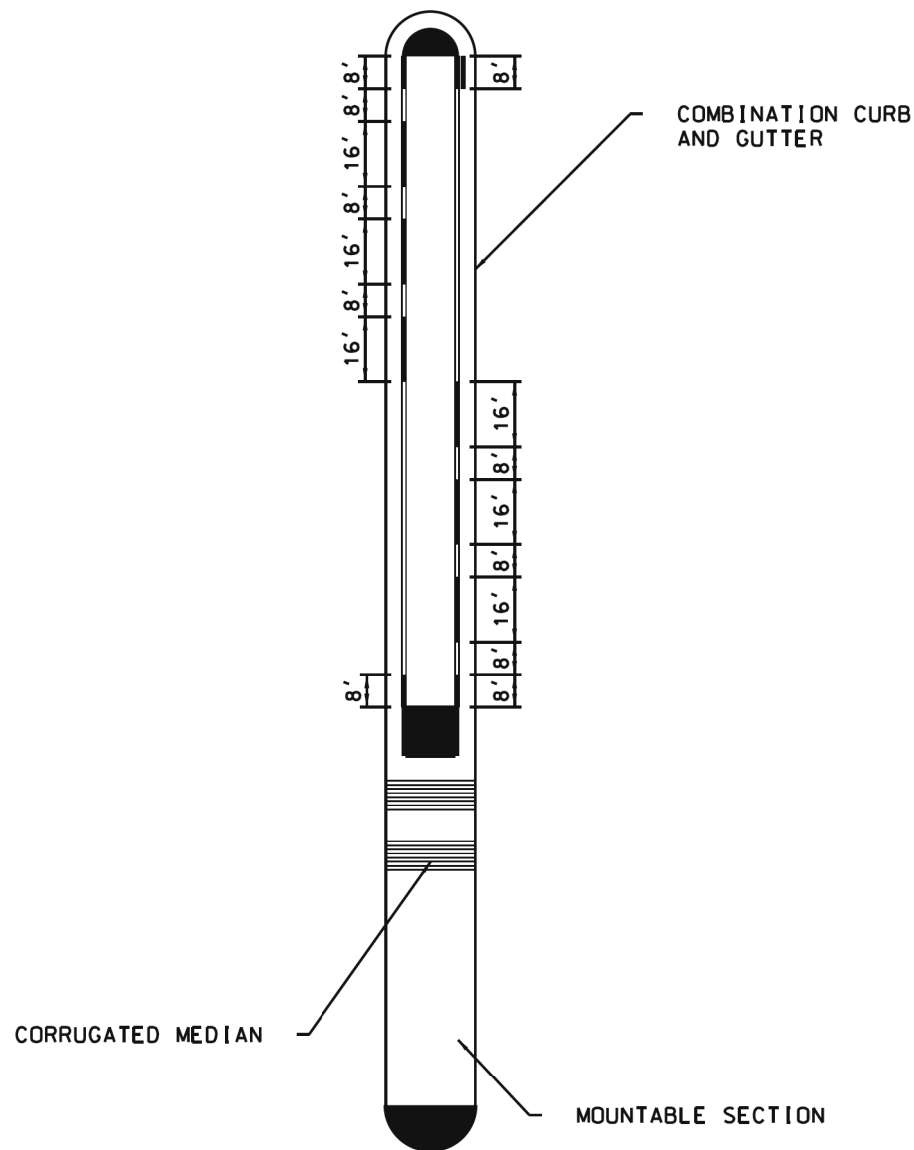
F.A.P. RTE.	SECTION	COUNTY	TOTAL SHEETS	SHEET NO.
856	14-00170-42-RP	WILL	394	303
CONTRACT NO. 61D47				
ILLINOIS FED. AID PROJECT				

WC-00800



TYPICAL PAVEMENT MARKINGS
AT RAISED MEDIAN
NOSE WITH TURN BAYS

NOTE: NO 16' SKIPS IN TURN BAYS
(UNLESS FOR ONE WAY SIGNS)

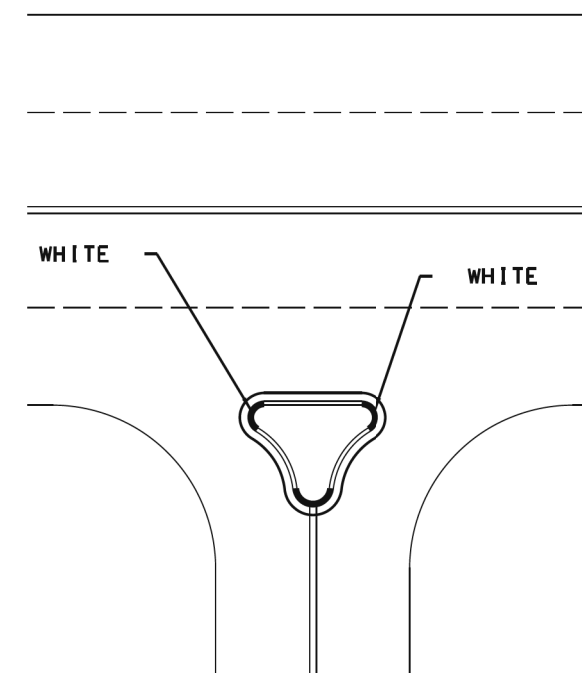


CORRUGATED MEDIAN

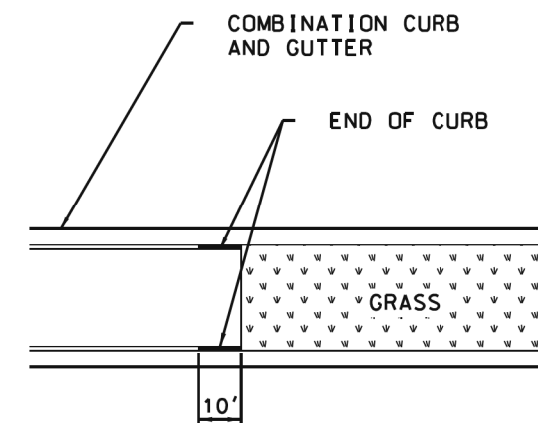
MOUNTABLE SECTION

NOTES: ALL PAINTED CURB SHALL BE POLYUREA
AND WILL BE PAID PER SQ. FT. AS POLYUREA
PAVEMENT MARKING, LETTERS AND SYMBOLS

ALL MARKINGS ARE TO BE YELLOW UNLESS
OTHERWISE NOTED.



TYPICAL PAVEMENT MARKING
AT RIGHT-IN RIGHT-OUT
MEDIAN



TYPICAL PAVEMENT MARKING
AT CURB ENDS

SHEET 2 OF 2




WILL COUNTY
DIVISION OF TRANSPORTATION

MEDIAN CURB AND ISLAND
PAVEMENT MARKINGS

DATE	REVISIONS
2/17/2015	ADDED CURB AND GUTTER
12/5/2014	STANDARD CREATED

WC-00800

FILE NAME = D:\B\11-ahc-detail\06.dgn



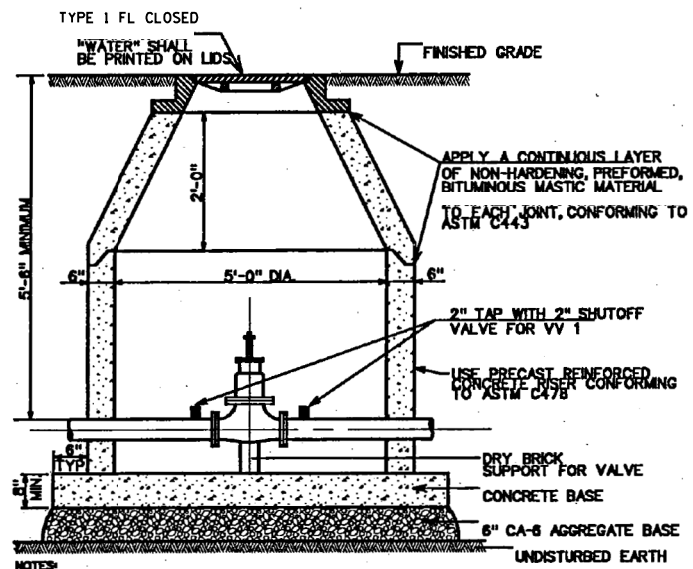
USER NAME = TEG	DESIGNED -	REVISED - 3/3/2015
PLOT SCALE = 2.0000' / 1" =	DRAWN -	REVISED - 6/19/2015
PLOT DATE = 8/22/2017	CHECKED -	REVISED - 9/27/2016
	DATE - 08/22/17	REVISED -

STATE OF ILLINOIS
DEPARTMENT OF TRANSPORTATION

WILL COUNTY
DETAILS

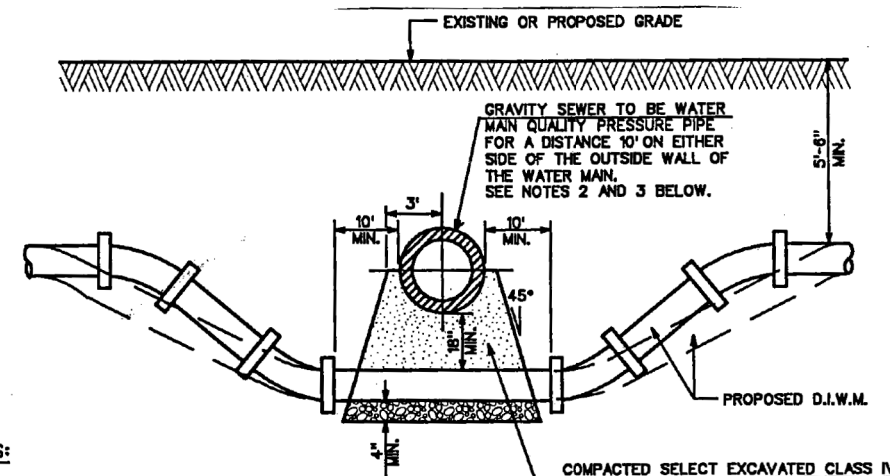
SCALE: SHEET 3 OF 3 SHEETS STA. TO STA.

F.A.P. RTE.	SECTION	COUNTY	TOTAL SHEETS	SHEET NO.
856	14-00170-42-RP	WILL	394	304
CONTRACT NO. 61D47				
ILLINOIS FED. AID PROJECT				



- NOTES:
- ADJUSTMENTS TO ELEVATION OF FRAME SHALL BE ACCOMPLISHED WITH PRECAST. NO MORE THAN THREE CONCRETE ADJUSTING RINGS WITH A MINIMUM TOTAL HEIGHT OF 2-INCHES AND MAXIMUM TOTAL HEIGHT OF 12-INCHES ARE TO BE USED. NO MORE THAN ONE 2-INCH CONCRETE ADJUSTING RING SHALL BE USED. NO 1-INCH CONCRETE ADJUSTING RINGS SHALL BE USED. THE TOP RING UNDER PAVED AREAS MUST BE RUBBER.
 - 6" AND 10" VALVES SHALL BE IRON BODY RESILIENT SEAT GATE VALVES.
 - ALL VALVES SHALL OPEN COUNTER CLOCKWISE.
 - ALL BOLTS SHALL BE STAINLESS STEEL CONFORMING WITH ASTM A 193, TYPE 304. NUTS ARE TO BE SERIES 300 STAINLESS STEEL, OTHER THAN SERIES 304, CONFORMING WITH ASTM A 194.

VALVE VAULT (WATER TIGHT)



NOTES:

- CONTRACTOR MAY BEND WATER MAIN PIPE UNIFORMLY UNDER SEWERS WITHOUT USING FITTINGS PROVIDED THAT JOINT DEFLECTION DOES NOT EXCEED 5 DEGREES PER JOINT FOR PIPE UNDER 14" IN SIZE AND 3 DEGREES PER JOINT FOR PIPE 14" AND OVER IN SIZE. IF FITTINGS ARE USED, CONTINUOUS STRAPPING WITH RODS, STRAPS, NUTS AND BOLTS BELOW NORMAL WATER MAIN DEPTH ARE REQUIRED OR RETAINER GLANDS MAY BE USED IN LIEU OF STRAPPING.
- ALL SANITARY SEWER (INCLUDING SERVICES) CROSSINGS WHERE THE WATER MAINS OR WATER SERVICES ARE LESS THAN 18" ABOVE THE SEWER VERTICALLY SHALL BE POLYVINYL CHLORIDE PRESSURE PIPE AND SHALL CONFORM WITH THE LATEST REVISION OF ASTM SPECIFICATION D 2241 SDR 26, (180 PSI). JOINTS SHALL CONFORM TO ASTM D 3139 AND ELASTOMERIC GASKETS SHALL CONFORM TO ASTM F 477. THE SAME PIPE AND JOINT MATERIAL SHALL BE USED WHENEVER WATER MAIN CROSSES BELOW THE SEWER.
- ALL STORM SEWER (INCLUDING SERVICES) CROSSINGS WHERE THE WATER MAINS OR WATER SERVICES ARE LESS THAN 18" ABOVE THE SEWER VERTICALLY SHALL BE REINFORCED PRECAST CONCRETE SEWER PIPE, ASTM C78 OR C381 PIPE WITH ASTM C443 JOINTS. THE SAME PIPE AND JOINT MATERIAL SHALL BE USED WHENEVER WATER MAIN CROSSES BELOW THE SEWER.
- COMPACTED MATERIAL BELOW SEWER SHALL CONFORM TO STANDARD SPECS.
- HORIZONTAL AND VERTICAL SEPARATION BETWEEN WATER MAINS AND SEWERS SHALL COMPLY WITH SECTION 652.03 OF THE STANDARD SPECIFICATIONS FOR SEWERS AND WATER MAIN CONSTRUCTION IN ILLINOIS, LATEST EDITION.

WATER MAIN CROSSING DETAIL

FILE NAME = D:\B\11-ent-detail\04.dgn

thomas
engineering group
service of the highest grade

USER NAME = TEG	DESIGNED -	REVISED - 3/3/2015
	DRAWN -	REVISED - 6/19/2015
PLOT SCALE = 2.0000' / 1"	CHECKED -	REVISED - 9/27/2016
PLOT DATE = 8/22/2017	DATE - 08/22/17	REVISED -

STATE OF ILLINOIS
DEPARTMENT OF TRANSPORTATION

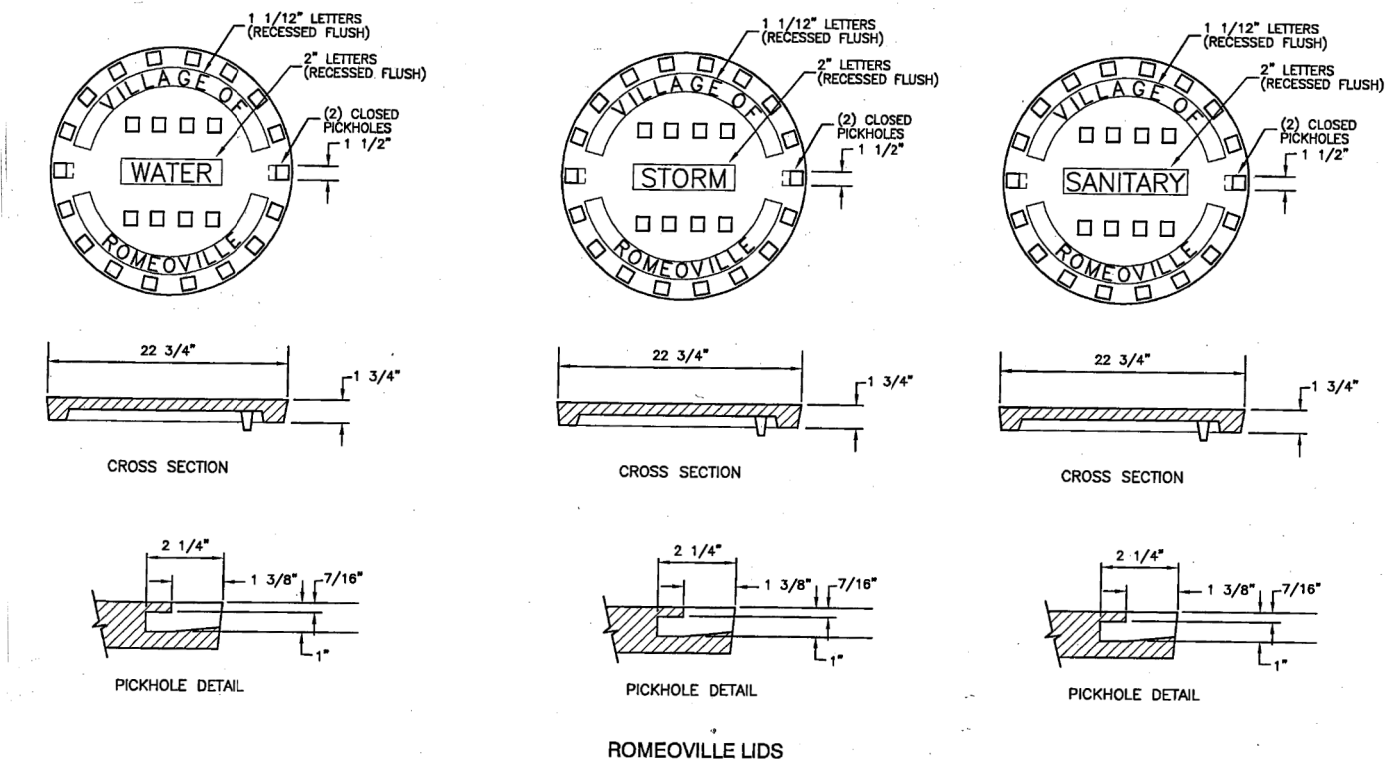
VILLAGE OF ROMEOVILLE
STANDARD DRAWINGS

SCALE: NTS SHEET 1 OF 4 SHEETS STA. TO STA.


F.A.P. RTE.	SECTION	COUNTY	TOTAL SHEETS	SHEET NO.
856	14-00170-42-RP	WILL	394	305
CONTRACT NO. 61D47				
ILLINOIS FED. AID PROJECT				

Village of Romeoville - Minimum chlorination standards:

- a. Gas chlorine must be used for disinfection.
- b. The chlorination contractor must call 815-886-1870 a minimum of 24-hours in advance to schedule chlorination.
- c. Only Village of Romeoville employees shall operate water system valves and turn on/off sampling whips while samples are being collected.
- d. All chlorination and safety equipment must meet or exceed the standards and recommendations set by The Chlorine Institute, Inc.
- e. The chlorinator must be a licensed plumber or certified Illinois water operator with a minimum of 5 years experience working with chlorine disinfection of water supply lines.
- f. The chlorination contractor must have two people present top chlorinate. One to monitor the cylinder and one to monitor in the field.
- g. The chlorination contractor must be bonded and insured, and have proof of both on file with the Village.
- h. The chlorination contractor must have updated 24-hour emergency phone numbers on file with the Village.
- i. The chlorination contractor must comply with state and federal regulations regarding transportation and handling of chlorine cylinders:
 - Shipping and emergency papers for every job location
 - Proof of insurance for hauling and handling chlorine gas
 - Commercial driver's license with Hazmat endorsement and medical card
 - Copy of Emergency Response Guidebook in vehicle
 - Hazmat certificate of registration
 - Hazardous materials placard displayed on vehicle
 - Cylinder strapped upright in truck
- j. Under no circumstances will chlorine contractors be allowed to apply heat to the chlorine cylinder (i.e. hot baths, propane torches, etc.). While the cylinder is being used it must be in a vertical position, as well as being affixed to a solid object.
- k. Prior to chlorination, the chlorination contractor must provide a detailed written chlorination and flushing plan to the Village for review and written approval.
- l. At any time, the Village or its authorized representative may ask for proof of any or all of the above information. Please contact the Village of Romeoville Public Works Department (815-886-1870) with any questions.



FILE NAME = D:\B\11-ent-detail\104.dgn



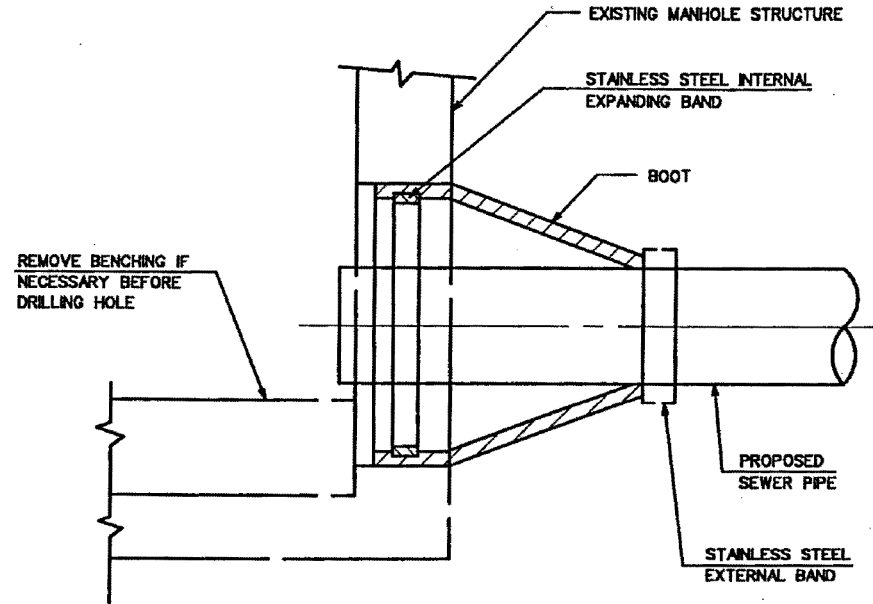
USER NAME = TEG	DESIGNED -	REVISED - 3/3/2015
	DRAWN -	REVISED - 6/19/2015
PLOT SCALE = 2.0000' / in.	CHECKED -	REVISED - 9/27/2016
PLOT DATE = 8/22/2017	DATE - 08/22/17	REVISED -

STATE OF ILLINOIS
DEPARTMENT OF TRANSPORTATION

VILLAGE OF ROMEOVILLE
STANDARD DRAWINGS

SCALE: NTS SHEET 2 OF 4 SHEETS STA. TO STA.

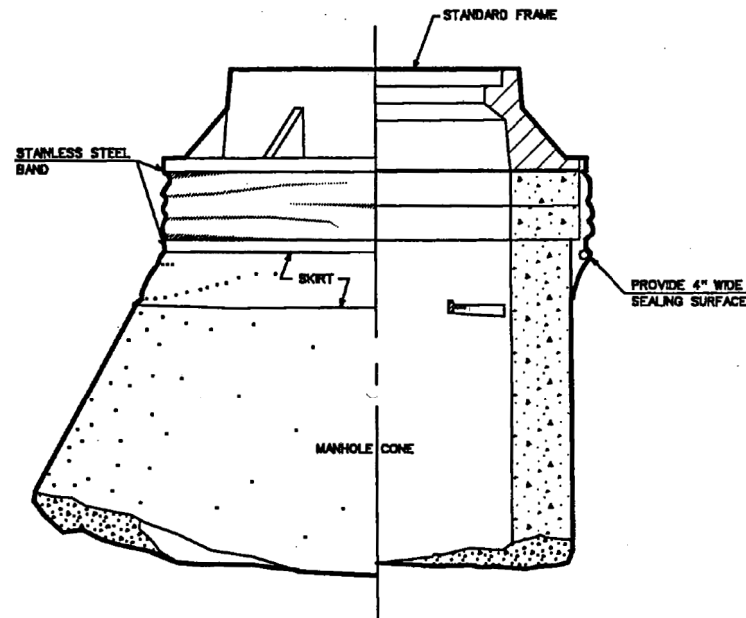
F.A.P. RTE.	SECTION	COUNTY	TOTAL SHEETS	SHEET NO.
856	14-00170-42-RP	WILL	394	306
CONTRACT NO. 61D47			ILLINOIS FED. AID PROJECT	



NOTES:

1. CORE-DRILL CIRCULAR OPENING IN MANHOLE WALL OF DIAMETER TO FIT THE REQUIRED BOOT SIZE.
2. FLEXIBLE RUBBER BOOT SHALL BE USED FOR WATERTIGHT CONNECTION.
3. CUT, SHAPE AND SLOPE NEW INVERT CHANNEL IN THE EXISTING CONCRETE BENCH FOR SMOOTH FLOW FROM NEW SANITARY SEWER CONNECTION.
4. CLEAN EXISTING MANHOLE OF ANY DIRT, CONCRETE OR DEBRIS WHICH MAY ACCUMULATE DURING THE CONSTRUCTION PROCESS.

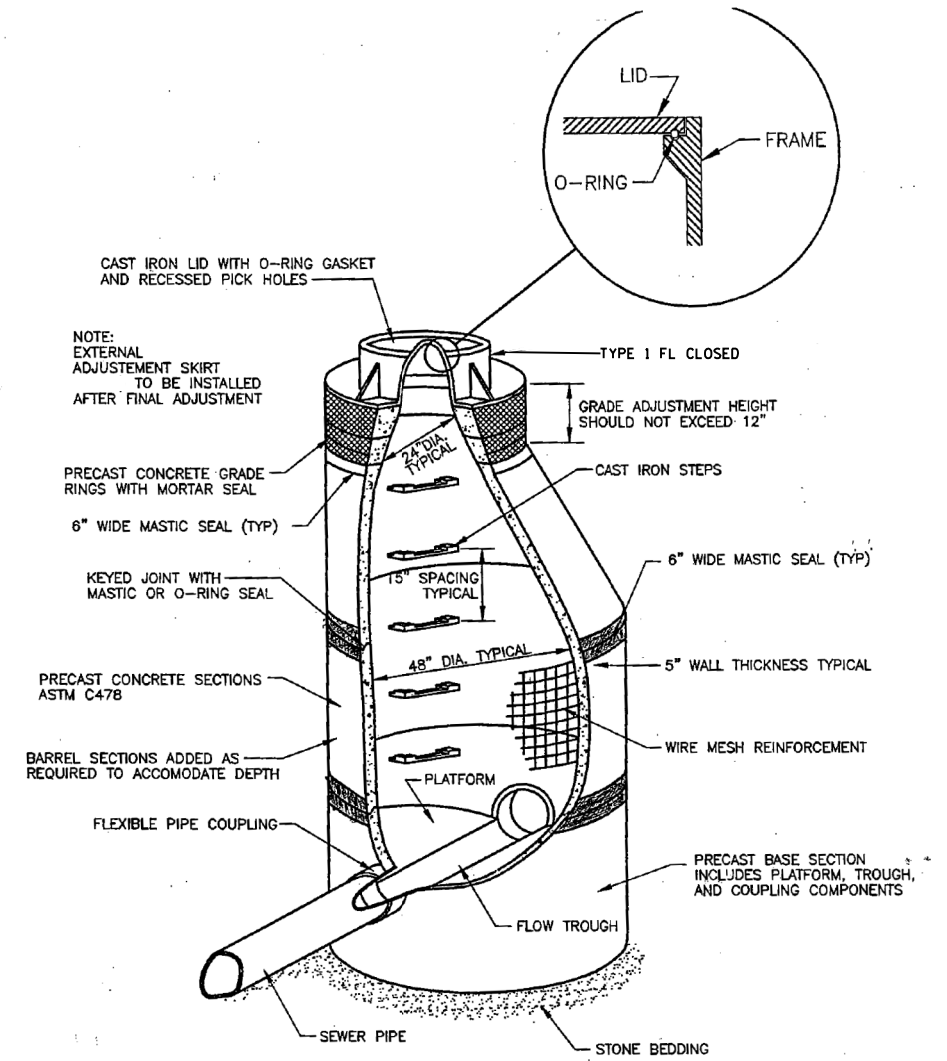
SANITARY SEWER CONNECTION TO EXISTING MANHOLE



NOTES :

1. CHIMNEY SEALS SHALL BE INSTALLED ON ALL SANITARY SEWERAGE SYSTEM MANHOLES AND GREASE TRAP CATCH BASIN.
2. CHIMNEY SEALS SHALL BE INSTALLED IN ACCORDANCE WITH THE MANUFACTURER'S INSTRUCTIONS.

EXTERNAL CHIMNEY SEAL




DETAIL OF TYPICAL SANITARY MANHOLE

N.T.S.

NOTES

1. ALL SANITARY MANHOLE CASTINGS, ADJUSTING RINGS AND MANHOLE SECTIONS SHALL BE SET IN BUTYL ROPE. EACH MANHOLE BASE-TO-BARREL, BARREL-TO-BARREL, AND BARREL-TO-CONE SECTION JOINT SHALL ALSO BE EXTERNALLY SEALED WITH 6\"/>
- 2. PIPE CONNECTION TO NEW AND EXISTING MANHOLES THROUGH OPENINGS (CAST OR CORE-DRILLED) SHALL BE PROVIDED WITH A FLEXIBLE RUBBER WATERTIGHT CONNECTOR CONFORMING TO ASTM C-923 (STANDARD SPECIFICATIONS FOR RESILIENT CONNECTIONS BETWEEN REINFORCED CONCRETE MANHOLE STRUCTURES AND PIPES).

FILE NAME = DIBX11-ahc-detail.dgn



USER NAME = TEG	DESIGNED -	REVISED -	3/3/2015
	DRAWN -	REVISED -	6/19/2015
PLOT SCALE = 2.0000' / 1"	CHECKED -	REVISED -	9/27/2016
PLOT DATE = 8/22/2017	DATE -	REVISED -	

**STATE OF ILLINOIS
DEPARTMENT OF TRANSPORTATION**

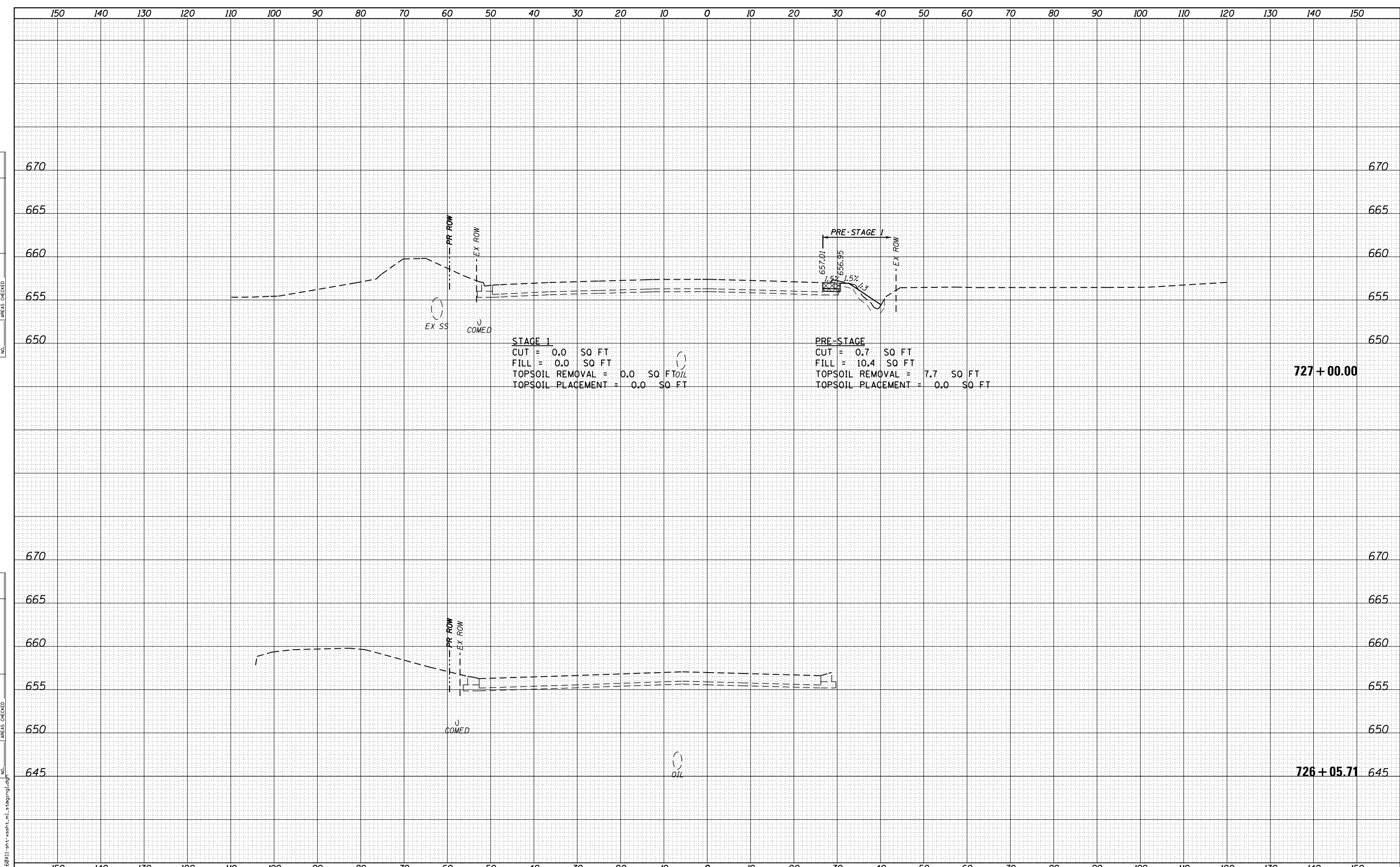
**VILLAGE OF ROMEOVILLE
STANDARD DRAWINGS**

SCALE: NTS SHEET 3 OF 4 SHEETS STA. TO STA.

F.A.P. RTE.	SECTION	COUNTY	TOTAL SHEETS	SHEET NO.
856	14-00170-42-RP	WILL	394	307
CONTRACT NO. 61D47				
ILLINOIS FED. AID PROJECT				

DATE	
BY	
FINAL SURVEY	SURVEYED
NOTE BOOK	PLOTTED
NO.	TEMPLATE
	AREAS CHECKED
	AREAS CHECKED

DATE	
BY	
ORIGINAL SURVEY	SURVEYED
NOTE BOOK	PLOTTED
NO.	TEMPLATE
	AREAS CHECKED
	AREAS CHECKED




STAGE 1
 CUT = 0.0 SQ FT
 FILL = 0.0 SQ FT
 TOPSOIL REMOVAL = 0.0 SQ FT_{oil}
 TOPSOIL PLACEMENT = 0.0 SQ FT

PRE-STAGE
 CUT = 0.7 SQ FT
 FILL = 10.4 SQ FT
 TOPSOIL REMOVAL = 7.7 SQ FT
 TOPSOIL PLACEMENT = 0.0 SQ FT

727 + 00.00

726 + 05.71



USER NAME - TEG	DESIGNED - BLP	REVISED - 3/3/2015
	DRAWN - JBH	REVISED - 6/19/2015
PLOT SCALE = 20.0000' / in.	CHECKED - CRC	REVISED - 9/27/2016
PLOT DATE = 11/14/2017	DATE - 11/15/17	REVISED -

**STATE OF ILLINOIS
 DEPARTMENT OF TRANSPORTATION**

**CROSS SECTIONS - PRE-STAGE 1 AND STAGE 1
 WEBER ROAD**

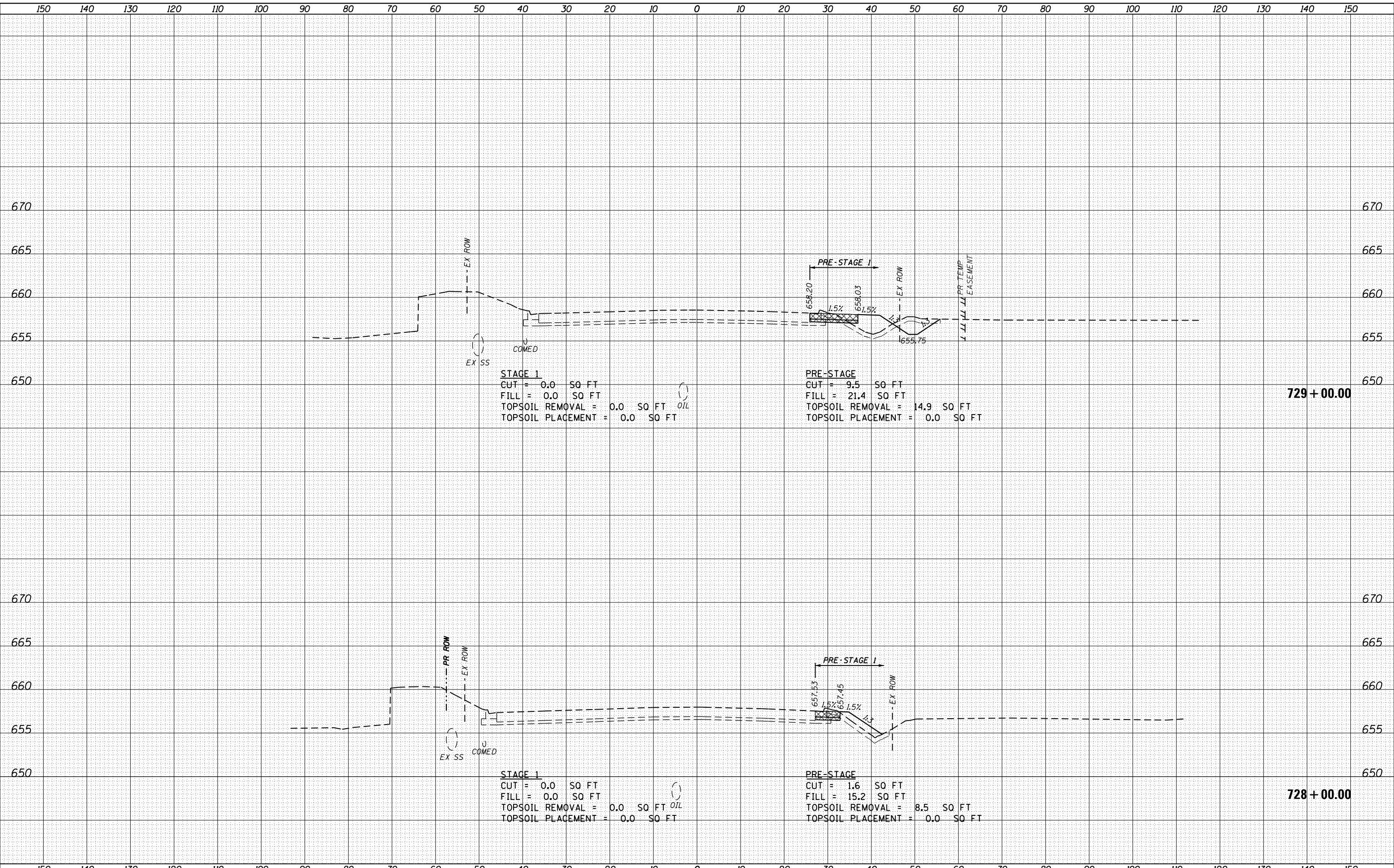
SCALE: AS SHOWN SHEET 1 OF 31 SHEETS STA. 726+05.71 TO STA. 727+00.00

F.A.P. RTE.	SECTION	COUNTY	TOTAL SHEETS	SHEET NO.
856	14-00170-42-RP	WILL	394	308
				CONTRACT NO. 61D47
ILLINOIS FED. AID PROJECT				

DATE	
BY	
FINAL SURVEY	
NOTED	
NO. BOOK	
AREAS CHECKED	

DATE	
BY	
ORIGINAL SURVEY	
NOTED	
NO. BOOK	
AREAS CHECKED	

FILE NAME = D:\B\11-ah-1-kash-t-n-1-stage\stage1.dwg



USER NAME = TEG	DESIGNED - BLP	REVISED - 3/3/2015
	DRAWN - JBH	REVISED - 6/19/2015
PLOT SCALE = 20.0000' / in.	CHECKED - CRC	REVISED - 9/27/2016
PLOT DATE = 11/14/2017	DATE - 11/15/17	REVISED -

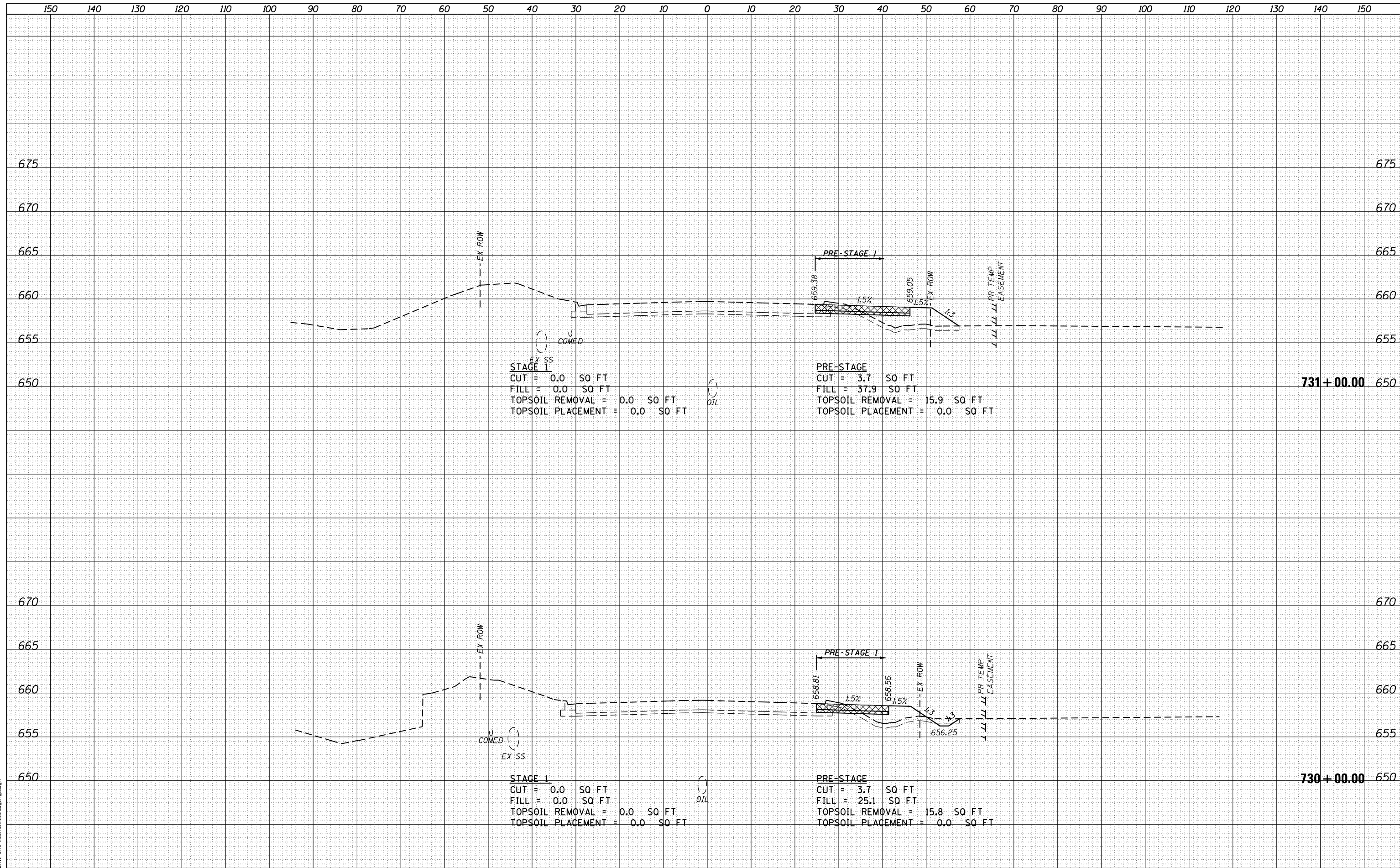
STATE OF ILLINOIS
DEPARTMENT OF TRANSPORTATION

CROSS SECTIONS - PRE-STAGE 1 AND STAGE 1
WEBER ROAD
SCALE: AS SHOWN SHEET 2 OF 31 SHEETS STA. 728+00.00 TO STA. 729+00.00

F.A.P. RTE.	SECTION	COUNTY	TOTAL SHEETS	SHEET NO.
856	14-00170-42-RP	WILL	394	309
				CONTRACT NO. 61D47
ILLINOIS FED. AID PROJECT				

DATE	
BY	
SURVEYED	
PLOTTED	
TEMPLATE	
AREAS	
CHECKED	
FINAL SURVEY	
NOTE BOOK	
NO.	

DATE	
BY	
SURVEYED	
PLOTTED	
TEMPLATE	
AREAS	
CHECKED	
ORIGINAL SURVEY	
NOTE BOOK	
NO.	



FILE NAME = D:\BX11-ah-t-xsh-t-nl-staging\dgn



USER NAME = TEG	DESIGNED - BLP	REVISED - 3/3/2015
	DRAWN - JBH	REVISED - 6/19/2015
PLOT SCALE = 20.0000' / in.	CHECKED - CRC	REVISED - 9/27/2016
PLOT DATE = 11/14/2017	DATE - 11/15/17	REVISED -

**STATE OF ILLINOIS
DEPARTMENT OF TRANSPORTATION**

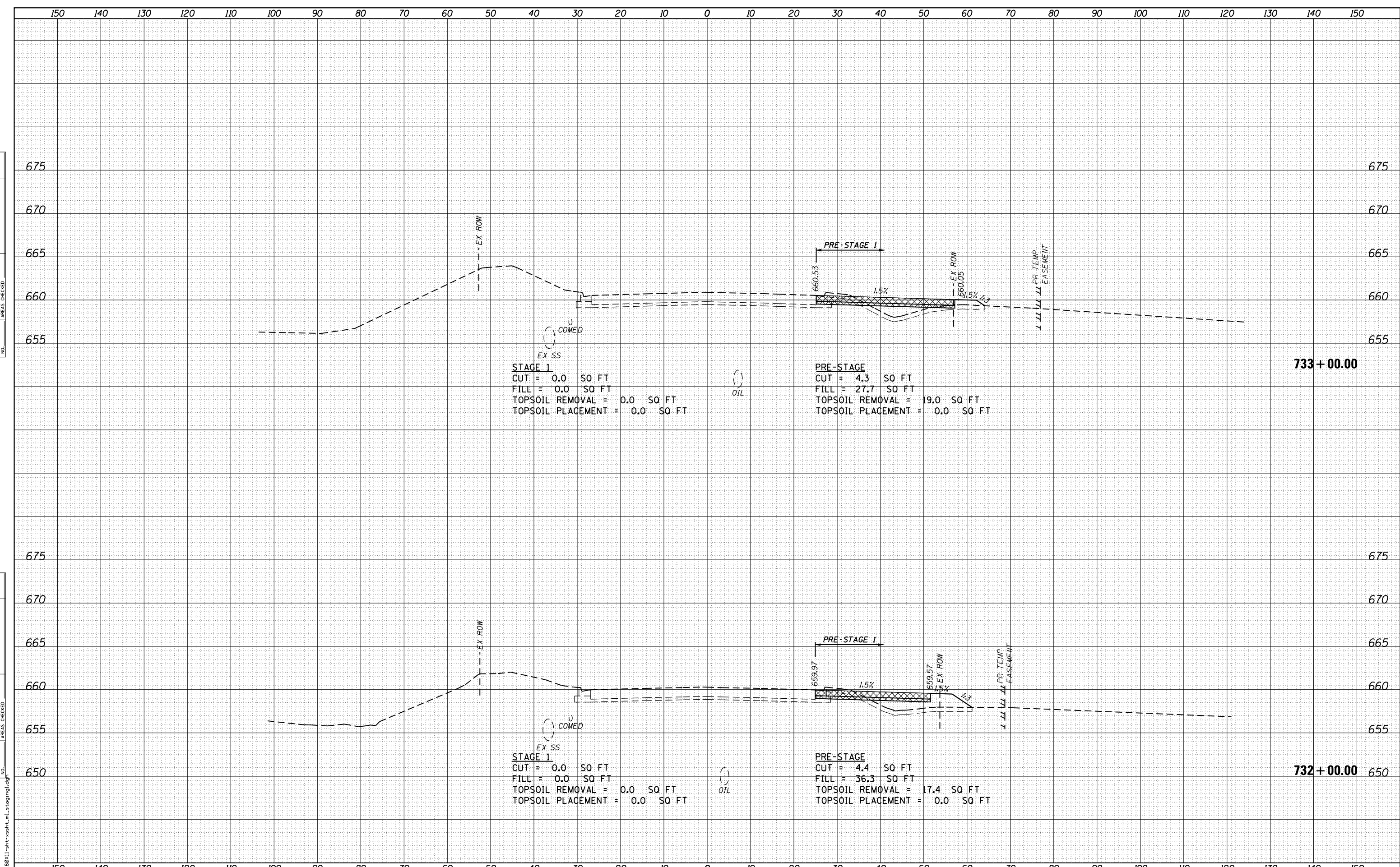
**CROSS SECTIONS - PRE-STAGE 1 AND STAGE 1
WEBER ROAD**

SCALE: AS SHOWN SHEET 3 OF 31 SHEETS STA. 730+00.00 TO STA. 731+00.00

F.A.P. RTE.	SECTION	COUNTY	TOTAL SHEETS	SHEET NO.
856	14-00170-42-RP	WILL	394	310
				CONTRACT NO. 61D47
ILLINOIS FED. AID PROJECT				

DATE	
BY	
FINAL SURVEY	SURVEYED
NOTE BOOK	PLOTTED
NO.	TEMPLATE
	AREAS CHECKED
	AREAS CHECKED

DATE	
BY	
ORIGINAL SURVEY	SURVEYED
NOTE BOOK	PLOTTED
NO.	TEMPLATE
	AREAS CHECKED
	AREAS CHECKED



STAGE 1
 CUT = 0.0 SQ FT
 FILL = 0.0 SQ FT
 TOPSOIL REMOVAL = 0.0 SQ FT
 TOPSOIL PLACEMENT = 0.0 SQ FT

PRE-STAGE
 CUT = 4.3 SQ FT
 FILL = 27.7 SQ FT
 TOPSOIL REMOVAL = 19.0 SQ FT
 TOPSOIL PLACEMENT = 0.0 SQ FT

STAGE 1
 CUT = 0.0 SQ FT
 FILL = 0.0 SQ FT
 TOPSOIL REMOVAL = 0.0 SQ FT
 TOPSOIL PLACEMENT = 0.0 SQ FT

PRE-STAGE
 CUT = 4.4 SQ FT
 FILL = 36.3 SQ FT
 TOPSOIL REMOVAL = 17.4 SQ FT
 TOPSOIL PLACEMENT = 0.0 SQ FT



USER NAME = TEG	DESIGNED - BLP	REVISED - 3/3/2015
	DRAWN - JBH	REVISED - 6/19/2015
PLOT SCALE = 20.0000' / in.	CHECKED - CRC	REVISED - 9/27/2016
PLOT DATE = 11/14/2017	DATE - 11/15/17	REVISED -

**STATE OF ILLINOIS
 DEPARTMENT OF TRANSPORTATION**

**CROSS SECTIONS - PRE-STAGE 1 AND STAGE 1
 WEBER ROAD**

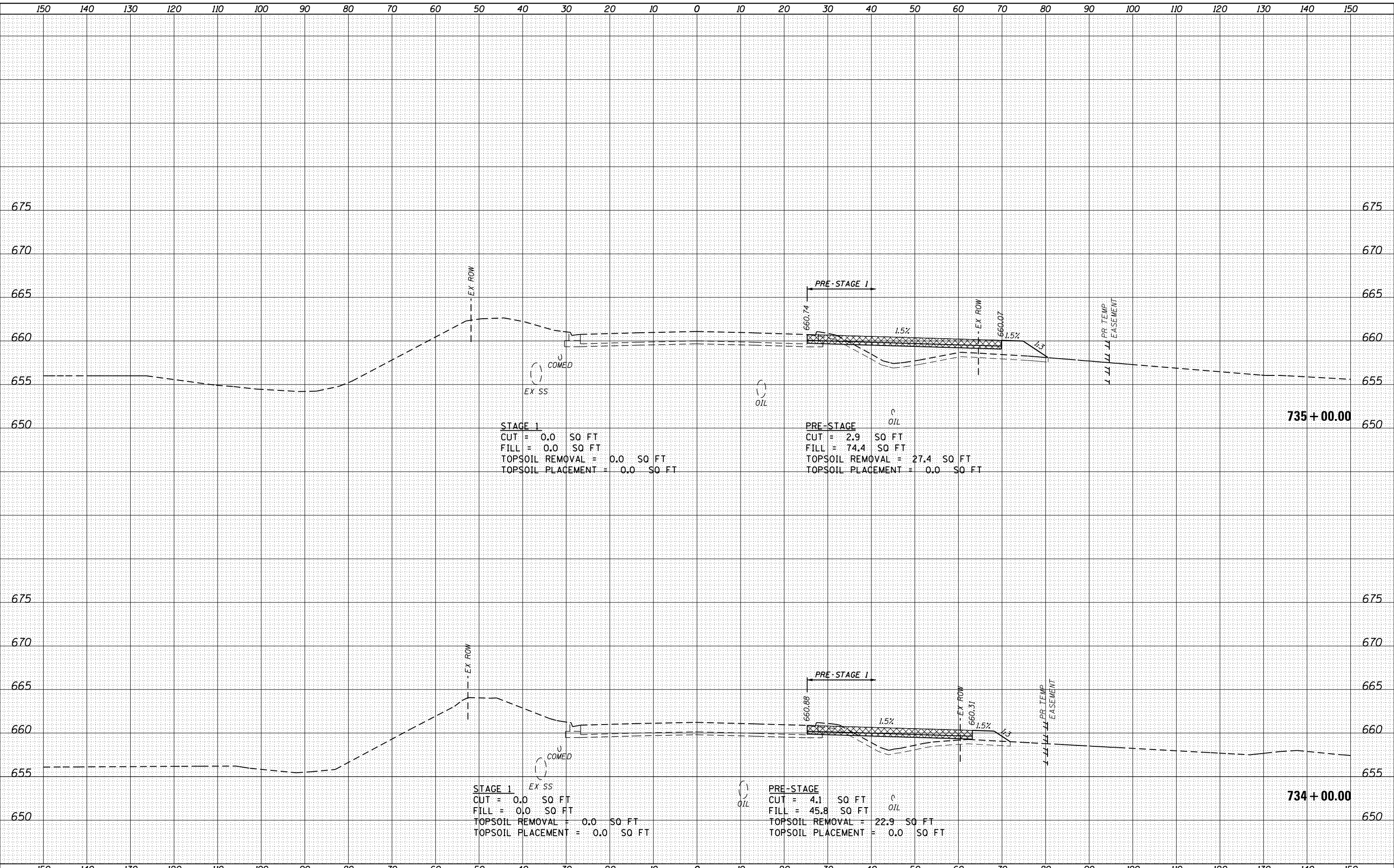
SCALE: AS SHOWN SHEET 4 OF 31 SHEETS STA. 732+00.00 TO STA. 733+00.00

F.A.P. RTE.	SECTION	COUNTY	TOTAL SHEETS	SHEET NO.
856	14-00170-42-RP	WILL	394	311
				CONTRACT NO. 61D47
ILLINOIS FED. AID PROJECT				

DATE	
BY	
FINAL SURVEY	SURVEYED
NOTE BOOK	PLOTTED
NO.	TEMPLATE
	AREAS CHECKED

DATE	
BY	
ORIGINAL SURVEY	SURVEYED
NOTE BOOK	PLOTTED
NO.	TEMPLATE
	AREAS CHECKED

FILE NAME = D:\BX11-ah-t-xsh-t-nl-stage1.dgn



STAGE 1
 CUT = 0.0 SQ FT
 FILL = 0.0 SQ FT
 TOPSOIL REMOVAL = 0.0 SQ FT
 TOPSOIL PLACEMENT = 0.0 SQ FT

PRE-STAGE
 CUT = 2.9 SQ FT
 FILL = 74.4 SQ FT
 TOPSOIL REMOVAL = 27.4 SQ FT
 TOPSOIL PLACEMENT = 0.0 SQ FT

STAGE 1
 CUT = 0.0 SQ FT
 FILL = 0.0 SQ FT
 TOPSOIL REMOVAL = 0.0 SQ FT
 TOPSOIL PLACEMENT = 0.0 SQ FT

PRE-STAGE
 CUT = 4.1 SQ FT
 FILL = 45.8 SQ FT
 TOPSOIL REMOVAL = 22.9 SQ FT
 TOPSOIL PLACEMENT = 0.0 SQ FT



USER NAME = TEG	DESIGNED - BLP	REVISED - 3/3/2015
	DRAWN - JBH	REVISED - 6/19/2015
PLOT SCALE = 20.0000' / in.	CHECKED - CRC	REVISED - 9/27/2016
PLOT DATE = 11/14/2017	DATE - 11/15/17	REVISED -

**STATE OF ILLINOIS
 DEPARTMENT OF TRANSPORTATION**


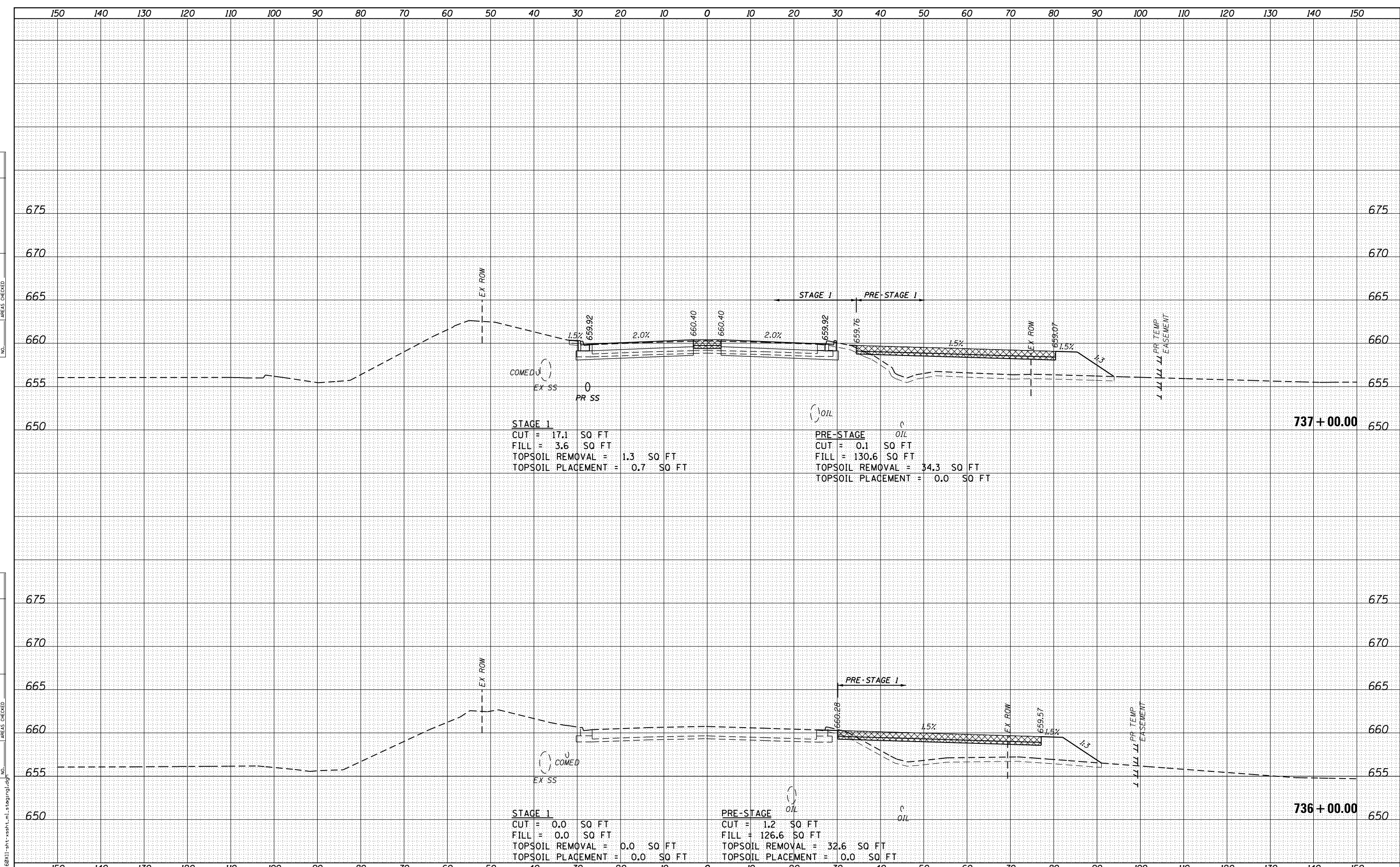
**CROSS SECTIONS - PRE-STAGE 1 AND STAGE 1
 WEBER ROAD**

SCALE: AS SHOWN SHEET 5 OF 31 SHEETS STA. 734+00.00 TO STA. 735+00.00

F.A.P. RTE.	SECTION	COUNTY	TOTAL SHEETS	SHEET NO.
856	14-00170-42-RP	WILL	394	312
				CONTRACT NO. 61D47
ILLINOIS FED. AID PROJECT				

DATE	
BY	
FINAL SURVEY	SURVEYED
NOTE BOOK	PLOTTED
NO.	TEMPLATE
	AREAS CHECKED
	AREAS CHECKED

DATE	
BY	
ORIGINAL SURVEY	SURVEYED
NOTE BOOK	PLOTTED
NO.	TEMPLATE
	AREAS CHECKED
	AREAS CHECKED



USER NAME - TEG	DESIGNED - BLP	REVISED - 3/3/2015
	DRAWN - JBH	REVISED - 6/19/2015
PLOT SCALE = 20.0000' / in.	CHECKED - CRC	REVISED - 9/27/2016
PLOT DATE = 11/14/2017	DATE - 11/15/17	REVISED -

**STATE OF ILLINOIS
DEPARTMENT OF TRANSPORTATION**


**CROSS SECTIONS - PRE-STAGE 1 AND STAGE 1
WEBER ROAD**

SCALE: AS SHOWN SHEET 6 OF 31 SHEETS STA. 736+00.00 TO STA. 737+00.00

F.A.P. RTE.	SECTION	COUNTY	TOTAL SHEETS	SHEET NO.
856	14-00170-42-RP	WILL	394	313
				CONTRACT NO. 61D47
ILLINOIS FED. AID PROJECT				

DATE	
BY	
SURVEYED	
PLOTTED	
TEMPLATE	
NOTE BOOK	
AREAS CHECKED	
NO.	

DATE	
BY	
SURVEYED	
PLOTTED	
TEMPLATE	
NOTE BOOK	
AREAS CHECKED	
NO.	



FILE NAME = D:\B\11-ah-t-xsh-t-n-l-staging\ldg



USER NAME = TEG	DESIGNED - BLP	REVISED - 3/3/2015
	DRAWN - JBH	REVISED - 6/19/2015
PLOT SCALE = 20.0000' / in.	CHECKED - CRC	REVISED - 9/27/2016
PLOT DATE = 11/14/2017	DATE - 11/15/17	REVISED -

**STATE OF ILLINOIS
DEPARTMENT OF TRANSPORTATION**

**CROSS SECTIONS - PRE-STAGE 1 AND STAGE 1
WEBER ROAD**

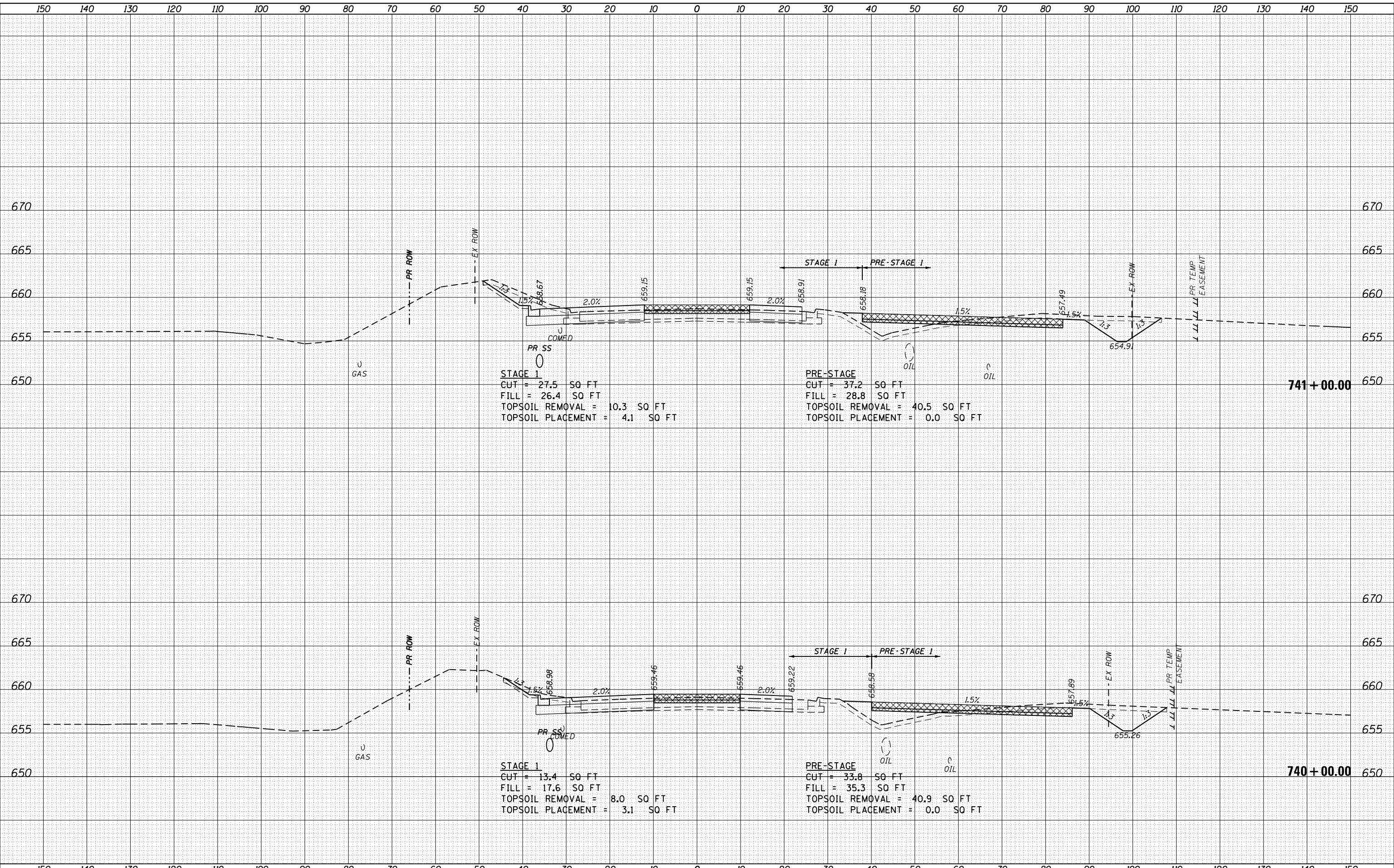
SCALE: AS SHOWN SHEET 7 OF 31 SHEETS STA. 738+00.00 TO STA. 739+00.00

F.A.P. RTE.	SECTION	COUNTY	TOTAL SHEETS	SHEET NO.
856	14-00170-42-RP	WILL	394	314
				CONTRACT NO. 61D47
ILLINOIS FED. AID PROJECT				

DATE	
BY	
FINAL SURVEY	
PLOTTED	
NOTE BOOK	
AREAS CHECKED	

DATE	
BY	
ORIGINAL SURVEY	
PLOTTED	
NOTE BOOK	
AREAS CHECKED	

FILE NAME = D:\B\11-ah1-xash1-n1-staging\1.dgn



STAGE 1
 CUT = 27.5 SO FT
 FILL = 26.4 SO FT
 TOPSOIL REMOVAL = 10.3 SO FT
 TOPSOIL PLACEMENT = 4.1 SO FT

PRE-STAGE
 CUT = 37.2 SO FT
 FILL = 28.8 SO FT
 TOPSOIL REMOVAL = 40.5 SO FT
 TOPSOIL PLACEMENT = 0.0 SO FT

STAGE 1
 CUT = 13.4 SO FT
 FILL = 17.6 SO FT
 TOPSOIL REMOVAL = 8.0 SO FT
 TOPSOIL PLACEMENT = 3.1 SO FT

PRE-STAGE
 CUT = 33.8 SO FT
 FILL = 35.3 SO FT
 TOPSOIL REMOVAL = 40.9 SO FT
 TOPSOIL PLACEMENT = 0.0 SO FT



USER NAME = TEG	DESIGNED - BLP	REVISD - 3/3/2015
	DRAWN - JBH	REVISD - 6/19/2015
PLOT SCALE = 20.0000' / in.	CHECKED - CRC	REVISD - 9/27/2016
PLOT DATE = 11/14/2017	DATE - 11/15/17	REVISD -

**STATE OF ILLINOIS
DEPARTMENT OF TRANSPORTATION**

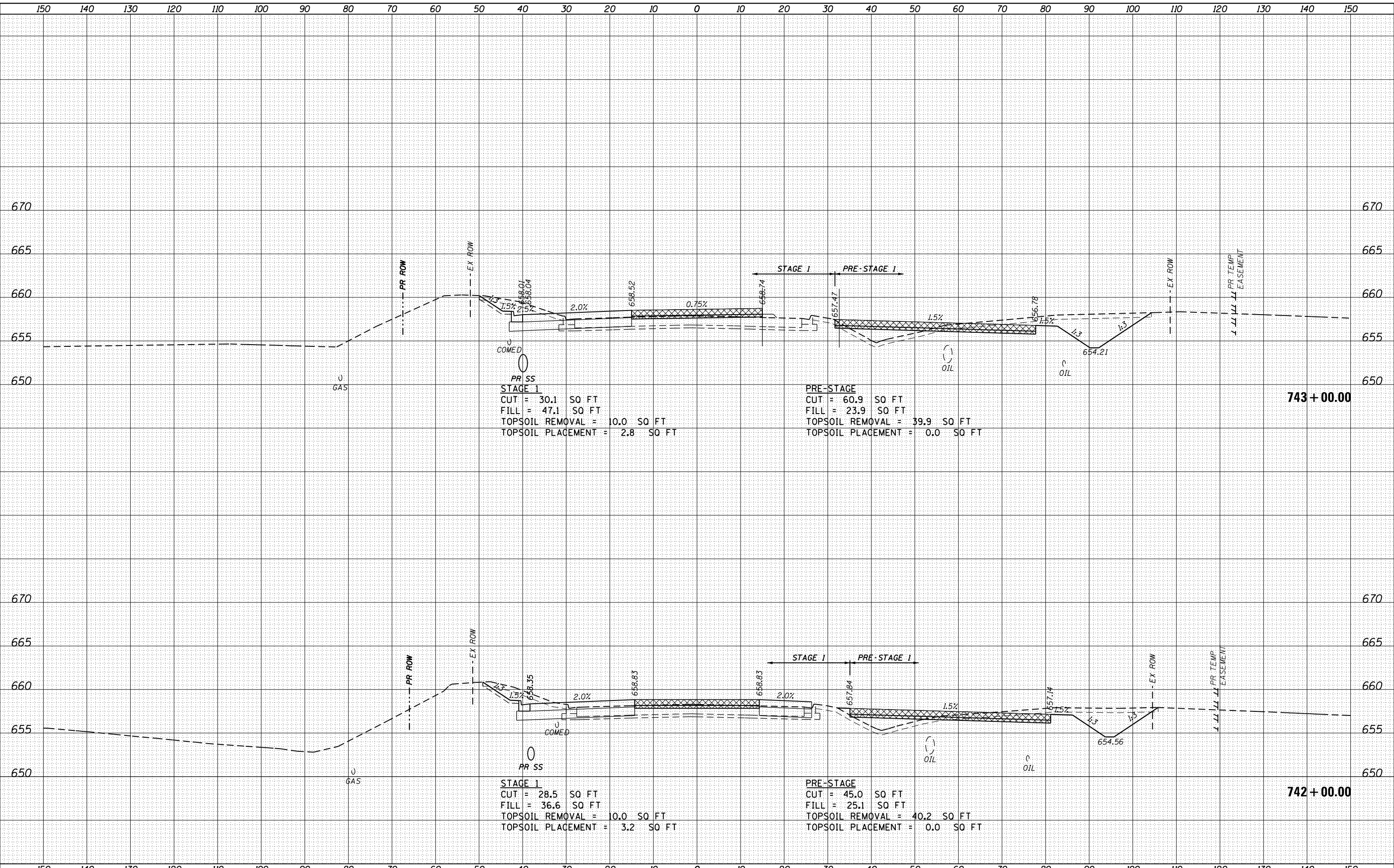
**CROSS SECTIONS - PRE-STAGE 1 AND STAGE 1
WEBER ROAD**
 SCALE: AS SHOWN SHEET 8 OF 31 SHEETS STA. 740+00.00 TO STA. 741+00.00

F.A.P. RTE.	SECTION	COUNTY	TOTAL SHEETS	SHEET NO.
856	14-00170-42-RP	WILL	394	315
				CONTRACT NO. 61D47
ILLINOIS FED. AID PROJECT				

DATE	
BY	
FINAL SURVEY	
SURVEYED	
PLOTTED	
TEMPLATE	
NOTE BOOK	
AREAS CHECKED	
NO.	

DATE	
BY	
ORIGINAL SURVEY	
SURVEYED	
PLOTTED	
TEMPLATE	
NOTE BOOK	
AREAS CHECKED	
NO.	

FILE NAME = D:\B\11-ah-t-xsh-t-n-l-stage\stage1.dgn



USER NAME = TEG	DESIGNED - BLP	REVISED - 3/3/2015
	DRAWN - JBH	REVISED - 6/19/2015
PLOT SCALE = 20.0000' / in.	CHECKED - CRC	REVISED - 9/27/2016
PLOT DATE = 11/14/2017	DATE - 11/15/17	REVISED -

STATE OF ILLINOIS
DEPARTMENT OF TRANSPORTATION

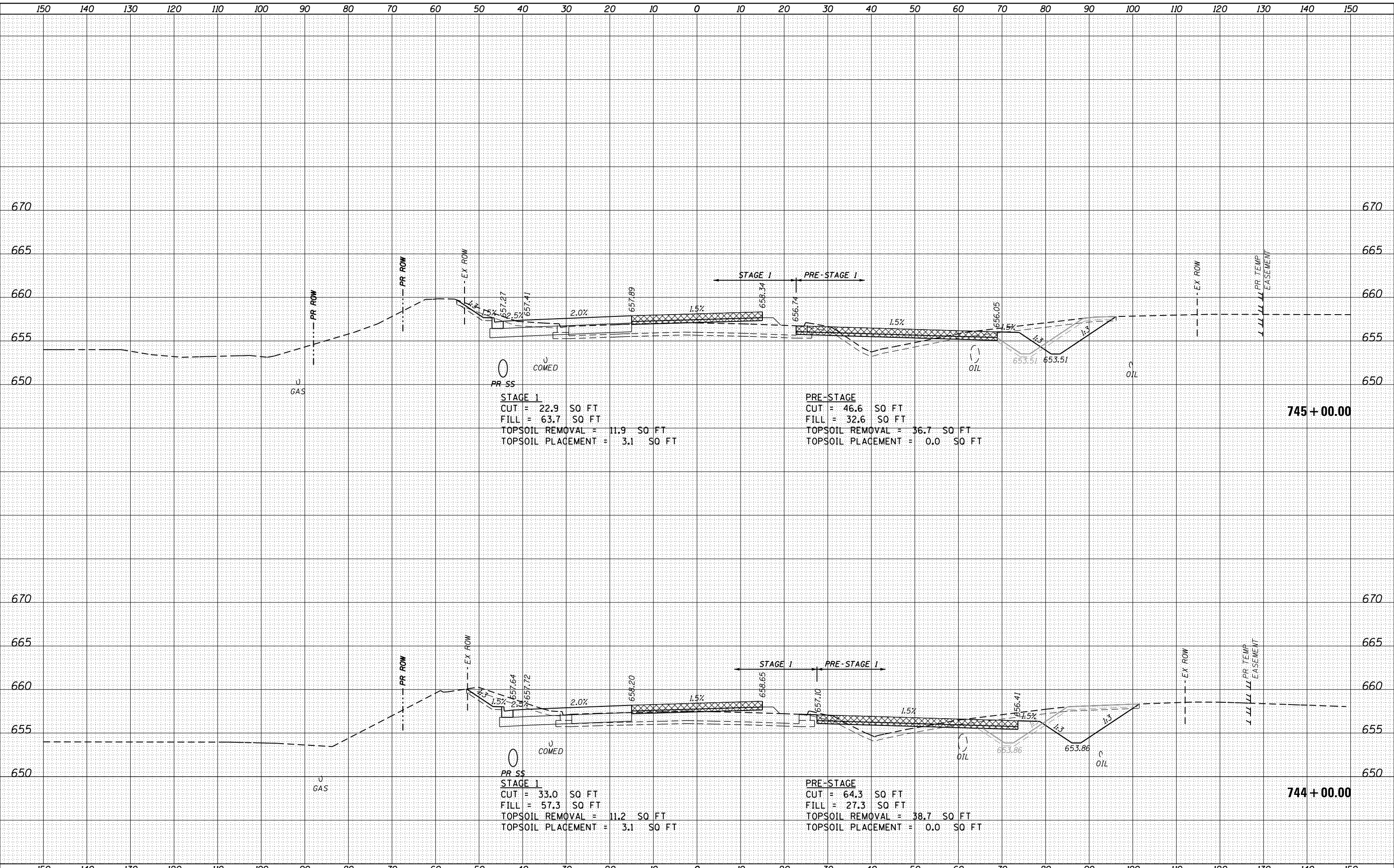
CROSS SECTIONS - PRE-STAGE 1 AND STAGE 1
WEBER ROAD
SCALE: AS SHOWN SHEET 9 OF 31 SHEETS STA. 742+00.00 TO STA. 743+00.00

F.A.P. RTE.	SECTION	COUNTY	TOTAL SHEETS	SHEET NO.
856	14-00170-42-RP	WILL	394	316
				CONTRACT NO. 61D47
ILLINOIS FED. AID PROJECT				

DATE	
BY	
FINAL SURVEY	
SURVEY PLOTTED	
NOTE BOOK	
AREAS CHECKED	
AREAS CHECKED	

DATE	
BY	
ORIGINAL SURVEY	
SURVEY PLOTTED	
NOTE BOOK	
AREAS CHECKED	
AREAS CHECKED	

FILE NAME = D:\BX11-ah1-xash1-n1-staging\dgn



STAGE 1
 CUT = 22.9 SQ FT
 FILL = 63.7 SQ FT
 TOPSOIL REMOVAL = 11.9 SQ FT
 TOPSOIL PLACEMENT = 3.1 SQ FT

PRE-STAGE 1
 CUT = 46.6 SQ FT
 FILL = 32.6 SQ FT
 TOPSOIL REMOVAL = 36.7 SQ FT
 TOPSOIL PLACEMENT = 0.0 SQ FT

STAGE 1
 CUT = 33.0 SQ FT
 FILL = 57.3 SQ FT
 TOPSOIL REMOVAL = 11.2 SQ FT
 TOPSOIL PLACEMENT = 3.1 SQ FT

PRE-STAGE 1
 CUT = 64.3 SQ FT
 FILL = 27.3 SQ FT
 TOPSOIL REMOVAL = 38.7 SQ FT
 TOPSOIL PLACEMENT = 0.0 SQ FT



USER NAME = TEG	DESIGNED - BLP	REVISED - 3/3/2015
	DRAWN - JBH	REVISED - 6/19/2015
PLOT SCALE = 20.0000' / in.	CHECKED - CRC	REVISED - 9/27/2016
PLOT DATE = 11/14/2017	DATE - 11/15/17	REVISED -

**STATE OF ILLINOIS
 DEPARTMENT OF TRANSPORTATION**

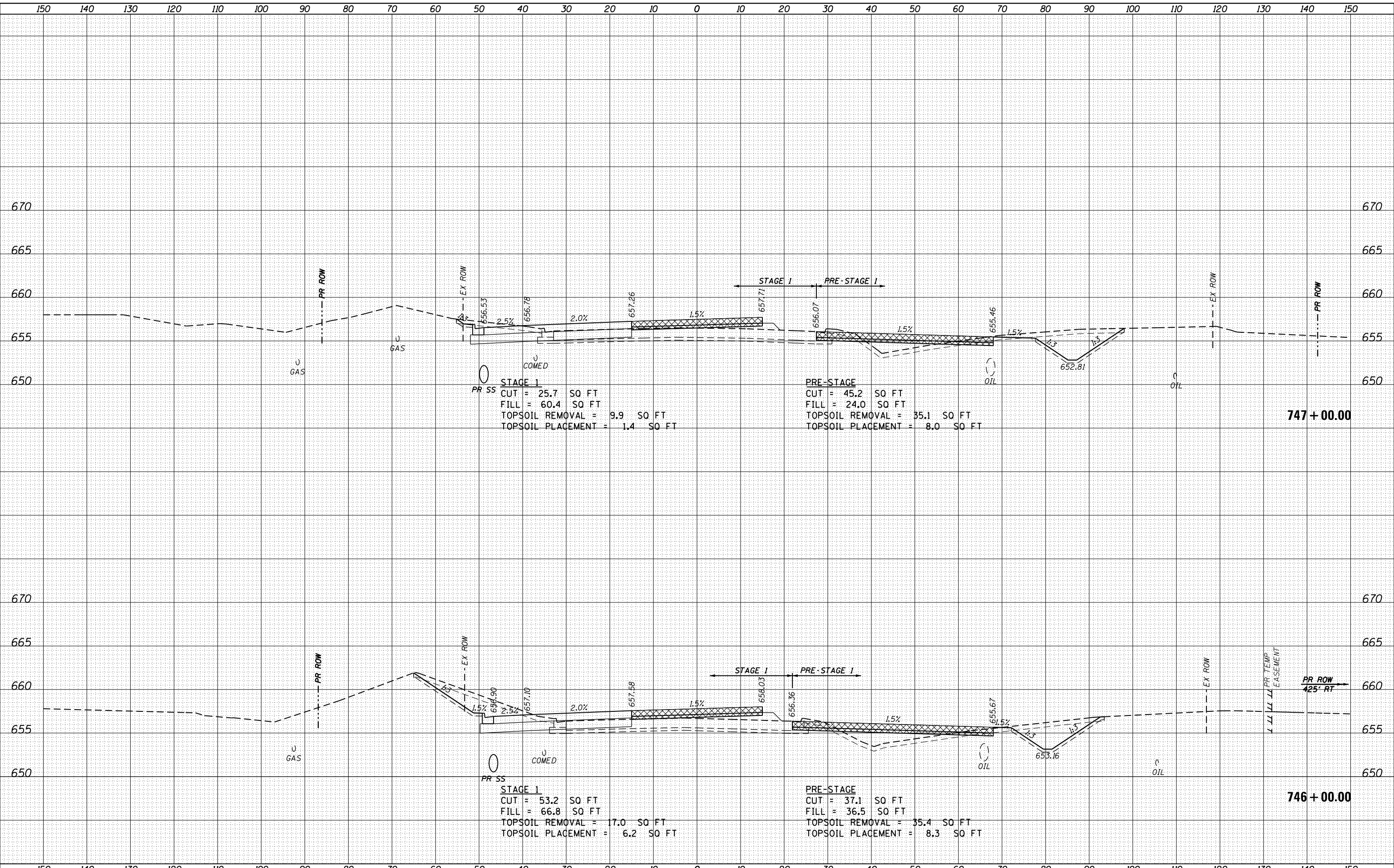
CROSS SECTIONS - PRE-STAGE 1 AND STAGE 1
WEBER ROAD
 SCALE: AS SHOWN SHEET 10 OF 31 SHEETS STA. 744+00.00 TO STA. 745+00.00

F.A.P. RTE.	SECTION	COUNTY	TOTAL SHEETS	SHEET NO.
856	14-00170-42-RP	WILL	394	317
				CONTRACT NO. 61D47
ILLINOIS FED. AID PROJECT				

DATE	
BY	
FINAL SURVEY	SURVEYED
NOTE BOOK	PLOTTED
NO.	AREAS CHECKED

DATE	
BY	
ORIGINAL SURVEY	SURVEYED
NOTE BOOK	PLOTTED
NO.	AREAS CHECKED

FILE NAME = D:\BX11-ah1-xash1.m1-stage1.dgn



USER NAME = TEG	DESIGNED - BLP	REVISED - 3/3/2015
	DRAWN - JBH	REVISED - 6/19/2015
PLOT SCALE = 20.0000' / in.	CHECKED - CRC	REVISED - 9/27/2016
PLOT DATE = 11/14/2017	DATE - 11/15/17	REVISED -

STATE OF ILLINOIS
DEPARTMENT OF TRANSPORTATION

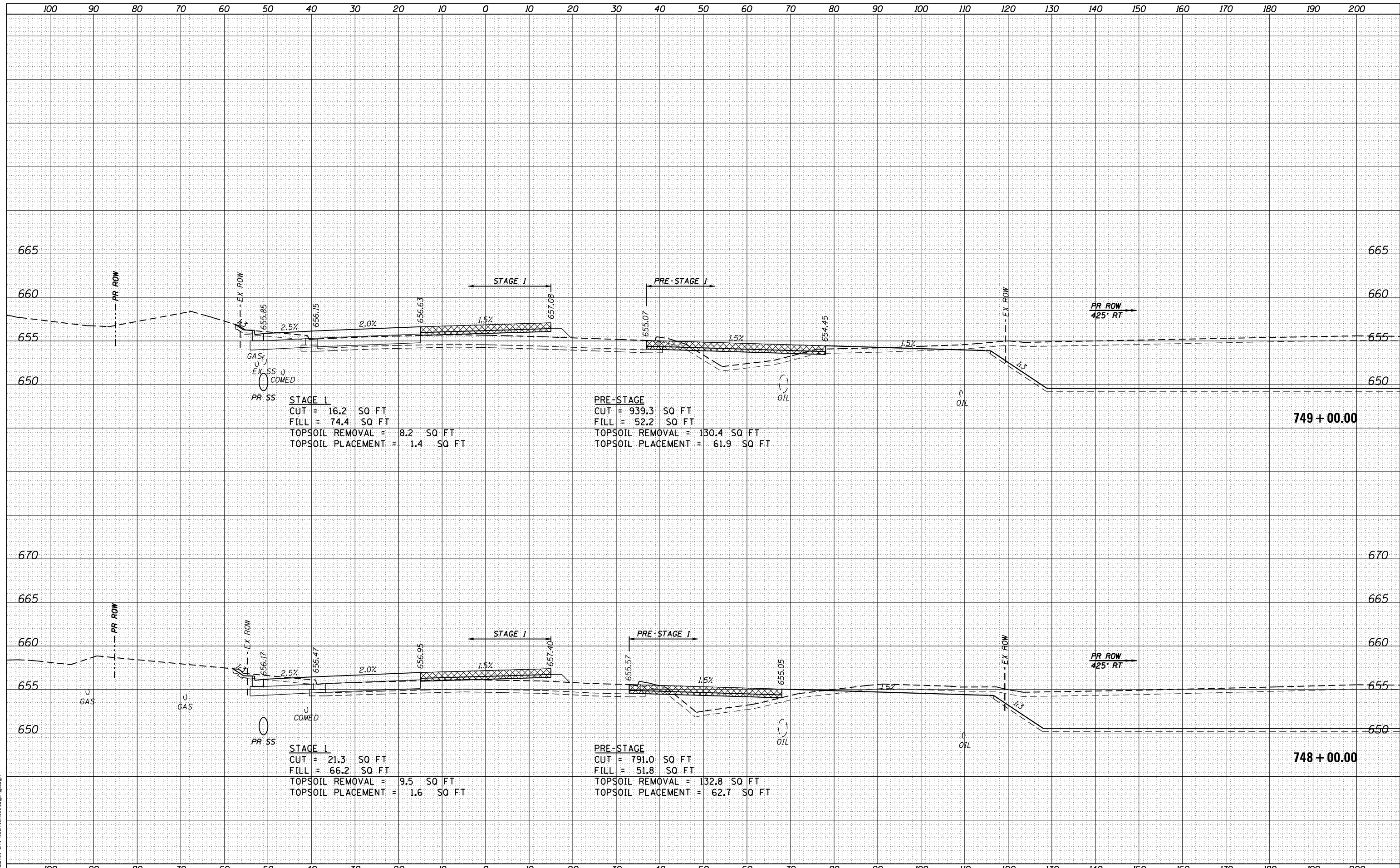
CROSS SECTIONS - PRE-STAGE 1 AND STAGE 1
WEBER ROAD
SCALE: AS SHOWN SHEET 11 OF 31 SHEETS STA. 746+00.00 TO STA. 747+00.00

F.A.P. RTE.	SECTION	COUNTY	TOTAL SHEETS	SHEET NO.
856	14-00170-42-RP	WILL	394	318
CONTRACT NO. 61D47				ILLINOIS FED. AID PROJECT

DATE	
BY	
FINAL SURVEY	
SURVEYED	
PLOTTED	
TEMPLATE	
NOTE BOOK	
AREAS CHECKED	
NO.	

DATE	
BY	
ORIGINAL SURVEY	
SURVEYED	
PLOTTED	
TEMPLATE	
NOTE BOOK	
AREAS CHECKED	
NO.	

FILE NAME = D:\B\11-ahh-xash-t.m_l-stageing\dg



USER NAME = TEG	DESIGNED - BLP	REVISED - 3/3/2015
	DRAWN - JBH	REVISED - 6/19/2015
PLOT SCALE = 20.0000' / in.	CHECKED - CRC	REVISED - 9/27/2016
PLOT DATE = 11/14/2017	DATE - 11/15/17	REVISED -

**STATE OF ILLINOIS
DEPARTMENT OF TRANSPORTATION**

**CROSS SECTIONS - PRE-STAGE 1 AND STAGE 1
WEBER ROAD**

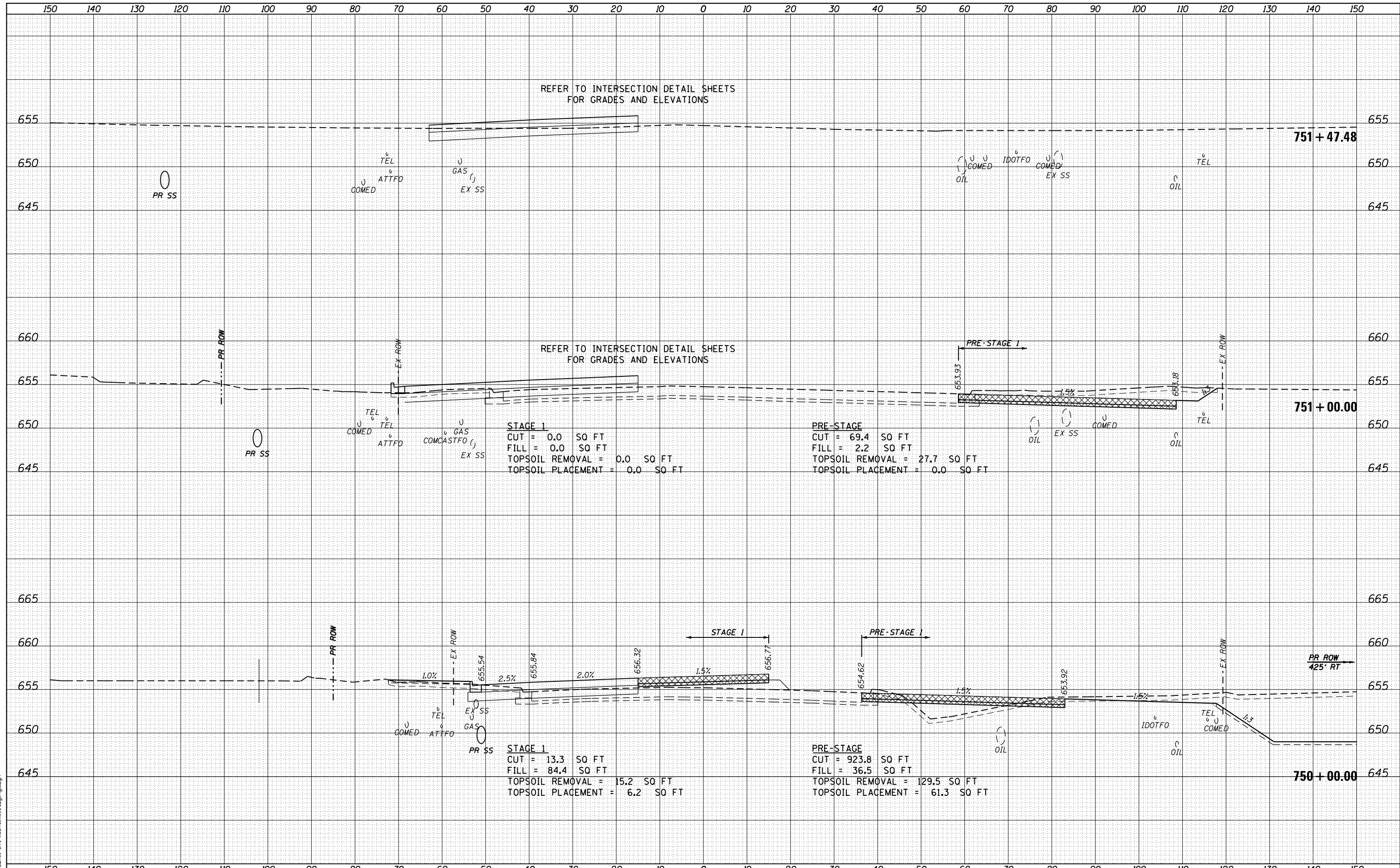
SCALE: AS SHOWN SHEET 12 OF 31 SHEETS STA. 748+00.00 TO STA. 749+00.00

F.A.P. RTE.	SECTION	COUNTY	TOTAL SHEETS	SHEET NO.
856	14-00170-42-RP	WILL	394	319
CONTRACT NO. 61D47				
ILLINOIS FED. AID PROJECT				

DATE	
BY	
FINAL SURVEY	
NOTED	
NO. BOOK	
NO.	

DATE	
BY	
ORIGINAL SURVEY	
NOTED	
NO. BOOK	
NO.	

FILE NAME = D:\B\11-ahh-kash-t.m_l-stageing\dgn



USER NAME = TEG	DESIGNED - BLP	REVISED - 3/3/2015
	DRAWN - JBH	REVISED - 6/19/2015
PLOT SCALE = 20.0000' / in.	CHECKED - CRC	REVISED - 9/27/2016
PLOT DATE = 11/14/2017	DATE - 11/15/17	REVISED -


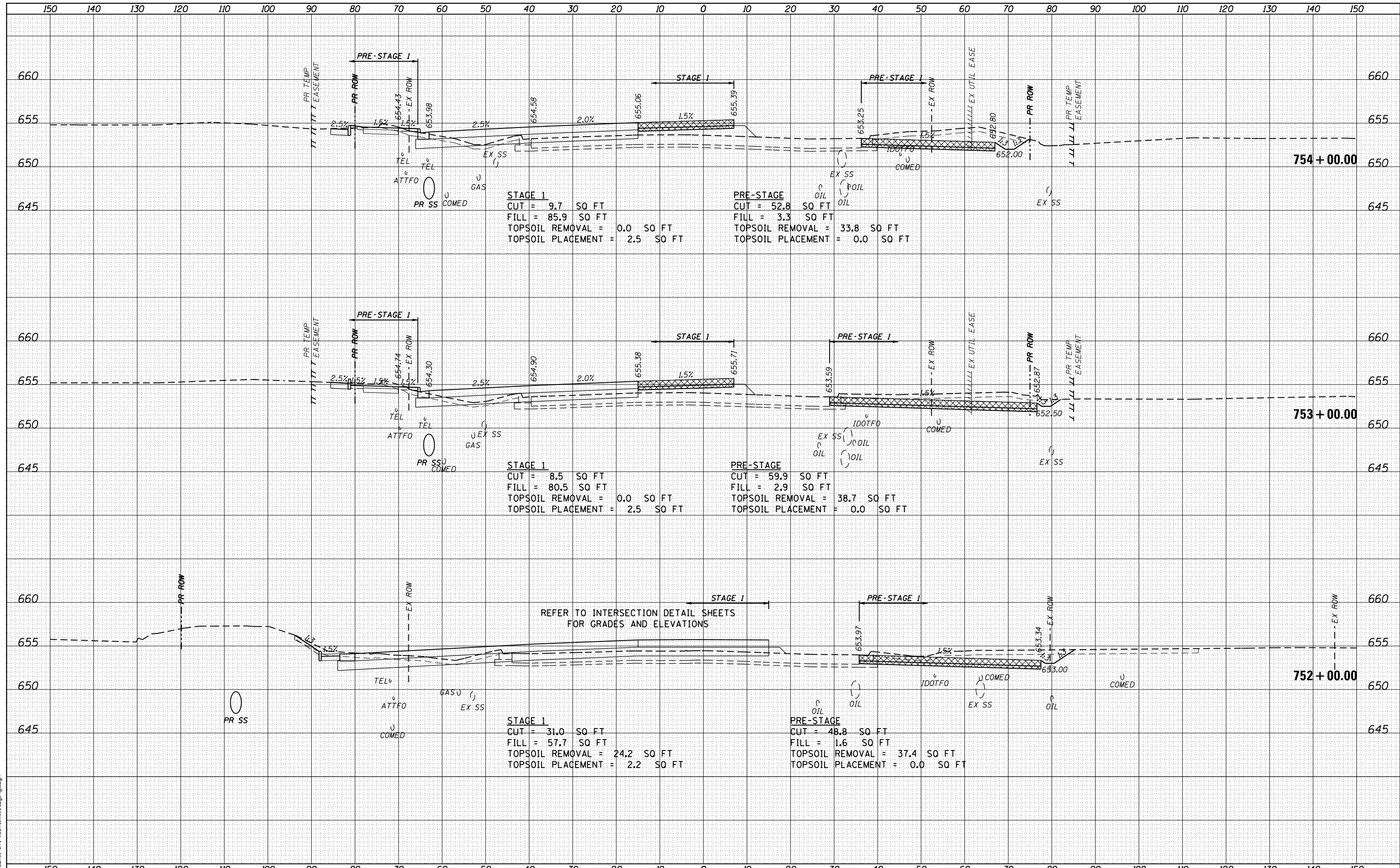
STATE OF ILLINOIS
DEPARTMENT OF TRANSPORTATION

CROSS SECTIONS - PRE-STAGE 1 AND STAGE 1
WEBER ROAD
SCALE: AS SHOWN SHEET 13 OF 31 SHEETS STA. 750+00.00 TO STA. 751+47.48

F.A.P. RTE.	SECTION	COUNTY	TOTAL SHEETS	SHEET NO.
856	14-00170-42-RP	WILL	394	320
				CONTRACT NO. 61D47
ILLINOIS FED. AID PROJECT				

DATE	
BY	
FINAL SURVEY	
SURVEYED	
PLOTTED	
TEMPLATE	
NOTE BOOK	
AREAS CHECKED	
NO.	

DATE	
BY	
ORIGINAL SURVEY	
SURVEYED	
PLOTTED	
TEMPLATE	
NOTE BOOK	
AREAS CHECKED	
NO.	



USER NAME - TEG	DESIGNED - BLP	REVISED - 3/3/2015
	DRAWN - JBH	REVISED - 6/19/2015
PLOT SCALE = 20.0000' / in.	CHECKED - CRC	REVISED - 9/27/2016
PLOT DATE = 11/14/2017	DATE - 11/15/17	REVISED -

**STATE OF ILLINOIS
DEPARTMENT OF TRANSPORTATION**

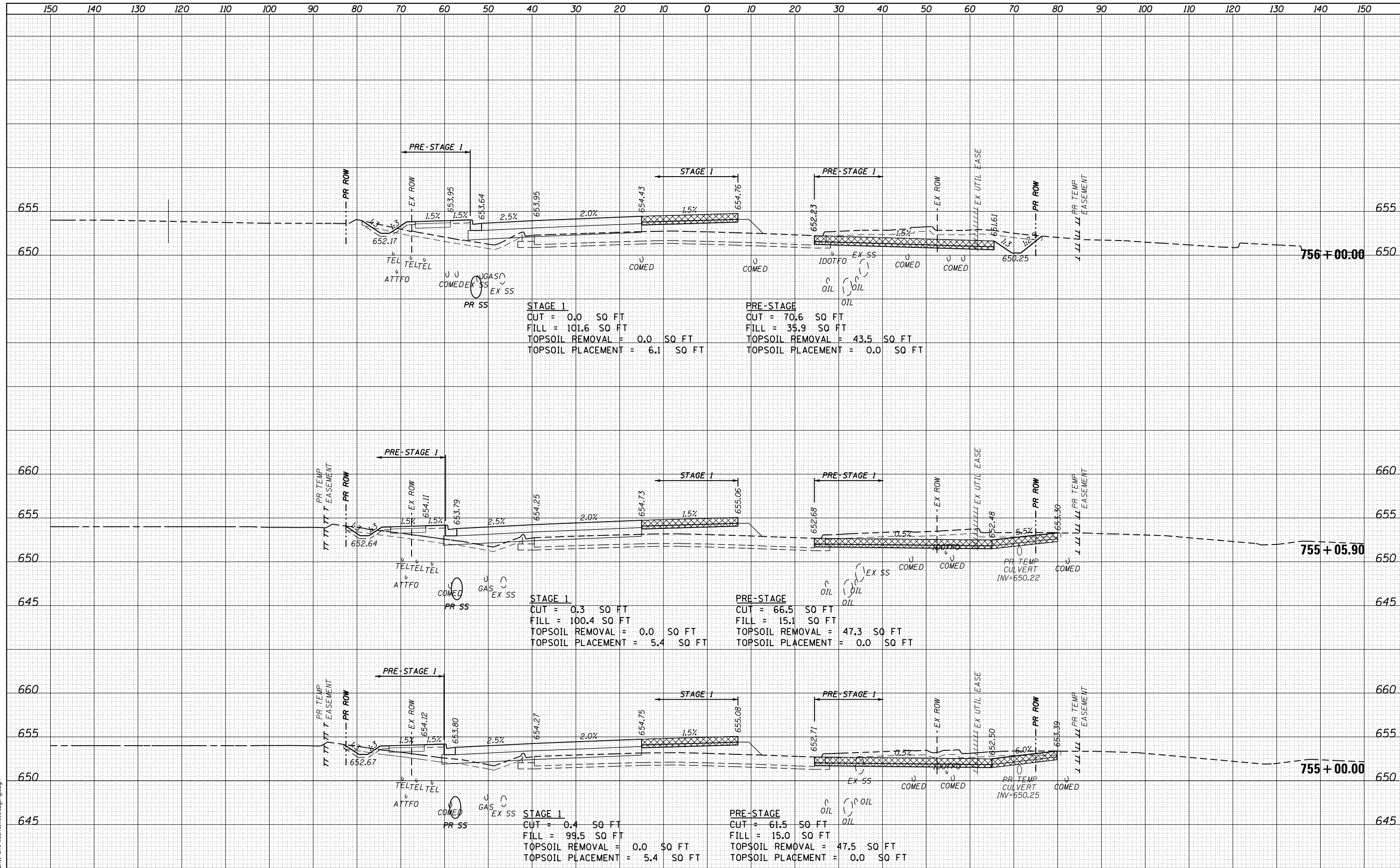
**CROSS SECTIONS - PRE-STAGE 1 AND STAGE 1
WEBER ROAD**

SCALE: AS SHOWN SHEET 14 OF 31 SHEETS STA. 752+00.00 TO STA. 754+00.00

F.A.P. RTE.	SECTION	COUNTY	TOTAL SHEETS	SHEET NO.
856	14-00170-42-RP	WILL	394	321
			CONTRACT NO. 61D47	
ILLINOIS FED. AID PROJECT				

DATE	
BY	
FINAL SURVEY PLOTTED TEMPLATE AREAS CHECKED	
NO.	

DATE	
BY	
ORIGINAL SURVEY PLOTTED TEMPLATE AREAS CHECKED	
NO.	



FILE NAME = D:\B\11-ah-t-xsh-t-nl-staging\dgn



USER NAME = TEG	DESIGNED - BLP	REVISED - 3/3/2015
	DRAWN - JBH	REVISED - 6/19/2015
PLOT SCALE = 20.0000' / in.	CHECKED - CRC	REVISED - 9/27/2016
PLOT DATE = 11/14/2017	DATE - 11/15/17	REVISED -

STATE OF ILLINOIS
DEPARTMENT OF TRANSPORTATION


CROSS SECTIONS - PRE-STAGE 1 AND STAGE 1
WEBER ROAD
SCALE: AS SHOWN SHEET 15 OF 31 SHEETS STA. 755+00.00 TO STA. 756+00.00

F.A.P. RTE.	SECTION	COUNTY	TOTAL SHEETS	SHEET NO.
856	14-00170-42-RP	WILL	394	322
				CONTRACT NO. 61D47
ILLINOIS FED. AID PROJECT				

DATE	
BY	
FINISHED SURVEY PLOTTED TEMPLATE AREAS CHECKED	
NO. 1	

DATE	
BY	
ORIGINAL SURVEY PLOTTED TEMPLATE AREAS CHECKED	
NO. 1	

FILE NAME = D:\B\11-shr-kash-t.m-staging\dgn



STAGE 1
 CUT = 0.4 SO FT
 FILL = 111.7 SO FT
 TOPSOIL REMOVAL = 0.0 SO FT
 TOPSOIL PLACEMENT = 8.1 SO FT

PRE-STAGE
 CUT = 94.9 SO FT
 FILL = 14.6 SO FT
 TOPSOIL REMOVAL = 45.3 SO FT
 TOPSOIL PLACEMENT = 0.0 SO FT

STAGE 1
 CUT = 0.0 SO FT
 FILL = 105.2 SO FT
 TOPSOIL REMOVAL = 0.0 SO FT
 TOPSOIL PLACEMENT = 7.5 SO FT

PRE-STAGE
 CUT = 70.3 SO FT
 FILL = 25.9 SO FT
 TOPSOIL REMOVAL = 44.7 SO FT
 TOPSOIL PLACEMENT = 0.0 SO FT



USER NAME = TEG	DESIGNED - BLP	REVISED - 3/3/2015
	DRAWN - JBH	REVISED - 6/19/2015
PLOT SCALE = 20.0000' / in.	CHECKED - CRC	REVISED - 9/27/2016
PLOT DATE = 11/14/2017	DATE - 11/15/17	REVISED -

STATE OF ILLINOIS
DEPARTMENT OF TRANSPORTATION

CROSS SECTIONS - PRE-STAGE 1 AND STAGE 1
WEBER ROAD


SCALE: AS SHOWN SHEET 16 OF 31 SHEETS STA. 757+00.00 TO STA. 758+00.00

F.A.P. RTE. 856	SECTION 14-00170-42-RP	COUNTY WILL	TOTAL SHEETS 394	SHEET NO. 323
CONTRACT NO. 61D47				
ILLINOIS FED. AID PROJECT				

DATE	
BY	
FINISHED SURVEY	
PLOTTED TEMPLATE	
NOTE BOOK	
AREAS CHECKED	

DATE	
BY	
ORIGINAL SURVEY	
PLOTTED TEMPLATE	
NOTE BOOK	
AREAS CHECKED	

FILE NAME = D:\B\11-ah-t-xash-t.m_l-stageing\ldg



STAGE 1
 CUT = 4.8 SQ FT
 FILL = 95.5 SQ FT
 TOPSOIL REMOVAL = 0.0 SQ FT
 TOPSOIL PLACEMENT = 6.4 SQ FT

PRE-STAGE
 CUT = 75.3 SQ FT
 FILL = 11.2 SQ FT
 TOPSOIL REMOVAL = 42.4 SQ FT
 TOPSOIL PLACEMENT = 0.0 SQ FT

STAGE 1
 CUT = 3.7 SQ FT
 FILL = 107.1 SQ FT
 TOPSOIL REMOVAL = 0.0 SQ FT
 TOPSOIL PLACEMENT = 7.1 SQ FT

PRE-STAGE
 CUT = 69.1 SQ FT
 FILL = 10.7 SQ FT
 TOPSOIL REMOVAL = 43.7 SQ FT
 TOPSOIL PLACEMENT = 0.0 SQ FT



USER NAME = TEG	DESIGNED - BLP	REVISED - 3/3/2015
	DRAWN - JBH	REVISED - 6/19/2015
PLOT SCALE = 20.0000' / in.	CHECKED - CRC	REVISED - 9/27/2016
PLOT DATE = 11/14/2017	DATE - 11/15/17	REVISED -


**STATE OF ILLINOIS
 DEPARTMENT OF TRANSPORTATION**

**CROSS SECTIONS - PRE-STAGE 1 AND STAGE 1
 WEBER ROAD**
 SCALE: AS SHOWN SHEET 17 OF 31 SHEETS STA. 759+00.00 TO STA. 760+00.00

F.A.P. RTE.	SECTION	COUNTY	TOTAL SHEETS	SHEET NO.
856	14-00170-42-RP	WILL	394	324
				CONTRACT NO. 61D47
ILLINOIS FED. AID PROJECT				

DATE	
BY	
SURVEYED	
PLOTTED	
TEMPLATE	
AREAS	
CHECKED	
FINAL SURVEY	
NOTE BOOK	
NO.	

DATE	
BY	
SURVEYED	
PLOTTED	
TEMPLATE	
AREAS	
CHECKED	
ORIGINAL SURVEY	
NOTE BOOK	
NO.	



STAGE 1
 CUT = 5.9 SO FT
 FILL = 26.5 SO FT
 TOPSOIL REMOVAL = 0.0 SO FT
 TOPSOIL PLACEMENT = 4.5 SO FT

PRE-STAGE
 CUT = 39.7 SO FT
 FILL = 12.8 SO FT
 TOPSOIL REMOVAL = 33.6 SO FT
 TOPSOIL PLACEMENT = 0.0 SO FT

STAGE 1
 CUT = 0.0 SO FT
 FILL = 61.3 SO FT
 TOPSOIL REMOVAL = 0.0 SO FT
 TOPSOIL PLACEMENT = 2.4 SO FT

PRE-STAGE
 CUT = 22.8 SO FT
 FILL = 13.9 SO FT
 TOPSOIL REMOVAL = 29.5 SO FT
 TOPSOIL PLACEMENT = 0.0 SO FT

STAGE 1
 CUT = 10.7 SO FT
 FILL = 75.1 SO FT
 TOPSOIL REMOVAL = 0.0 SO FT
 TOPSOIL PLACEMENT = 0.0 SO FT

PRE-STAGE
 CUT = 35.8 SO FT
 FILL = 4.2 SO FT
 TOPSOIL REMOVAL = 24.7 SO FT
 TOPSOIL PLACEMENT = 0.0 SO FT



USER NAME = TEG	DESIGNED - BLP	REVISED - 3/3/2015
	DRAWN - JBH	REVISED - 6/19/2015
PLOT SCALE = 20.0000' / in.	CHECKED - CRC	REVISED - 9/27/2016
PLOT DATE = 11/14/2017	DATE - 11/15/17	REVISED -

**STATE OF ILLINOIS
 DEPARTMENT OF TRANSPORTATION**


**CROSS SECTIONS - PRE-STAGE 1 AND STAGE 1
 WEBER ROAD**
 SCALE: AS SHOWN SHEET 18 OF 31 SHEETS STA. 760+58.97 TO STA. 762+00.00

F.A.P. RTE.	SECTION	COUNTY	TOTAL SHEETS	SHEET NO.
856	14-00170-42-RP	WILL	394	325
				CONTRACT NO. 61D47
ILLINOIS FED. AID PROJECT				

DATE	
BY	
SURVEYED	
PLOTTED	
TEMPLATE	
AREAS	
CHECKED	
FINAL SURVEY	
NOTE BOOK	
NO.	

DATE	
BY	
SURVEYED	
PLOTTED	
TEMPLATE	
AREAS	
CHECKED	
ORIGINAL SURVEY	
NOTE BOOK	
NO.	


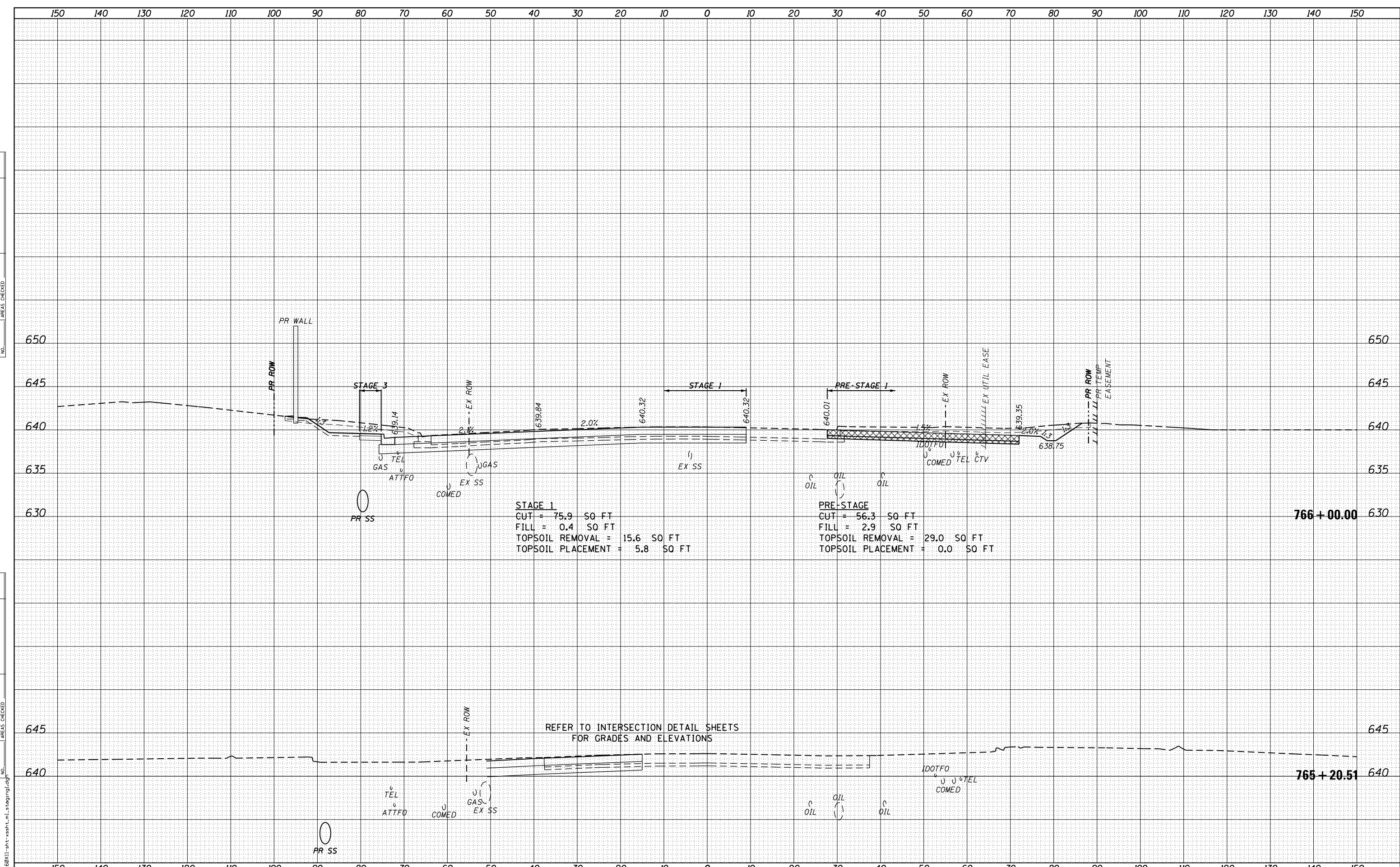
FILE NAME = D:\B\11-ah-t-x-sh-t-n-l-staging\1.dgn



	USER NAME = TEG	DESIGNED - BLP	REVISED - 3/3/2015	STATE OF ILLINOIS DEPARTMENT OF TRANSPORTATION	CROSS SECTIONS - PRE-STAGE 1 AND STAGE 1 WEBER ROAD			F.A.P. RTE. 856	SECTION 14-00170-42-RP	COUNTY WILL	TOTAL SHEETS 394	SHEET NO. 326
	PLOT SCALE = 20.0000' / in.	CHECKED - CRC	REVISED - 6/19/2015		REVISED - 9/27/2016	SCALE: AS SHOWN	SHEET 19 OF 31 SHEETS	STA. 763+00.00 TO STA. 765+00.00	CONTRACT NO. 61D47			
PLOT DATE = 11/14/2017	DATE - 11/15/17	REVISED -	REVISED -		ILLINOIS FED. AID PROJECT							

DATE	
BY	
FINISHED SURVEY	
PLOTTED TEMPLATE	
NOTE BOOK	
AREAS CHECKED	

DATE	
BY	
ORIGINAL SURVEY	
PLOTTED TEMPLATE	
NOTE BOOK	
AREAS CHECKED	



USER NAME - TEG	DESIGNED - BLP	REVISED - 3/3/2015
	DRAWN - JBH	REVISED - 6/19/2015
PLOT SCALE = 20.0000' / in.	CHECKED - CRC	REVISED - 9/27/2016
PLOT DATE = 11/14/2017	DATE - 11/15/17	REVISED -

STATE OF ILLINOIS
DEPARTMENT OF TRANSPORTATION

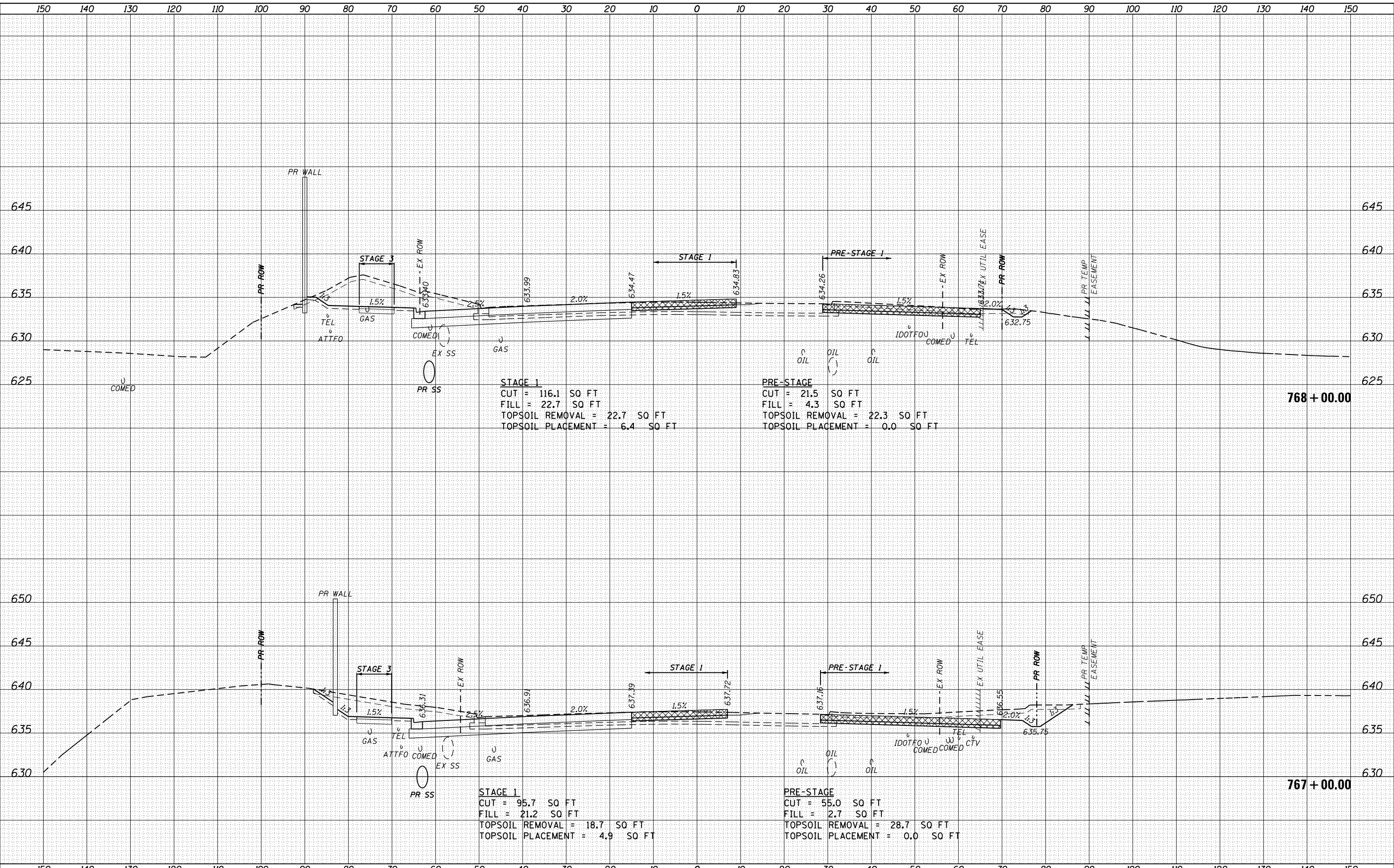
CROSS SECTIONS - PRE-STAGE 1 AND STAGE 1
WEBER ROAD
SCALE: AS SHOWN SHEET 20 OF 31 SHEETS STA. 765+20.51 TO STA. 766+00.00

F.A.P. RTE.	SECTION	COUNTY	TOTAL SHEETS	SHEET NO.
856	14-00170-42-RP	WILL	394	327
				CONTRACT NO. 61D47
ILLINOIS FED. AID PROJECT				

DATE	
BY	
FINAL SURVEY	
PLOTTED	
TEMPLATE	
NOTE BOOK	
AREAS CHECKED	
NO.	

DATE	
BY	
ORIGINAL SURVEY	
PLOTTED	
TEMPLATE	
NOTE BOOK	
AREAS CHECKED	
NO.	

FILE NAME = D:\BX11-ah-t-xsh-t-nl-staging\tdg



USER NAME = TEG	DESIGNED - BLP	REVISED - 3/3/2015
	DRAWN - JBH	REVISED - 6/19/2015
PLOT SCALE = 20.0000' / in.	CHECKED - CRC	REVISED - 9/27/2016
PLOT DATE = 11/14/2017	DATE - 11/15/17	REVISED -

**STATE OF ILLINOIS
DEPARTMENT OF TRANSPORTATION**

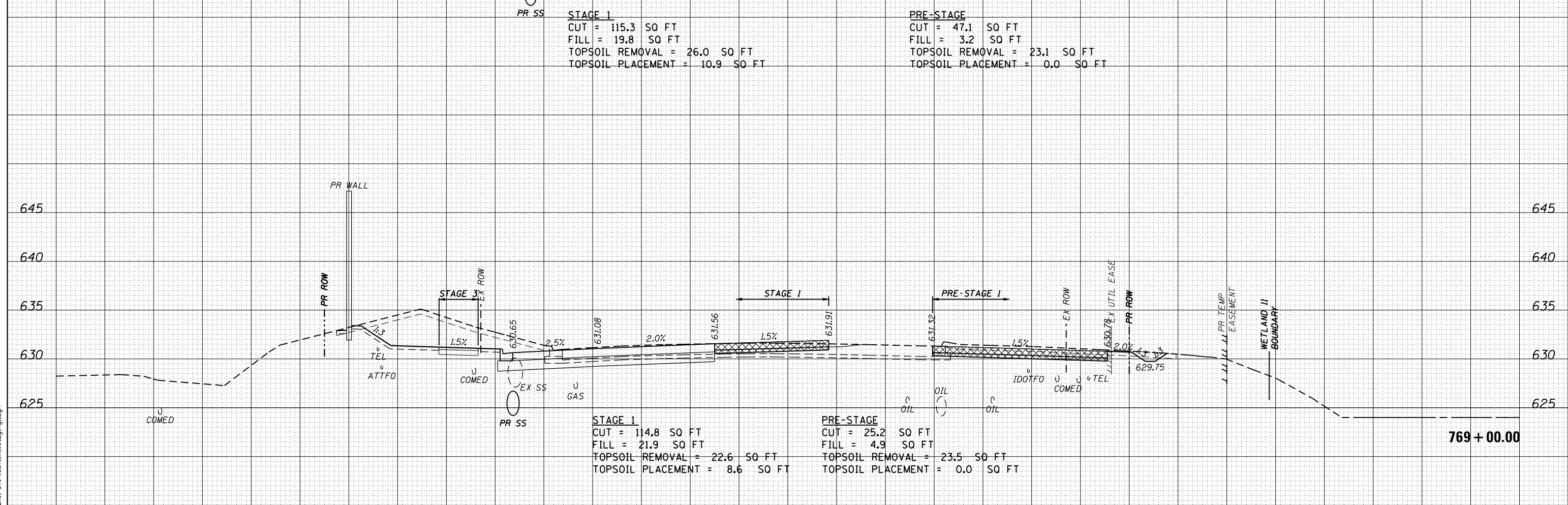
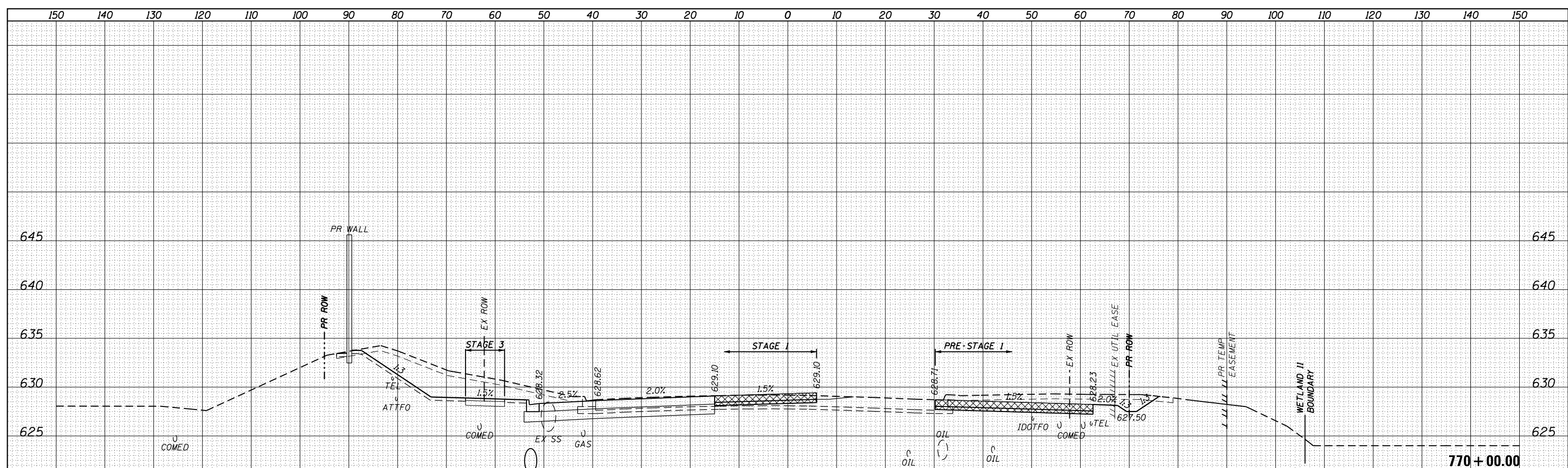
**CROSS SECTIONS - PRE-STAGE 1 AND STAGE 1
WEBER ROAD**

SCALE: AS SHOWN SHEET 21 OF 31 SHEETS STA. 767+00.00 TO STA. 768+00.00

F.A.P. RTE.	SECTION	COUNTY	TOTAL SHEETS	SHEET NO.
856	14-00170-42-RP	WILL	394	328
				CONTRACT NO. 61D47
ILLINOIS FED. AID PROJECT				

DATE	
BY	
FINAL SURVEY	SURVEYED
NOTE BOOK	PLOTTED
NO.	TEMPLATE
	AREAS CHECKED

DATE	
BY	
ORIGINAL SURVEY	SURVEYED
NOTE BOOK	PLOTTED
NO.	TEMPLATE
	AREAS CHECKED



FILE NAME = D:\BX11-ah-t-xsh-t-nl-staging\dgn



USER NAME = TEG	DESIGNED - BLP	REVISED - 3/3/2015
	DRAWN - JBH	REVISED - 6/19/2015
PLOT SCALE = 20.0000' / in.	CHECKED - CRC	REVISED - 9/27/2016
PLOT DATE = 11/14/2017	DATE - 11/15/17	REVISED -

**STATE OF ILLINOIS
DEPARTMENT OF TRANSPORTATION**

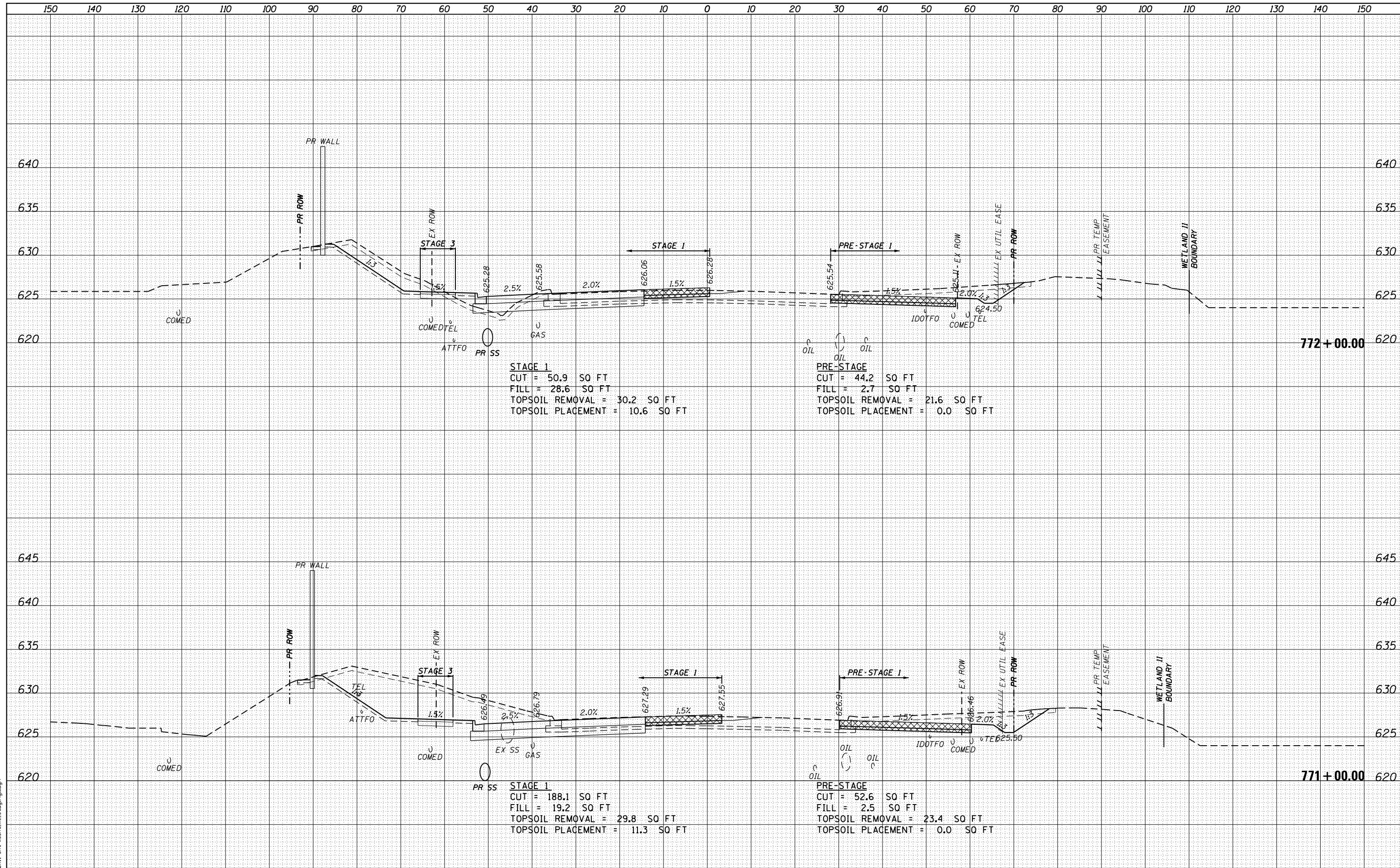
**CROSS SECTIONS - PRE-STAGE 1 AND STAGE 1
WEBER ROAD**

SCALE: AS SHOWN SHEET 22 OF 31 SHEETS STA. 769+00.00 TO STA. 770+00.00

F.A.P. RTE.	SECTION	COUNTY	TOTAL SHEETS	SHEET NO.
856	14-00170-42-RP	WILL	394	329
				CONTRACT NO. 61D47
ILLINOIS FED. AID PROJECT				

DATE	
BY	
FINAL SURVEY	
PLOTTED	
TEMPLATE	
NOTE BOOK	
AREAS CHECKED	
NO.	

DATE	
BY	
ORIGINAL SURVEY	
NOTE BOOK	
AREAS CHECKED	
NO.	



FILE NAME = D:\B\11-ah-t-xsh-t-nl-staging\dgn



USER NAME = TEG	DESIGNED - BLP	REVISED - 3/3/2015
	DRAWN - JBH	REVISED - 6/19/2015
PLOT SCALE = 20.0000' / in.	CHECKED - CRC	REVISED - 9/27/2016
PLOT DATE = 11/14/2017	DATE - 11/15/17	REVISED -

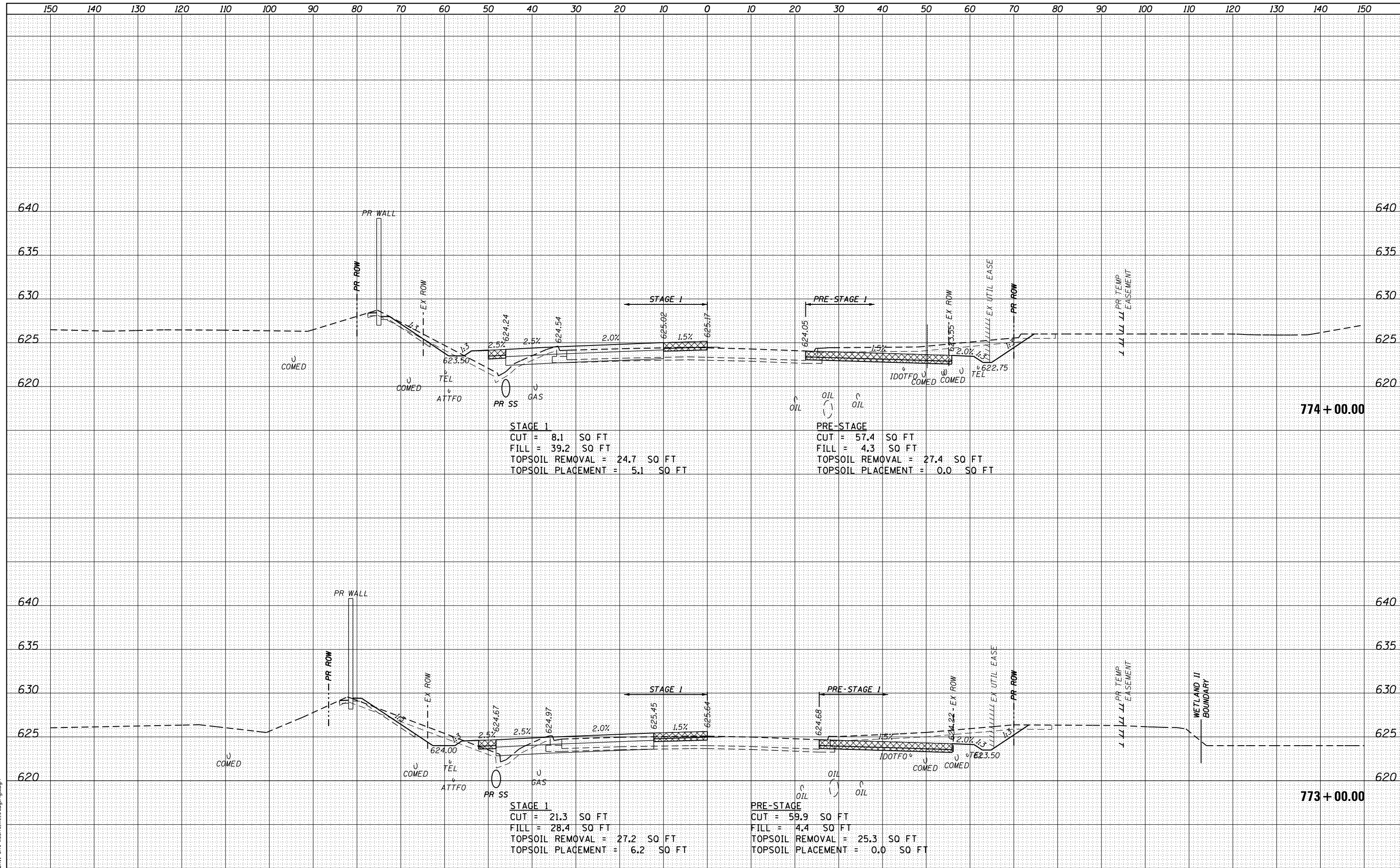
**STATE OF ILLINOIS
 DEPARTMENT OF TRANSPORTATION**

**CROSS SECTIONS - PRE-STAGE 1 AND STAGE 1
 WEBER ROAD**
 SCALE: AS SHOWN SHEET 23 OF 31 SHEETS STA. 771+00.00 TO STA. 772+00.00

F.A.P. RTE.	SECTION	COUNTY	TOTAL SHEETS	SHEET NO.
856	14-00170-42-RP	WILL	394	330
				CONTRACT NO. 61D47
ILLINOIS FED. AID PROJECT				

DATE	
BY	
FINAL SURVEY	
PLOTTED	
NOTE BOOK	
AREAS CHECKED	

DATE	
BY	
ORIGINAL SURVEY	
PLOTTED	
NOTE BOOK	
AREAS CHECKED	



STAGE 1
 CUT = 8.1 SQ FT
 FILL = 39.2 SQ FT
 TOPSOIL REMOVAL = 24.7 SQ FT
 TOPSOIL PLACEMENT = 5.1 SQ FT

PRE-STAGE 1
 CUT = 57.4 SQ FT
 FILL = 4.3 SQ FT
 TOPSOIL REMOVAL = 27.4 SQ FT
 TOPSOIL PLACEMENT = 0.0 SQ FT

STAGE 1
 CUT = 21.3 SQ FT
 FILL = 28.4 SQ FT
 TOPSOIL REMOVAL = 27.2 SQ FT
 TOPSOIL PLACEMENT = 6.2 SQ FT

PRE-STAGE 1
 CUT = 59.9 SQ FT
 FILL = 4.4 SQ FT
 TOPSOIL REMOVAL = 25.3 SQ FT
 TOPSOIL PLACEMENT = 0.0 SQ FT



USER NAME - TEG	DESIGNED - BLP	REVISED - 3/3/2015
	DRAWN - JBH	REVISED - 6/19/2015
PLOT SCALE = 20.0000' / in.	CHECKED - CRC	REVISED - 9/27/2016
PLOT DATE = 11/14/2017	DATE - 11/15/17	REVISED -

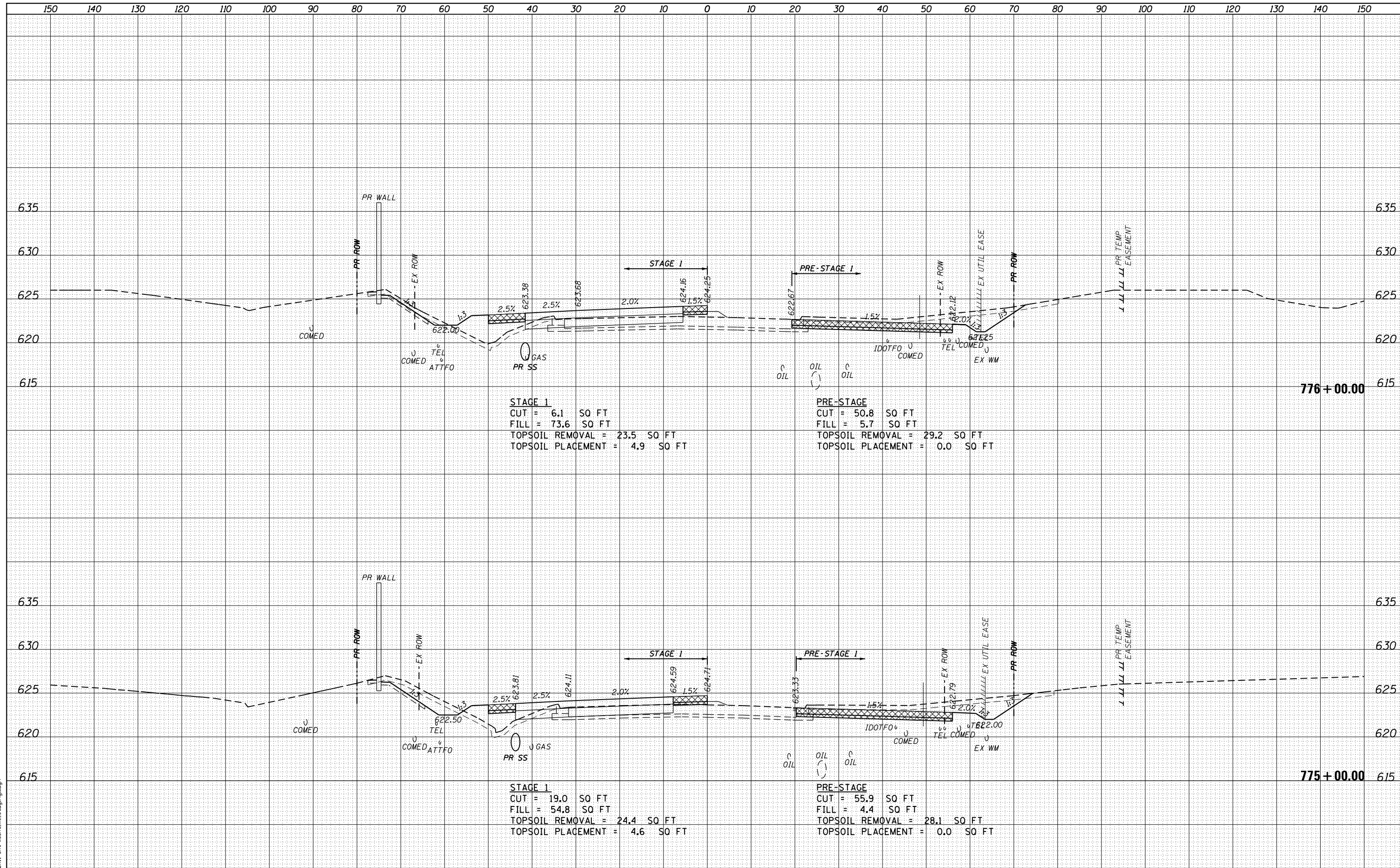
**STATE OF ILLINOIS
 DEPARTMENT OF TRANSPORTATION**

**CROSS SECTIONS - PRE-STAGE 1 AND STAGE 1
 WEBER ROAD**
 SCALE: AS SHOWN SHEET 24 OF 31 SHEETS STA. 773+00.00 TO STA. 774+00.00

F.A.P. RTE.	SECTION	COUNTY	TOTAL SHEETS	SHEET NO.
856	14-00170-42-RP	WILL	394	331
				CONTRACT NO. 61D47
ILLINOIS FED. AID PROJECT				

DATE	
BY	
FINISHED SURVEY	
PLOTTED TEMPLATE	
NOTE BOOK	
AREAS CHECKED	

DATE	
BY	
ORIGINAL SURVEY	
PLOTTED TEMPLATE	
NOTE BOOK	
AREAS CHECKED	




STAGE 1
 CUT = 6.1 SQ FT
 FILL = 73.6 SQ FT
 TOPSOIL REMOVAL = 23.5 SQ FT
 TOPSOIL PLACEMENT = 4.9 SQ FT

PRE-STAGE 1
 CUT = 50.8 SQ FT
 FILL = 5.7 SQ FT
 TOPSOIL REMOVAL = 29.2 SQ FT
 TOPSOIL PLACEMENT = 0.0 SQ FT

STAGE 1
 CUT = 19.0 SQ FT
 FILL = 54.8 SQ FT
 TOPSOIL REMOVAL = 24.4 SQ FT
 TOPSOIL PLACEMENT = 4.6 SQ FT

PRE-STAGE 1
 CUT = 55.9 SQ FT
 FILL = 4.4 SQ FT
 TOPSOIL REMOVAL = 28.1 SQ FT
 TOPSOIL PLACEMENT = 0.0 SQ FT



USER NAME - TEG	DESIGNED - BLP	REVISED - 3/3/2015
	DRAWN - JBH	REVISED - 6/19/2015
PLOT SCALE = 20.0000' / in.	CHECKED - CRC	REVISED - 9/27/2016
PLOT DATE = 11/14/2017	DATE - 11/15/17	REVISED -

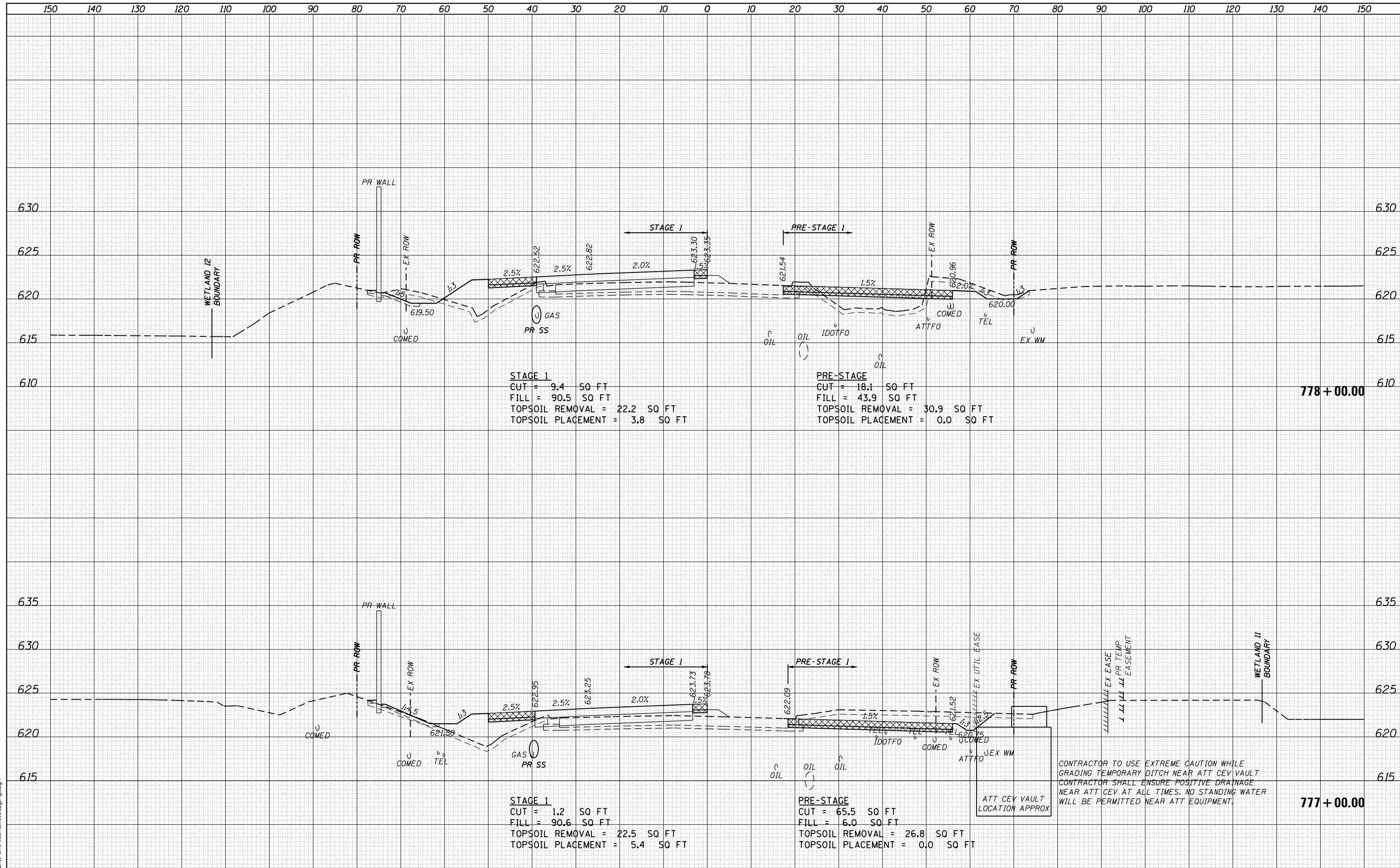
**STATE OF ILLINOIS
 DEPARTMENT OF TRANSPORTATION**

**CROSS SECTIONS - PRE-STAGE 1 AND STAGE 1
 WEBER ROAD**
 SCALE: AS SHOWN SHEET 25 OF 31 SHEETS STA. 775+00.00 TO STA. 776+00.00

F.A.P. RTE.	SECTION	COUNTY	TOTAL SHEETS	SHEET NO.
856	14-00170-42-RP	WILL	394	332
				CONTRACT NO. 61D47
ILLINOIS FED. AID PROJECT				

DATE	
BY	
SURVEYED	
PLOTTED	
TEMPLATE	
AREAS CHECKED	
FINAL SURVEY	
NOTE BOOK	
NO.	

DATE	
BY	
SURVEYED	
PLOTTED	
TEMPLATE	
AREAS CHECKED	
ORIGINAL SURVEY	
NOTE BOOK	
NO.	



CONTRACTOR TO USE EXTREME CAUTION WHILE GRADING TEMPORARY DITCH NEAR ATT CEV VAULT. CONTRACTOR SHALL ENSURE POSITIVE DRAINAGE NEAR ATT CEV AT ALL TIMES. NO STANDING WATER WILL BE PERMITTED NEAR ATT EQUIPMENT.

ATT CEV VAULT LOCATION APPROX



USER NAME - TEG	DESIGNED - BLP	REVISED - 3/3/2015
	DRAWN - JBH	REVISED - 6/19/2015
PLOT SCALE = 20.0000' / in.	CHECKED - CRC	REVISED - 9/27/2016
PLOT DATE = 11/14/2017	DATE - 11/15/17	REVISED -

STATE OF ILLINOIS
DEPARTMENT OF TRANSPORTATION

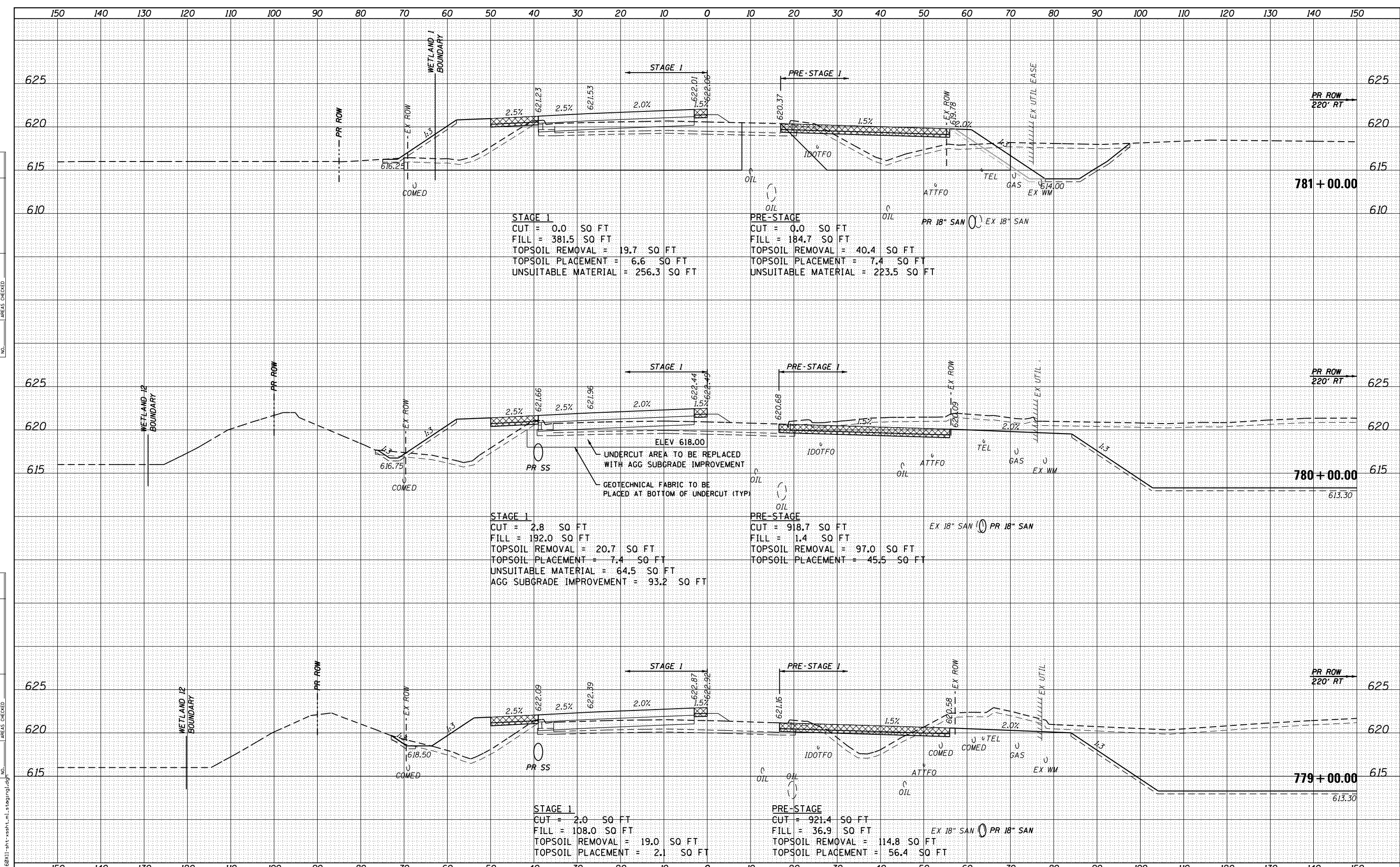
CROSS SECTIONS - PRE-STAGE 1 AND STAGE 1
WEBER ROAD

SCALE: AS SHOWN SHEET 26 OF 31 SHEETS STA. 777+00.00 TO STA. 778+00.00

F.A.P. RTE.	SECTION	COUNTY	TOTAL SHEETS	SHEET NO.
856	14-00170-42-RP	WILL	394	333
				CONTRACT NO. 61D47
ILLINOIS FED. AID PROJECT				

DATE	
BY	
SURVEYED	
PLOTTED	
TEMPLATE	
AREAS CHECKED	
NO.	
FINAL SURVEY	
NOTE BOOK	
AREAS CHECKED	
NO.	

DATE	
BY	
SURVEYED	
PLOTTED	
TEMPLATE	
AREAS CHECKED	
NO.	
ORIGINAL SURVEY	
NOTE BOOK	
AREAS CHECKED	
NO.	



USER NAME - TEG	DESIGNED - BLP	REVISED - 3/3/2015
	DRAWN - JBH	REVISED - 6/19/2015
PLOT SCALE = 20.0000' / in.	CHECKED - CRC	REVISED - 9/27/2016
PLOT DATE = 11/14/2017	DATE - 11/15/17	REVISED -

**STATE OF ILLINOIS
DEPARTMENT OF TRANSPORTATION**

**CROSS SECTIONS - PRE-STAGE 1 AND STAGE 1
WEBER ROAD**

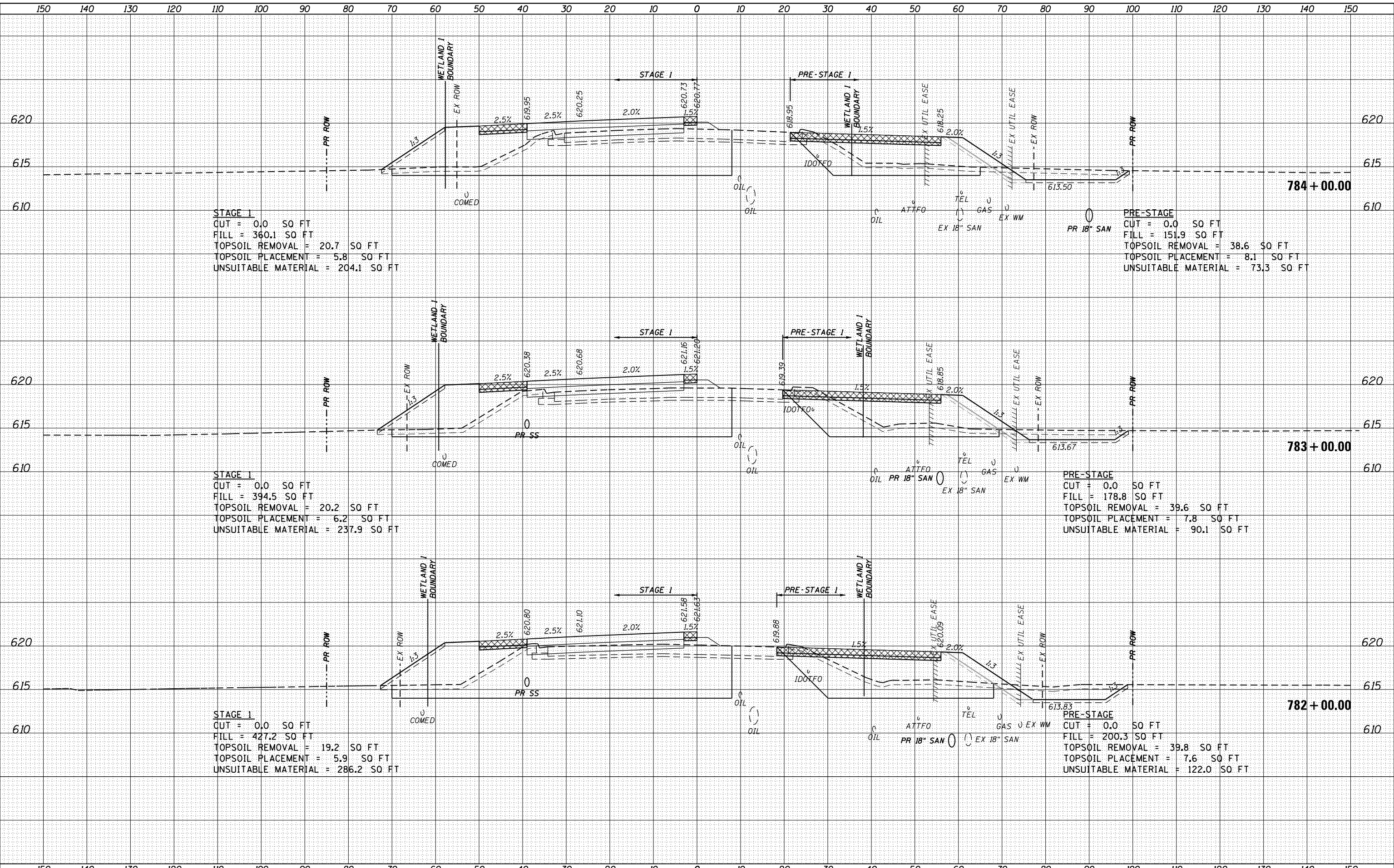
SCALE: AS SHOWN SHEET 27 OF 31 SHEETS STA. 779+00.00 TO STA. 781+00.00

F.A.P. RTE. 856	SECTION 14-00170-42-RP	COUNTY WILL	TOTAL SHEETS 394	SHEET NO. 334
				CONTRACT NO. 61D47
ILLINOIS FED. AID PROJECT				

DATE	
BY	
FINISHED SURVEY	
PLOTTED TEMPLATE	
NOTE BOOK	
AREAS CHECKED	

DATE	
BY	
ORIGINAL SURVEY	
PLOTTED TEMPLATE	
NOTE BOOK	
AREAS CHECKED	

FILE NAME = D:\BX11-ah1-xsh1-ml-stage1.dgn



STAGE 1
 CUT = 0.0 SO FT
 FILL = 360.1 SO FT
 TOPSOIL REMOVAL = 20.7 SO FT
 TOPSOIL PLACEMENT = 5.8 SO FT
 UNSUITABLE MATERIAL = 204.1 SO FT

PRE-STAGE 1
 CUT = 0.0 SO FT
 FILL = 151.9 SO FT
 TOPSOIL REMOVAL = 38.6 SO FT
 TOPSOIL PLACEMENT = 8.1 SO FT
 UNSUITABLE MATERIAL = 73.3 SO FT

STAGE 1
 CUT = 0.0 SO FT
 FILL = 394.5 SO FT
 TOPSOIL REMOVAL = 20.2 SO FT
 TOPSOIL PLACEMENT = 6.2 SO FT
 UNSUITABLE MATERIAL = 237.9 SO FT

PRE-STAGE 1
 CUT = 0.0 SO FT
 FILL = 178.8 SO FT
 TOPSOIL REMOVAL = 39.6 SO FT
 TOPSOIL PLACEMENT = 7.8 SO FT
 UNSUITABLE MATERIAL = 90.1 SO FT

STAGE 1
 CUT = 0.0 SO FT
 FILL = 427.2 SO FT
 TOPSOIL REMOVAL = 19.2 SO FT
 TOPSOIL PLACEMENT = 5.9 SO FT
 UNSUITABLE MATERIAL = 286.2 SO FT

PRE-STAGE 1
 CUT = 0.0 SO FT
 FILL = 200.3 SO FT
 TOPSOIL REMOVAL = 39.8 SO FT
 TOPSOIL PLACEMENT = 7.6 SO FT
 UNSUITABLE MATERIAL = 122.0 SO FT



USER NAME = TEG	DESIGNED - BLP	REVISED - 3/3/2015
	DRAWN - JBH	REVISED - 6/19/2015
PLOT SCALE = 20.0000' / in.	CHECKED - CRC	REVISED - 9/27/2016
PLOT DATE = 11/14/2017	DATE - 11/15/17	REVISED -

STATE OF ILLINOIS
 DEPARTMENT OF TRANSPORTATION

CROSS SECTIONS - PRE-STAGE 1 AND STAGE 1
 WEBER ROAD

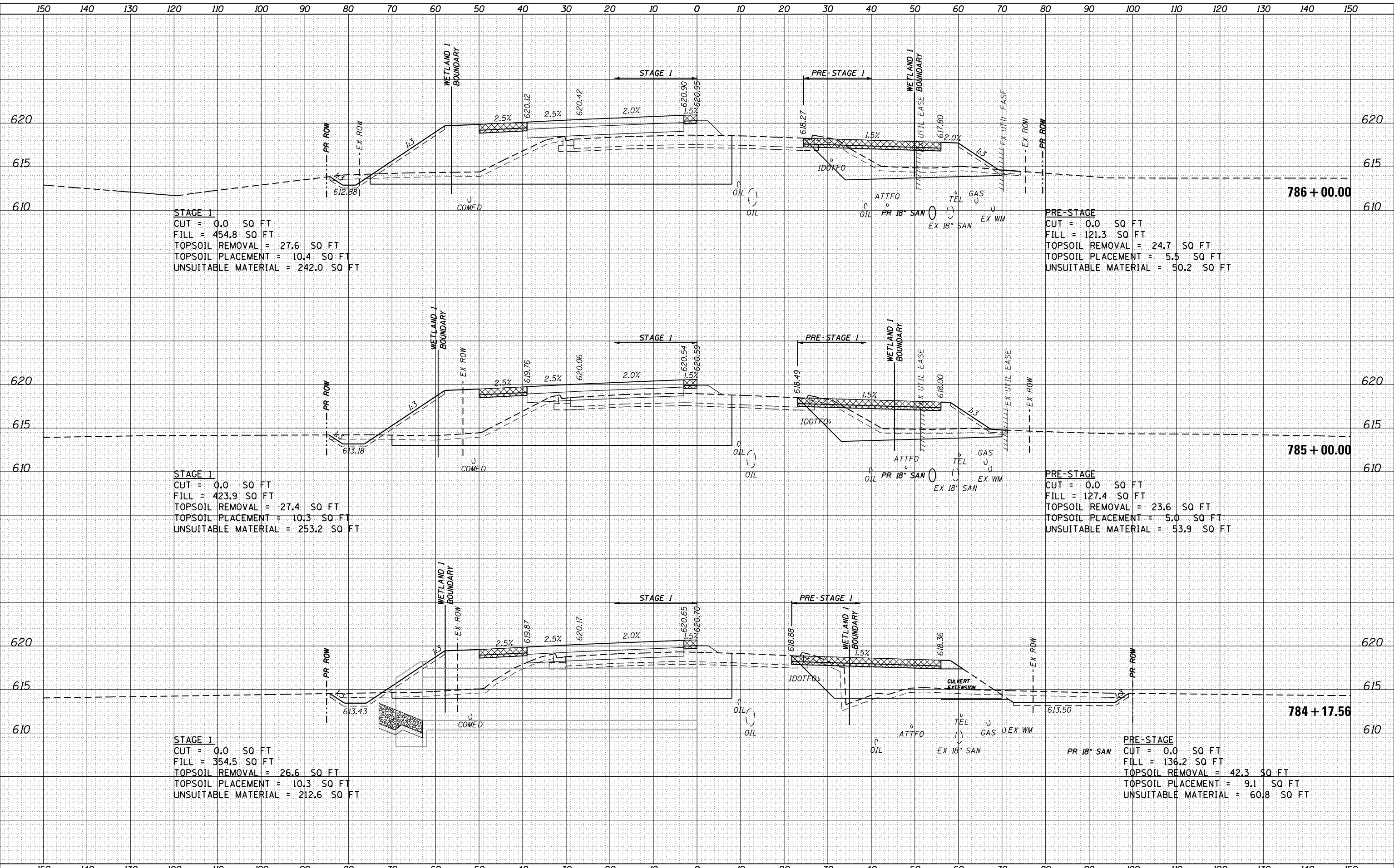
SCALE: AS SHOWN SHEET 28 OF 31 SHEETS STA. 782+00.00 TO STA. 784+00.00

F.A.P. RTE.	SECTION	COUNTY	TOTAL SHEETS	SHEET NO.
856	14-00170-42-RP	WILL	394	335
CONTRACT NO. 61D47				
ILLINOIS FED. AID PROJECT				

DATE	
BY	
FINAL SURVEY	SURVEYED
NOTE BOOK	PLOTTED
NO.	TEMPLATE
	AREAS CHECKED

DATE	
BY	
ORIGINAL SURVEY	SURVEYED
NOTE BOOK	PLOTTED
NO.	TEMPLATE
	AREAS CHECKED

FILE NAME = DIBX11-ah1-xsh1-n1-stage1.dwg



STAGE 1
 CUT = 0.0 SQ FT
 FILL = 454.8 SQ FT
 TOPSOIL REMOVAL = 27.6 SQ FT
 TOPSOIL PLACEMENT = 10.4 SQ FT
 UNSUITABLE MATERIAL = 242.0 SQ FT

PRE-STAGE
 CUT = 0.0 SQ FT
 FILL = 121.3 SQ FT
 TOPSOIL REMOVAL = 24.7 SQ FT
 TOPSOIL PLACEMENT = 5.5 SQ FT
 UNSUITABLE MATERIAL = 50.2 SQ FT

STAGE 1
 CUT = 0.0 SQ FT
 FILL = 423.9 SQ FT
 TOPSOIL REMOVAL = 27.4 SQ FT
 TOPSOIL PLACEMENT = 10.3 SQ FT
 UNSUITABLE MATERIAL = 253.2 SQ FT

PRE-STAGE
 CUT = 0.0 SQ FT
 FILL = 127.4 SQ FT
 TOPSOIL REMOVAL = 23.6 SQ FT
 TOPSOIL PLACEMENT = 5.0 SQ FT
 UNSUITABLE MATERIAL = 53.9 SQ FT

STAGE 1
 CUT = 0.0 SQ FT
 FILL = 354.5 SQ FT
 TOPSOIL REMOVAL = 26.6 SQ FT
 TOPSOIL PLACEMENT = 10.3 SQ FT
 UNSUITABLE MATERIAL = 212.6 SQ FT

PRE-STAGE
 CUT = 0.0 SQ FT
 FILL = 136.2 SQ FT
 TOPSOIL REMOVAL = 42.3 SQ FT
 TOPSOIL PLACEMENT = 9.1 SQ FT
 UNSUITABLE MATERIAL = 60.8 SQ FT



USER NAME = TEG	DESIGNED - BLP	REVISED - 3/3/2015
	DRAWN - JBH	REVISED - 6/19/2015
PLOT SCALE = 20.0000' / in.	CHECKED - CRC	REVISED - 9/27/2016
PLOT DATE = 11/14/2017	DATE - 11/15/17	REVISED -

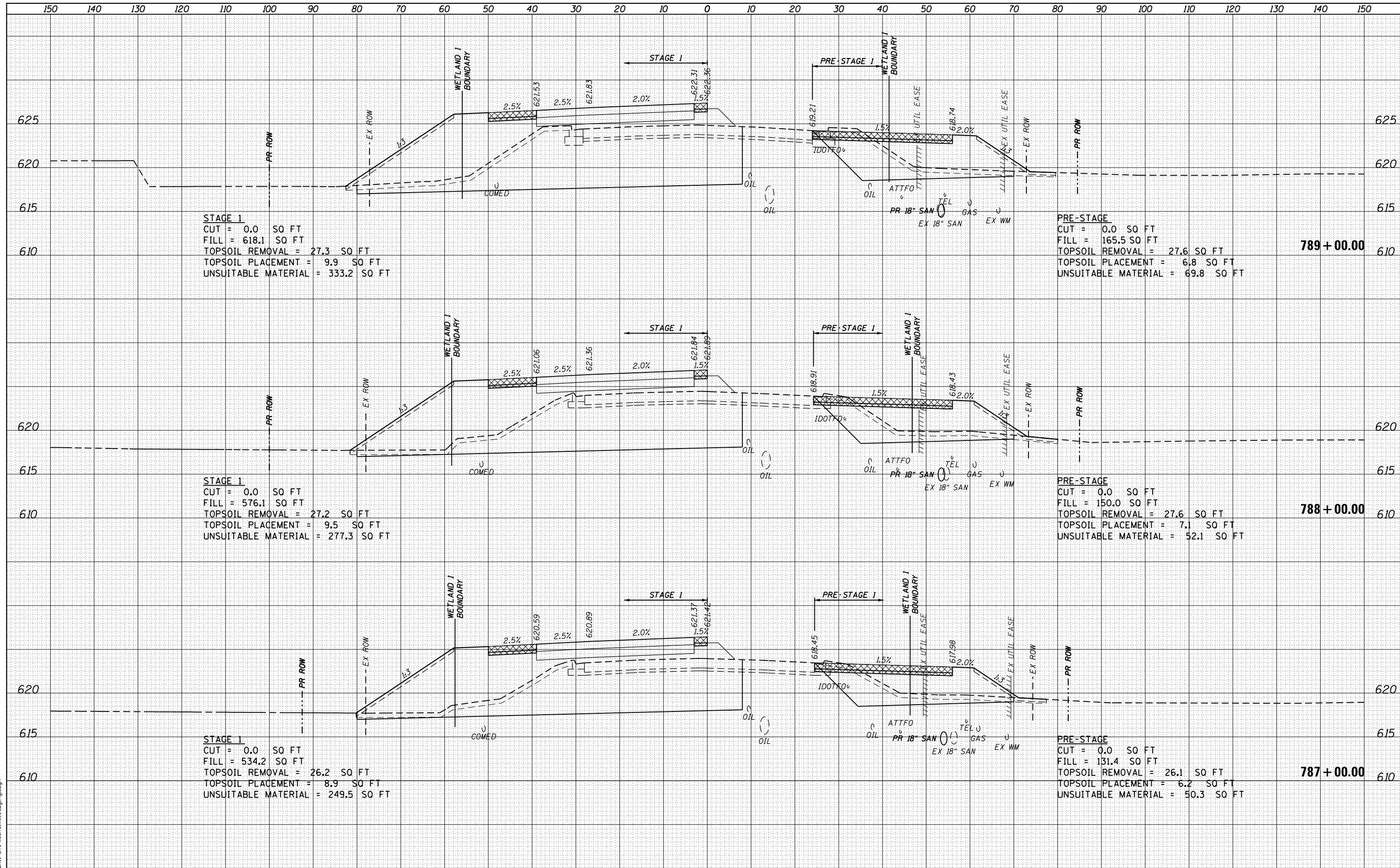
**STATE OF ILLINOIS
 DEPARTMENT OF TRANSPORTATION**

**CROSS SECTIONS - PRE-STAGE 1 AND STAGE 1
 WEBER ROAD**
 SCALE: AS SHOWN SHEET 29 OF 31 SHEETS STA. 784+17.56 TO STA. 786+00.00

F.A.P. RTE.	SECTION	COUNTY	TOTAL SHEETS	SHEET NO.
856	14-00170-42-RP	WILL	394	336
				CONTRACT NO. 61D47
ILLINOIS FED. AID PROJECT				

DATE	
BY	
FINAL SURVEY	
PLOTTED	
TEMPLATE	
AREAS CHECKED	
NO.	

DATE	
BY	
ORIGINAL SURVEY	
PLOTTED	
TEMPLATE	
AREAS CHECKED	
NO.	



STAGE 1
 CUT = 0.0 SO FT
 FILL = 618.1 SO FT
 TOPSOIL REMOVAL = 27.3 SO FT
 TOPSOIL PLACEMENT = 9.9 SO FT
 UNSUITABLE MATERIAL = 333.2 SO FT

PRE-STAGE
 CUT = 0.0 SO FT
 FILL = 165.5 SO FT
 TOPSOIL REMOVAL = 27.6 SO FT
 TOPSOIL PLACEMENT = 6.8 SO FT
 UNSUITABLE MATERIAL = 69.8 SO FT

STAGE 1
 CUT = 0.0 SO FT
 FILL = 576.1 SO FT
 TOPSOIL REMOVAL = 27.2 SO FT
 TOPSOIL PLACEMENT = 9.5 SO FT
 UNSUITABLE MATERIAL = 277.3 SO FT

PRE-STAGE
 CUT = 0.0 SO FT
 FILL = 150.0 SO FT
 TOPSOIL REMOVAL = 27.6 SO FT
 TOPSOIL PLACEMENT = 7.1 SO FT
 UNSUITABLE MATERIAL = 52.1 SO FT

STAGE 1
 CUT = 0.0 SO FT
 FILL = 534.2 SO FT
 TOPSOIL REMOVAL = 26.2 SO FT
 TOPSOIL PLACEMENT = 8.9 SO FT
 UNSUITABLE MATERIAL = 249.5 SO FT

PRE-STAGE
 CUT = 0.0 SO FT
 FILL = 131.4 SO FT
 TOPSOIL REMOVAL = 26.1 SO FT
 TOPSOIL PLACEMENT = 6.2 SO FT
 UNSUITABLE MATERIAL = 50.3 SO FT



USER NAME = TEG	DESIGNED - BLP	REVISED - 3/3/2015
	DRAWN - JBH	REVISED - 6/19/2015
PLOT SCALE = 20.0000' / in.	CHECKED - CRC	REVISED - 9/27/2016
PLOT DATE = 11/14/2017	DATE - 11/15/17	REVISED -

**STATE OF ILLINOIS
 DEPARTMENT OF TRANSPORTATION**

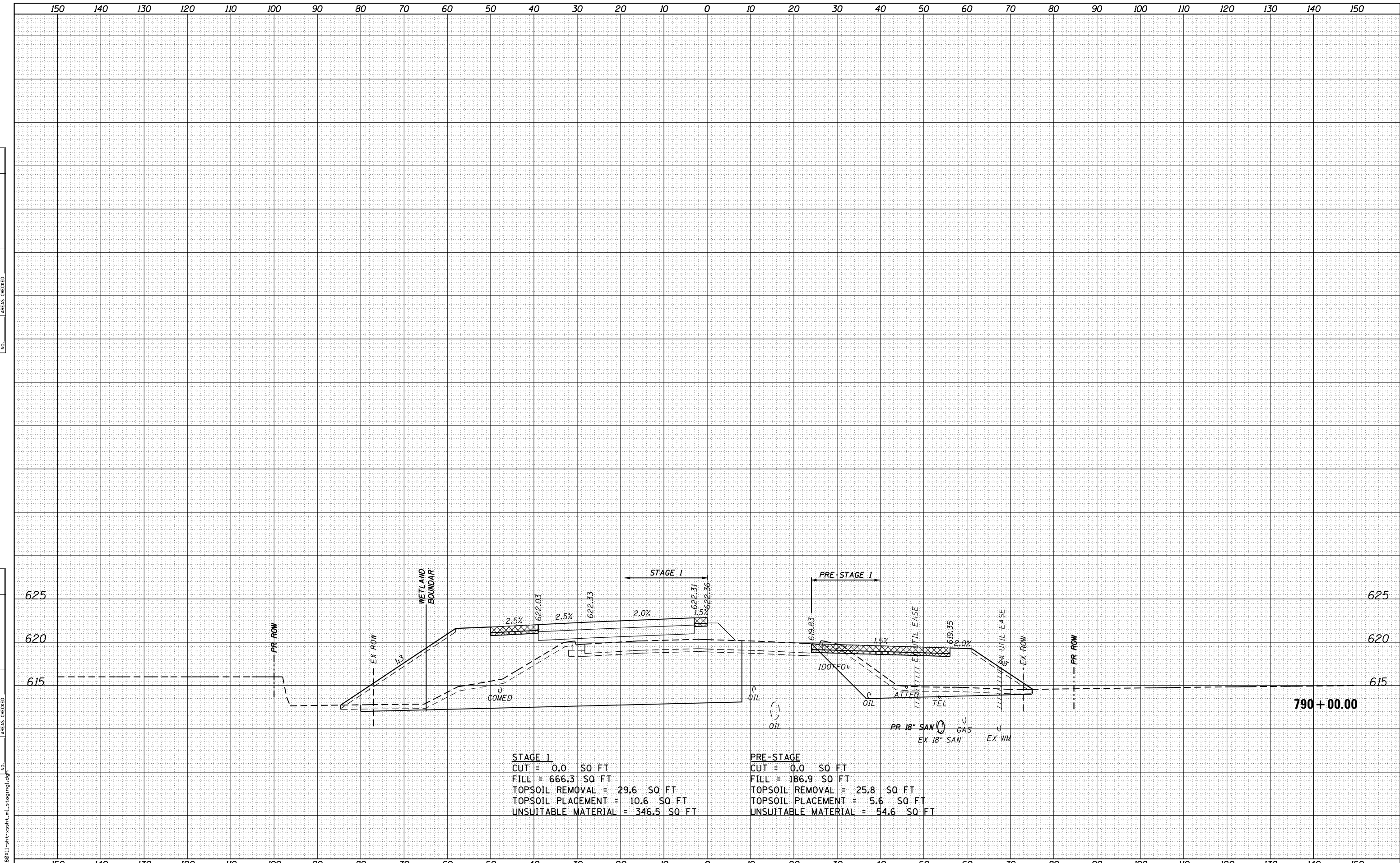
**CROSS SECTIONS - PRE-STAGE 1 AND STAGE 1
 WEBER ROAD**

SCALE: AS SHOWN SHEET 30 OF 31 SHEETS STA. 787+00.00 TO STA. 789+00.00

F.A.P. RTE.	SECTION	COUNTY	TOTAL SHEETS	SHEET NO.
856	14-00170-42-RP	WILL	394	337
				CONTRACT NO. 61D47
ILLINOIS FED. AID PROJECT				

DATE	
BY	
FINAL SURVEY	SURVEYED
NOTE BOOK	PLOTTED
NO.	TEMPLATE
	AREAS CHECKED

DATE	
BY	
ORIGINAL SURVEY	SURVEYED
NOTE BOOK	PLOTTED
NO.	TEMPLATE
	AREAS CHECKED



STAGE 1
 CUT = 0.0 SQ FT
 FILL = 666.3 SQ FT
 TOPSOIL REMOVAL = 29.6 SQ FT
 TOPSOIL PLACEMENT = 10.6 SQ FT
 UNSUITABLE MATERIAL = 346.5 SQ FT

PRE-STAGE
 CUT = 0.0 SQ FT
 FILL = 186.9 SQ FT
 TOPSOIL REMOVAL = 25.8 SQ FT
 TOPSOIL PLACEMENT = 5.6 SQ FT
 UNSUITABLE MATERIAL = 54.6 SQ FT

790 + 00.00



USER NAME = TEG	DESIGNED - BLP	REVISED - 3/3/2015
	DRAWN - JBH	REVISED - 6/19/2015
PLOT SCALE = 20.0000' / in.	CHECKED - CRC	REVISED - 9/27/2016
PLOT DATE = 11/14/2017	DATE - 11/15/17	REVISED -


**STATE OF ILLINOIS
 DEPARTMENT OF TRANSPORTATION**

**CROSS SECTIONS - PRE-STAGE 1 AND STAGE 1
 WEBER ROAD**
 SCALE: AS SHOWN SHEET 31 OF 31 SHEETS STA. 790+00.00 TO STA. 792+00.00

F.A.P. RTE.	SECTION	COUNTY	TOTAL SHEETS	SHEET NO.
856	14-00170-42-RP	WILL	394	338
				CONTRACT NO. 61D47
ILLINOIS FED. AID PROJECT				

DATE	
BY	
FINAL SURVEY	SURVEYED
NOTE BOOK	PLOTTED
NO.	TEMPLATE
	AREAS
	CHECKED

DATE	
BY	
ORIGINAL SURVEY	SURVEYED
NOTE BOOK	PLOTTED
NO.	TEMPLATE
	AREAS
	CHECKED



STAGE 1
 CUT = 20.2 SQ FT
 FILL = 0.4 SQ FT
 TOPSOIL REMOVAL = 2.4 SQ FT
 TOPSOIL PLACEMENT = 0.0 SQ FT

PRE-STAGE
 CUT = 0.0 SQ FT
 FILL = 0.0 SQ FT
 TOPSOIL REMOVAL = 0.0 SQ FT
 TOPSOIL PLACEMENT = 0.0 SQ FT



USER NAME - TEG	DESIGNED - BLP	REVISED - 3/3/2015
	DRAWN - JBH	REVISED - 6/19/2015
PLOT SCALE = 20.0000' / in.	CHECKED - CRC	REVISED - 9/27/2016
PLOT DATE = 11/14/2017	DATE - 11/15/17	REVISED -

STATE OF ILLINOIS
DEPARTMENT OF TRANSPORTATION


CROSS SECTIONS - PRE-STAGE 1 AND STAGE 1
135TH STREET/ROMEO ROAD

SCALE: AS SHOWN SHEET 1 OF 8 SHEETS STA. 110+00.00 TO STA. 112+00.00

F.A.P. RTE.	SECTION	COUNTY	TOTAL SHEETS	SHEET NO.
856	14-00170-42-RP	WILL	394	339
CONTRACT NO. 61D47				
ILLINOIS FED. AID PROJECT				

DATE	
BY	
SURVEYED	
PLOTTED	
TEMPLATE	
AREAS	
CHECKED	
FINAL	
NO.	

DATE	
BY	
SURVEYED	
PLOTTED	
TEMPLATE	
AREAS	
CHECKED	
ORIGINAL	
NO.	



USER NAME = TEG	DESIGNED - BLP	REVISED - 3/3/2015
	DRAWN - JBH	REVISED - 6/19/2015
PLOT SCALE = 20.0000' / in.	CHECKED - CRC	REVISED - 9/27/2016
PLOT DATE = 11/14/2017	DATE - 11/15/17	REVISED -

**STATE OF ILLINOIS
DEPARTMENT OF TRANSPORTATION**

**CROSS SECTIONS - PRE-STAGE 1 AND STAGE 1
135TH STREET/ROMEO ROAD**

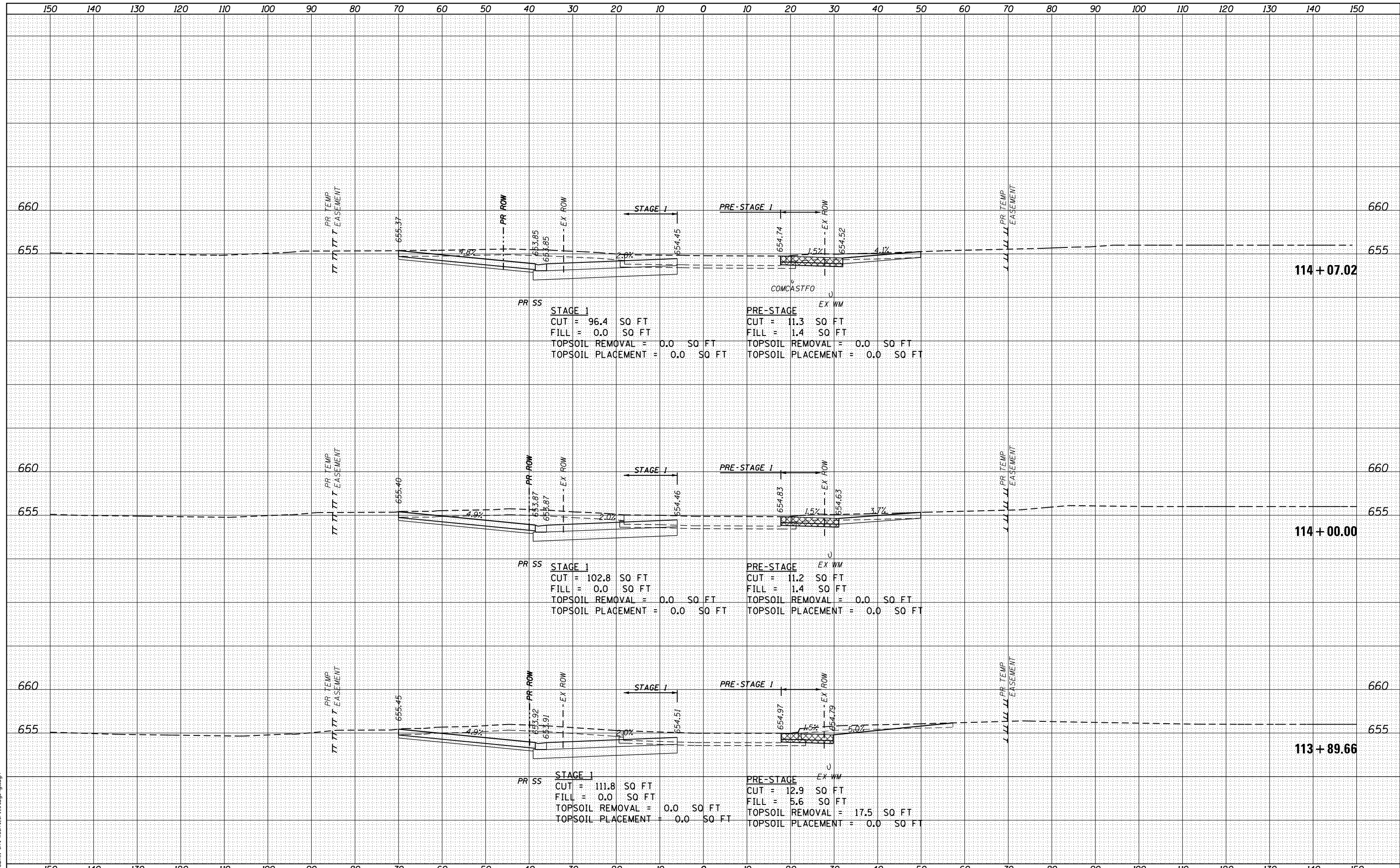
SCALE: AS SHOWN SHEET 2 OF 8 SHEETS STA. 112+37.53 TO STA. 113+25.24

F.A.P. RTE.	SECTION	COUNTY	TOTAL SHEETS	SHEET NO.
856	14-00170-42-RP	WILL	394	340
CONTRACT NO. 61D47				
ILLINOIS FED. AID PROJECT				

DATE	
BY	
FINAL SURVEY	
SURVEYED	
PLOTTED	
TEMPLATE	
NOTE BOOK	
AREAS CHECKED	
NO.	

DATE	
BY	
ORIGINAL SURVEY	
SURVEYED	
PLOTTED	
TEMPLATE	
NOTE BOOK	
AREAS CHECKED	
NO.	

FILE NAME = D:\B\11-ah-t-xsh-t-ar-1-staging.dwg



USER NAME - TEG	DESIGNED - BLP	REVISED - 3/3/2015
	DRAWN - JBH	REVISED - 6/19/2015
PLOT SCALE = 20.0000' / in.	CHECKED - CRC	REVISED - 9/27/2016
PLOT DATE = 11/14/2017	DATE - 11/15/17	REVISED -

STATE OF ILLINOIS
DEPARTMENT OF TRANSPORTATION



CROSS SECTIONS - PRE-STAGE 1 AND STAGE 1
135TH STREET/ROMEO ROAD

SCALE: AS SHOWN SHEET 3 OF 8 SHEETS STA. 113+89.66 TO STA. 114+07.02

F.A.P. RTE.	SECTION	COUNTY	TOTAL SHEETS	SHEET NO.
856	14-00170-42-RP	WILL	394	341
CONTRACT NO. 61D47				
ILLINOIS FED. AID PROJECT				

DATE	
BY	
FINAL SURVEY	
NOTE BOOK	
NO.	
SURVEYED	
PLOTTED	
TEMPLATE	
AREAS	
CHECKED	

DATE	
BY	
ORIGINAL SURVEY	
NOTE BOOK	
NO.	
SURVEYED	
PLOTTED	
TEMPLATE	
AREAS	
CHECKED	



USER NAME - TEG	DESIGNED - BLP	REVISED - 3/3/2015
	DRAWN - JBH	REVISED - 6/19/2015
PLOT SCALE - 20.0000' / in.	CHECKED - CRC	REVISED - 9/27/2016
PLOT DATE - 11/14/2017	DATE - 11/15/17	REVISED -

**STATE OF ILLINOIS
DEPARTMENT OF TRANSPORTATION**

**CROSS SECTIONS - PRE-STAGE 1 AND STAGE 1
135TH STREET/ROMEO ROAD**


SCALE: AS SHOWN SHEET 4 OF 8 SHEETS STA. 115+00.00 TO STA. 116+00.00

F.A.P. RTE.	SECTION	COUNTY	TOTAL SHEETS	SHEET NO.
856	14-00170-42-RP	WILL	394	342
				CONTRACT NO. 61D47
ILLINOIS FED. AID PROJECT				

FILE NAME = D:\B\11-11-17\115+00.00\115+00.00\115+00.00.dwg

DATE	
BY	
SURVEYED	
PLOTTED	
TEMPLATE	
AREAS	
CHECKED	
NO.	

DATE	
BY	
SURVEYED	
PLOTTED	
TEMPLATE	
AREAS	
CHECKED	
NO.	



USER NAME = TEG	DESIGNED - BLP	REVISED - 3/3/2015
	DRAWN - JBH	REVISED - 6/19/2015
PLOT SCALE = 20.0000' / in.	CHECKED - CRC	REVISED - 9/27/2016
PLOT DATE = 11/14/2017	DATE - 11/15/17	REVISED -

**STATE OF ILLINOIS
DEPARTMENT OF TRANSPORTATION**

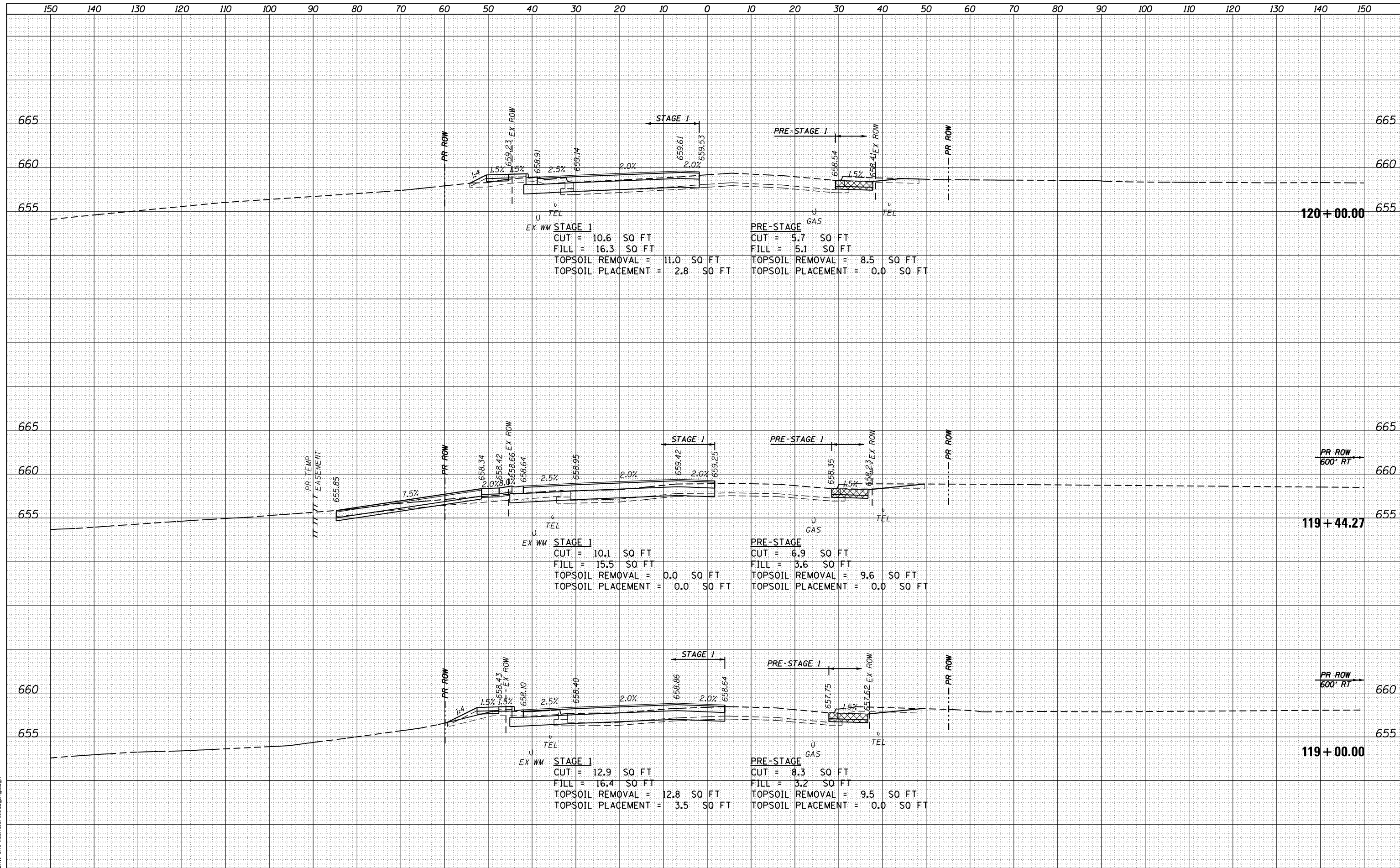
**CROSS SECTIONS - PRE-STAGE 1 AND STAGE 1
135TH STREET/ROMEO ROAD**

SCALE: AS SHOWN SHEET 5 OF 8 SHEETS STA. 117+00.00 TO STA. 118+00.00

F.A.P. RTE.	SECTION	COUNTY	TOTAL SHEETS	SHEET NO.
856	14-00170-42-RP	WILL	394	343
				CONTRACT NO. 61D47
ILLINOIS FED. AID PROJECT				

DATE	
BY	
FINAL SURVEY	
SURVEYED	
PLOTTED	
TEMPLATE	
AREAS	
CHECKED	
NO.	

DATE	
BY	
ORIGINAL SURVEY	
SURVEYED	
PLOTTED	
TEMPLATE	
AREAS	
CHECKED	
NO.	



USER NAME - TEG	DESIGNED - BLP	REVISED - 3/3/2015
	DRAWN - JBH	REVISED - 6/19/2015
PLOT SCALE = 20.0000' / in.	CHECKED - CRC	REVISED - 9/27/2016
PLOT DATE = 11/14/2017	DATE - 11/15/17	REVISED -

**STATE OF ILLINOIS
DEPARTMENT OF TRANSPORTATION**

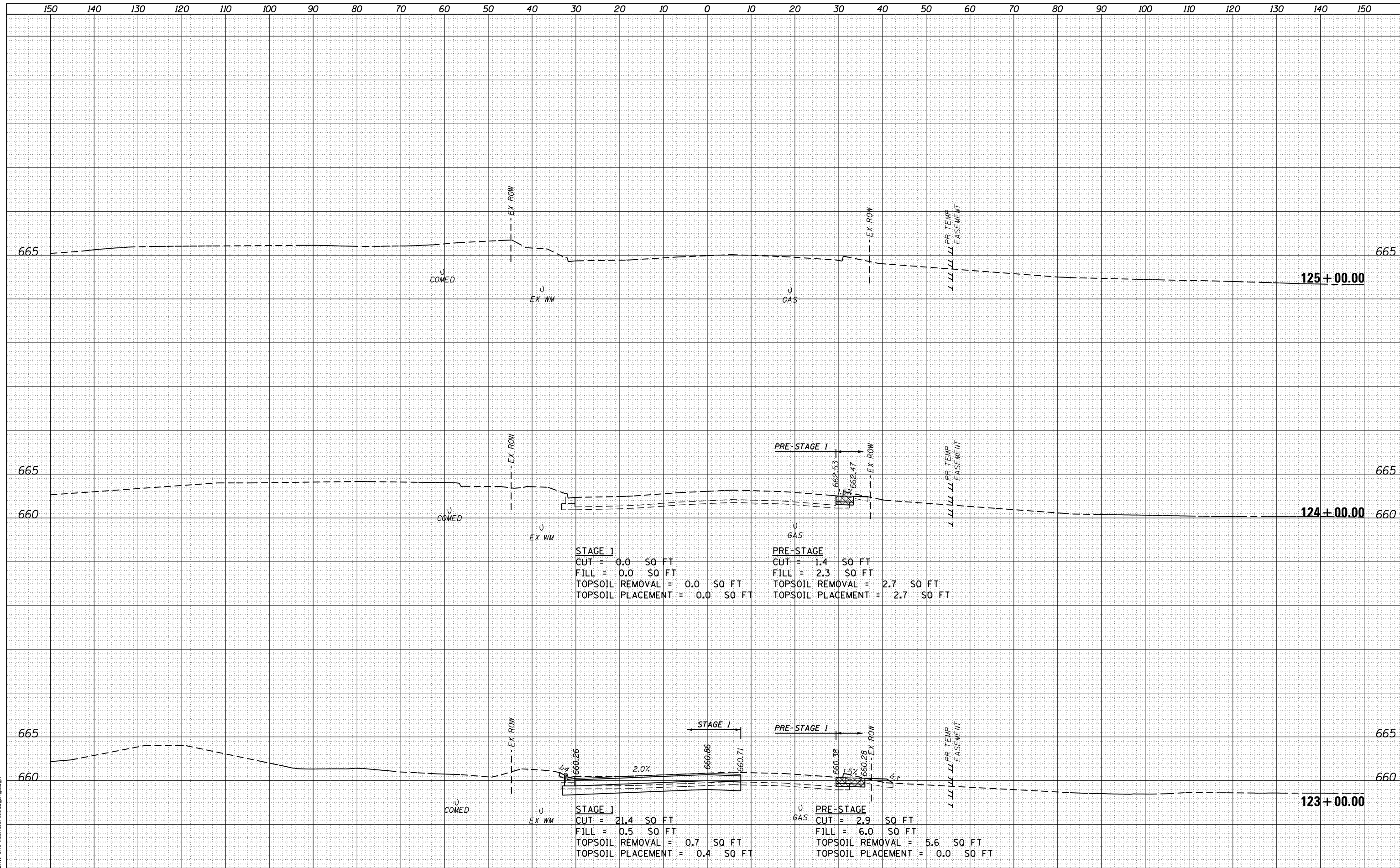
**CROSS SECTIONS - PRE-STAGE 1 AND STAGE 1
135TH STREET/ROMEO ROAD**

SCALE: AS SHOWN SHEET 6 OF 8 SHEETS STA. 119+00.00 TO STA. 120+00.00

F.A.P. RTE.	SECTION	COUNTY	TOTAL SHEETS	SHEET NO.
856	14-00170-42-RP	WILL	394	344
				CONTRACT NO. 61D47
ILLINOIS FED. AID PROJECT				

DATE	
BY	
FINAL SURVEY	
SURVEYED	
PLOTTED	
TEMPLATE	
NOTE BOOK	
AREAS CHECKED	
NO.	

DATE	
BY	
ORIGINAL SURVEY	
SURVEYED	
PLOTTED	
TEMPLATE	
AREAS CHECKED	
NO.	



FILE NAME = D:\BX11-ah-t-xsh-t-ar1-staging.dwg



USER NAME = TEG	DESIGNED - BLP	REVISED - 3/3/2015
	DRAWN - JBH	REVISED - 6/19/2015
PLOT SCALE = 20.0000' / in.	CHECKED - CRC	REVISED - 9/27/2016
PLOT DATE = 11/14/2017	DATE - 11/15/17	REVISED -

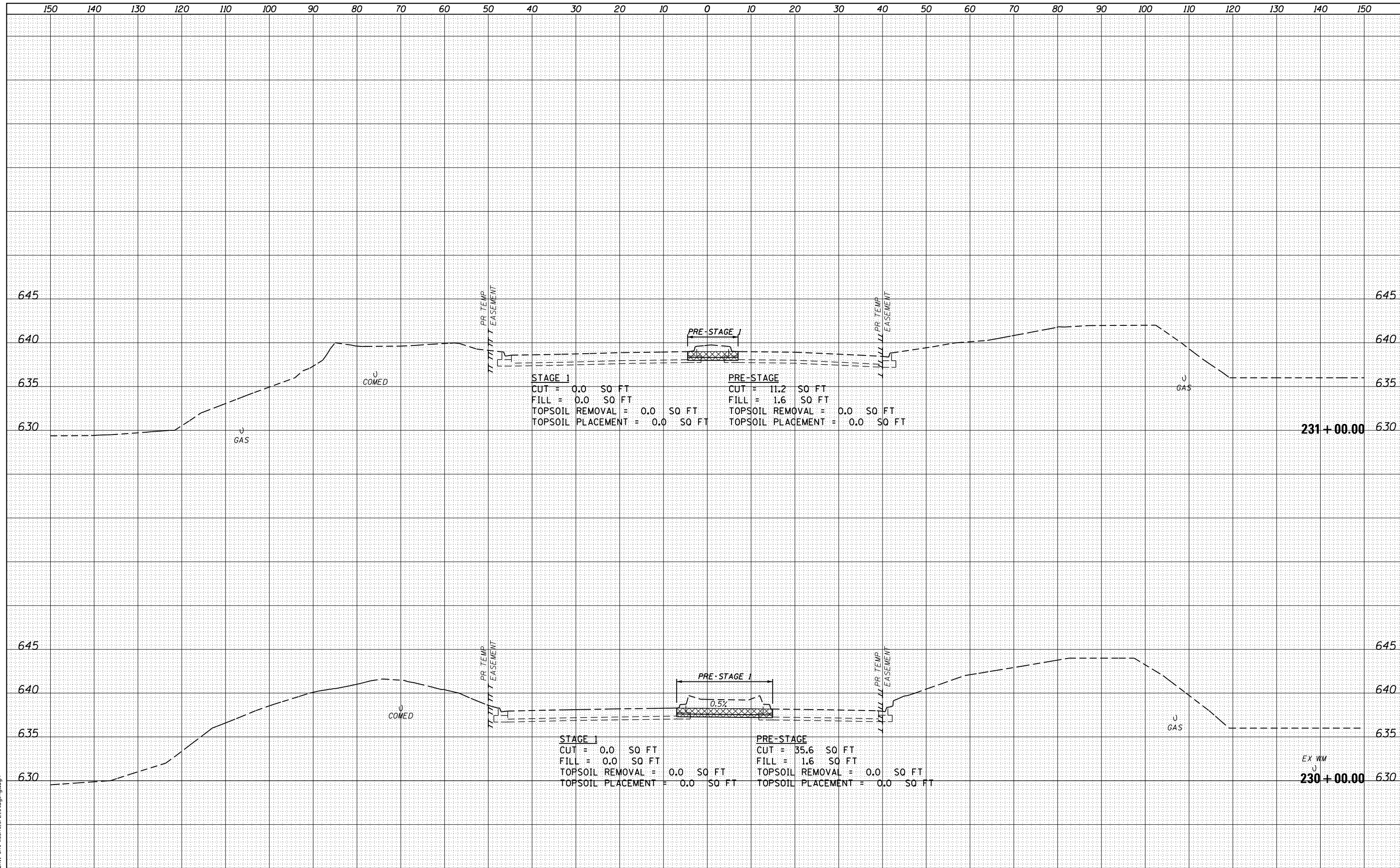
**STATE OF ILLINOIS
DEPARTMENT OF TRANSPORTATION**

CROSS SECTIONS - PRE-STAGE 1 AND STAGE 1
135TH STREET/ROMEO ROAD
 SCALE: AS SHOWN SHEET 8 OF 8 SHEETS STA. 123+00.00 TO STA. 125+00.00

F.A.P. RTE.	SECTION	COUNTY	TOTAL SHEETS	SHEET NO.
856	14-00170-42-RP	WILL	394	346
CONTRACT NO. 61D47				
ILLINOIS FED. AID PROJECT				

DATE	
BY	
FINAL SURVEY	SURVEYED
NOTE BOOK	PLOTTED
NO.	TEMPLATE
	AREAS CHECKED

DATE	
BY	
ORIGINAL SURVEY	SURVEYED
NOTE BOOK	PLOTTED
NO.	TEMPLATE
	AREAS CHECKED



USER NAME = TEG	DESIGNED - BLP	REVISED - 3/3/2015
	DRAWN - JBH	REVISED - 6/19/2015
PLOT SCALE = 20.0000' / in.	CHECKED - CRC	REVISED - 9/27/2016
PLOT DATE = 11/14/2017	DATE - 11/15/17	REVISED -

**STATE OF ILLINOIS
DEPARTMENT OF TRANSPORTATION**

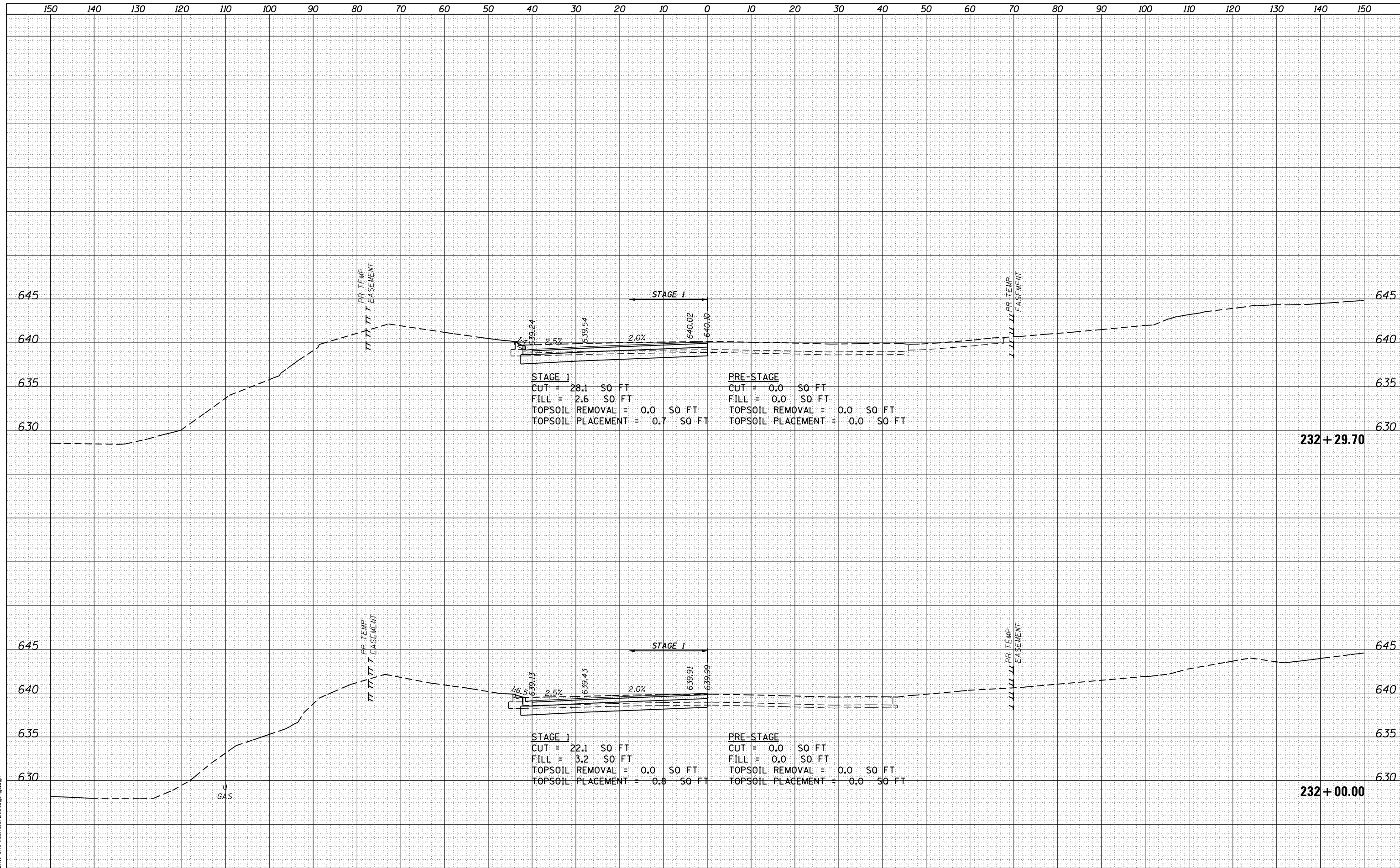
**CROSS SECTIONS - PRE-STAGE 1 AND STAGE 1
N. CARILLON DRIVE / GRAND BLVD.**

SCALE: AS SHOWN SHEET 1 OF 6 SHEETS STA. 230+00.00 TO STA. 231+00.00

F.A.P. RTE.	SECTION	COUNTY	TOTAL SHEETS	SHEET NO.
856	14-00170-42-RP	WILL	394	347
				CONTRACT NO. 61D47
ILLINOIS FED. AID PROJECT				

DATE	
BY	
FINAL SURVEY	
SURVEYED	
PLOTTED	
TEMPLATE	
NOTE BOOK	
AREAS CHECKED	
NO.	

DATE	
BY	
ORIGINAL SURVEY	
SURVEYED	
PLOTTED	
TEMPLATE	
NOTE BOOK	
AREAS CHECKED	
NO.	



FILE NAME = D:\BX11-ah1-xsh1-r2-staging\dgn



USER NAME = TEG	DESIGNED - BLP	REVISED - 3/3/2015
	DRAWN - JBH	REVISED - 6/19/2015
PLOT SCALE = 20.0000' / in.	CHECKED - CRC	REVISED - 9/27/2016
PLOT DATE = 11/14/2017	DATE - 11/15/17	REVISED -

**STATE OF ILLINOIS
DEPARTMENT OF TRANSPORTATION**

**CROSS SECTIONS - PRE-STAGE 1 AND STAGE 1
N. CARILLON DRIVE / GRAND BLVD.**

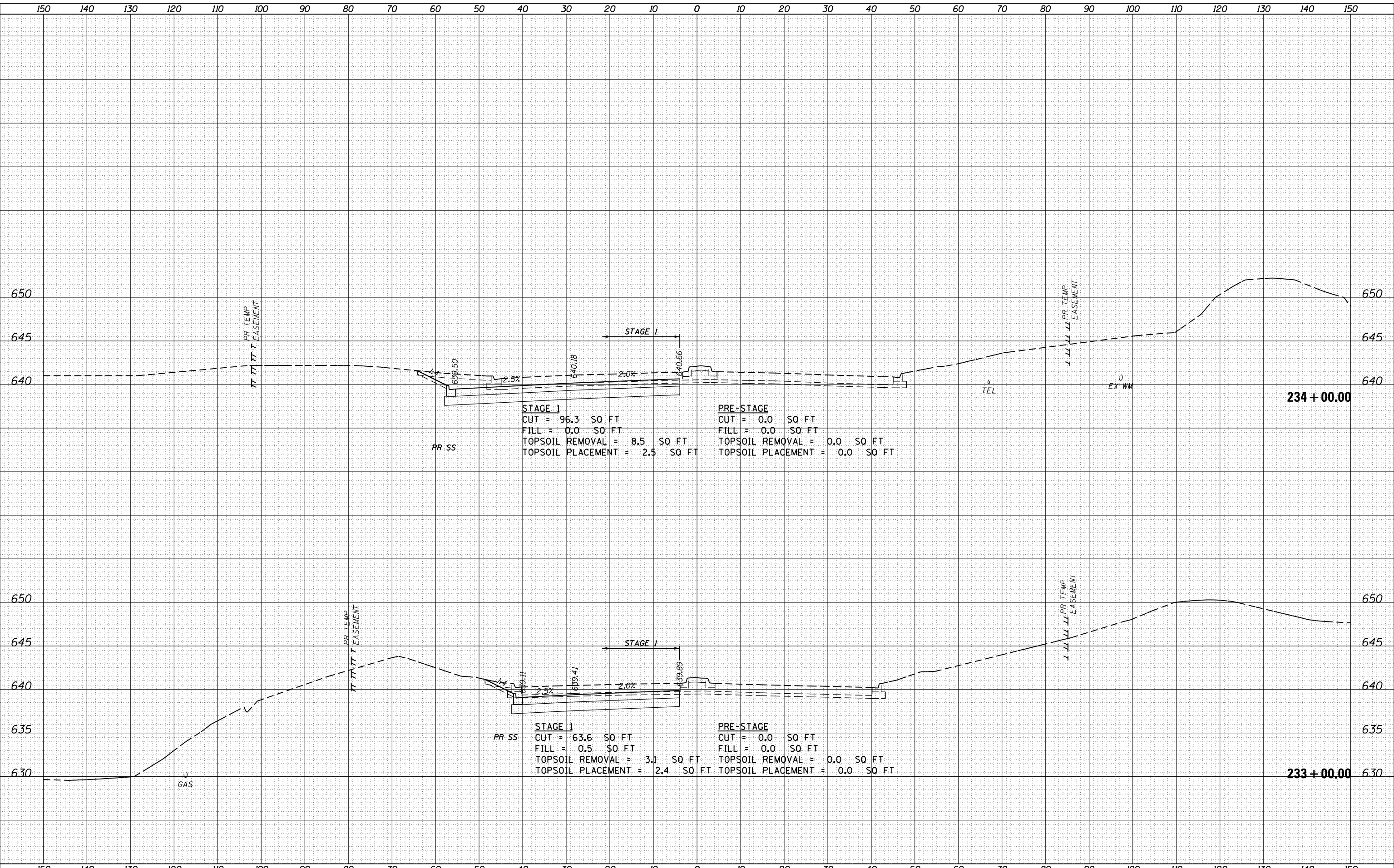
SCALE: AS SHOWN SHEET 2 OF 6 SHEETS STA. 232+00.00 TO STA. 232+17.42

F.A.P. RTE.	SECTION	COUNTY	TOTAL SHEETS	SHEET NO.
856	14-00170-42-RP	WILL	394	348
				CONTRACT NO. 61D47
ILLINOIS FED. AID PROJECT				

DATE	
BY	
FINAL SURVEY	SURVEYED
NOTE BOOK	PLOTTED
NO.	TEMPLATE
	AREAS CHECKED

DATE	
BY	
ORIGINAL SURVEY	SURVEYED
NOTE BOOK	PLOTTED
NO.	TEMPLATE
	AREAS CHECKED

FILE NAME = DIBX11-ah1-xsh1-r2-staging.dgn



STAGE 1
 CUT = 96.3 SQ FT
 FILL = 0.0 SQ FT
 TOPSOIL REMOVAL = 8.5 SQ FT
 TOPSOIL PLACEMENT = 2.5 SQ FT

PRE-STAGE
 CUT = 0.0 SQ FT
 FILL = 0.0 SQ FT
 TOPSOIL REMOVAL = 0.0 SQ FT
 TOPSOIL PLACEMENT = 0.0 SQ FT

STAGE 1
 CUT = 63.6 SQ FT
 FILL = 0.5 SQ FT
 TOPSOIL REMOVAL = 3.1 SQ FT
 TOPSOIL PLACEMENT = 2.4 SQ FT

PRE-STAGE
 CUT = 0.0 SQ FT
 FILL = 0.0 SQ FT
 TOPSOIL REMOVAL = 0.0 SQ FT
 TOPSOIL PLACEMENT = 0.0 SQ FT



USER NAME = TEG	DESIGNED - BLP	REVISED - 3/3/2015
	DRAWN - JBH	REVISED - 6/19/2015
PLOT SCALE = 20.0000' / in.	CHECKED - CRC	REVISED - 9/27/2016
PLOT DATE = 11/14/2017	DATE - 11/15/17	REVISED -

**STATE OF ILLINOIS
 DEPARTMENT OF TRANSPORTATION**

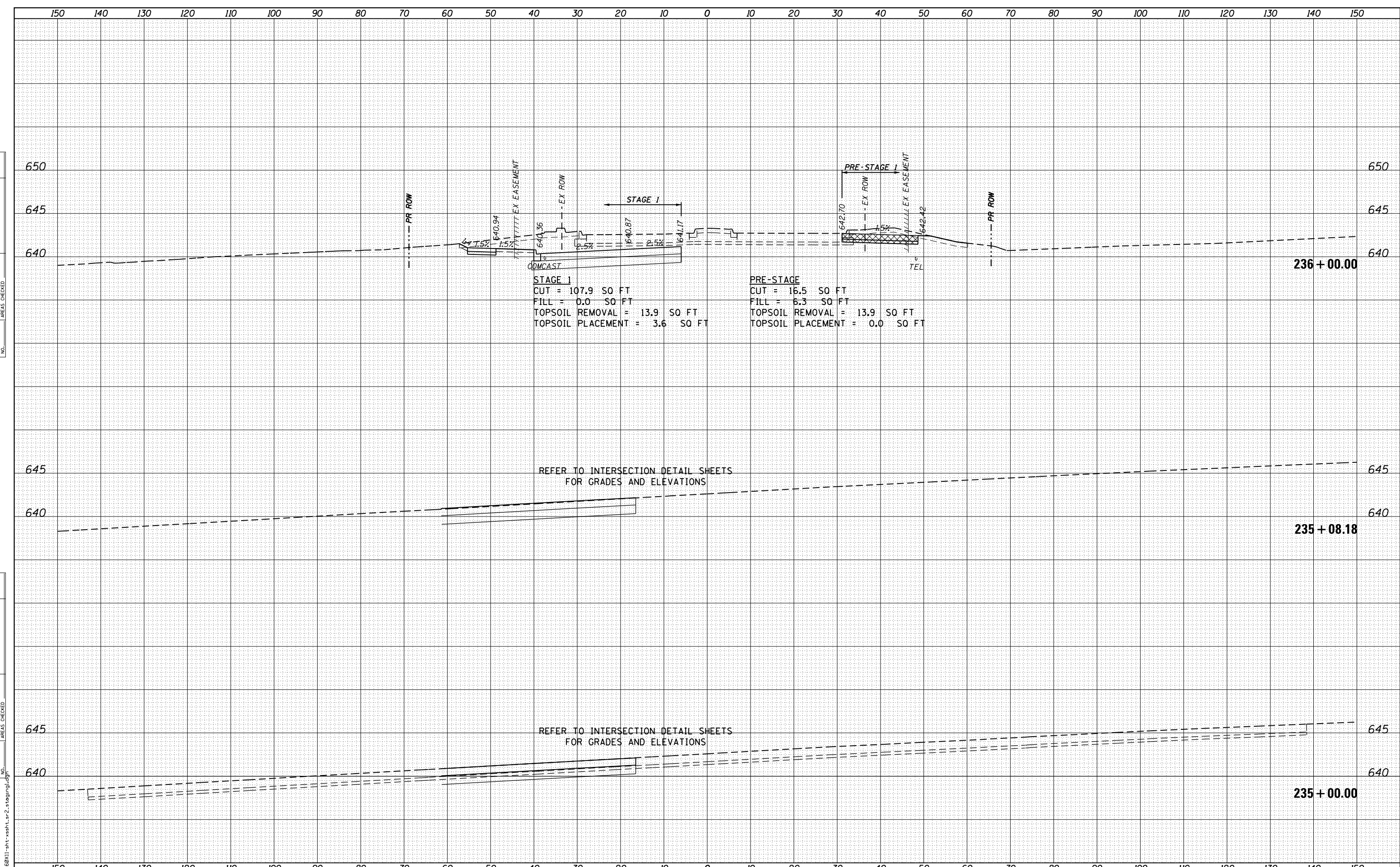
**CROSS SECTIONS - PRE-STAGE 1 AND STAGE 1
 N. CARILLON DRIVE / GRAND BLVD.**

SCALE: AS SHOWN SHEET 3 OF 6 SHEETS STA. 233+00.00 TO STA. 234+00.00

F.A.P. RTE.	SECTION	COUNTY	TOTAL SHEETS	SHEET NO.
856	14-00170-42-RP	WILL	394	349
				CONTRACT NO. 61D47
ILLINOIS FED. AID PROJECT				

DATE	
BY	
FINAL SURVEY	SURVEYED
NOTE BOOK	PLOTTED
NO.	TEMPLATE
	AREAS
	CHECKED

DATE	
BY	
ORIGINAL SURVEY	SURVEYED
NOTE BOOK	PLOTTED
NO.	TEMPLATE
	AREAS
	CHECKED



STAGE 1
 CUT = 107.9 SQ FT
 FILL = 0.0 SQ FT
 TOPSOIL REMOVAL = 13.9 SQ FT
 TOPSOIL PLACEMENT = 3.6 SQ FT

PRE-STAGE 1
 CUT = 16.5 SQ FT
 FILL = 6.3 SQ FT
 TOPSOIL REMOVAL = 13.9 SQ FT
 TOPSOIL PLACEMENT = 0.0 SQ FT

REFER TO INTERSECTION DETAIL SHEETS
 FOR GRADES AND ELEVATIONS

REFER TO INTERSECTION DETAIL SHEETS
 FOR GRADES AND ELEVATIONS



USER NAME - TEG	DESIGNED - BLP	REVISED - 3/3/2015
	DRAWN - JBH	REVISED - 6/19/2015
PLOT SCALE = 20.0000' / in.	CHECKED - CRC	REVISED - 9/27/2016
PLOT DATE = 11/14/2017	DATE - 11/15/17	REVISED -

STATE OF ILLINOIS
 DEPARTMENT OF TRANSPORTATION

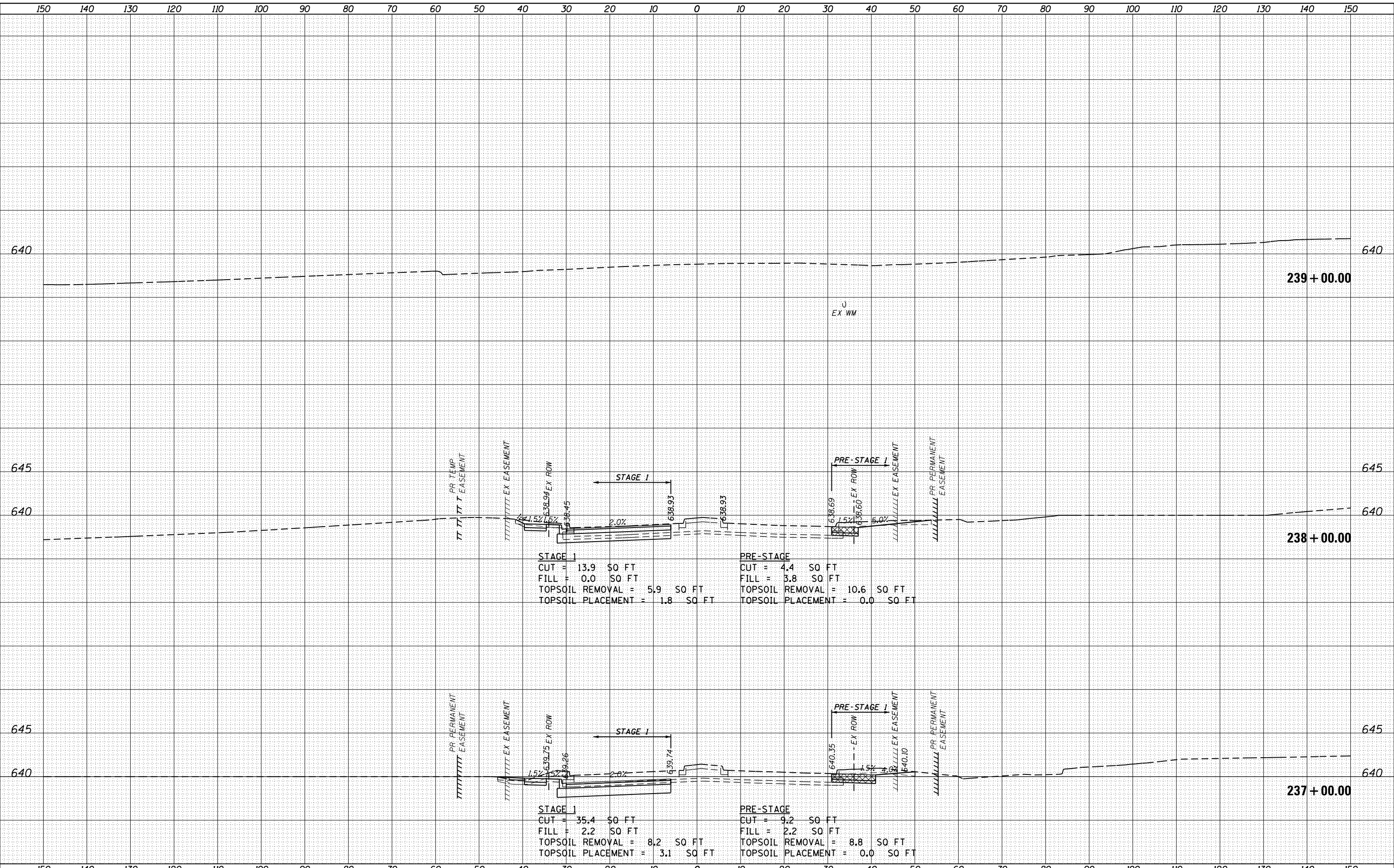
CROSS SECTIONS - PRE-STAGE 1 AND STAGE 1
N. CARILLON DRIVE /GRAND BLVD.
 SCALE: AS SHOWN SHEET 4 OF 6 SHEETS STA. 235+00.00 TO STA. 236+00.00

F.A.P. RTE.	SECTION	COUNTY	TOTAL SHEETS	SHEET NO.
856	14-00170-42-RP	WILL	394	350
				CONTRACT NO. 61D47
ILLINOIS FED. AID PROJECT				

DATE	
BY	
FINAL SURVEY	SURVEYED
NOTE BOOK	PLOTTED
NO.	TEMPLATE
	AREAS
	CHECKED

DATE	
BY	
ORIGINAL SURVEY	SURVEYED
NOTE BOOK	PLOTTED
NO.	TEMPLATE
	AREAS
	CHECKED

FILE NAME = DIBX11-ah-t-xsh-t-r2-staging.dgn



USER NAME = TEG	DESIGNED - BLP	REVISED - 3/3/2015
	DRAWN - JBH	REVISED - 6/19/2015
PLOT SCALE = 20.0000' / in.	CHECKED - CRC	REVISED - 9/27/2016
PLOT DATE = 11/14/2017	DATE - 11/15/17	REVISED -

STATE OF ILLINOIS
DEPARTMENT OF TRANSPORTATION

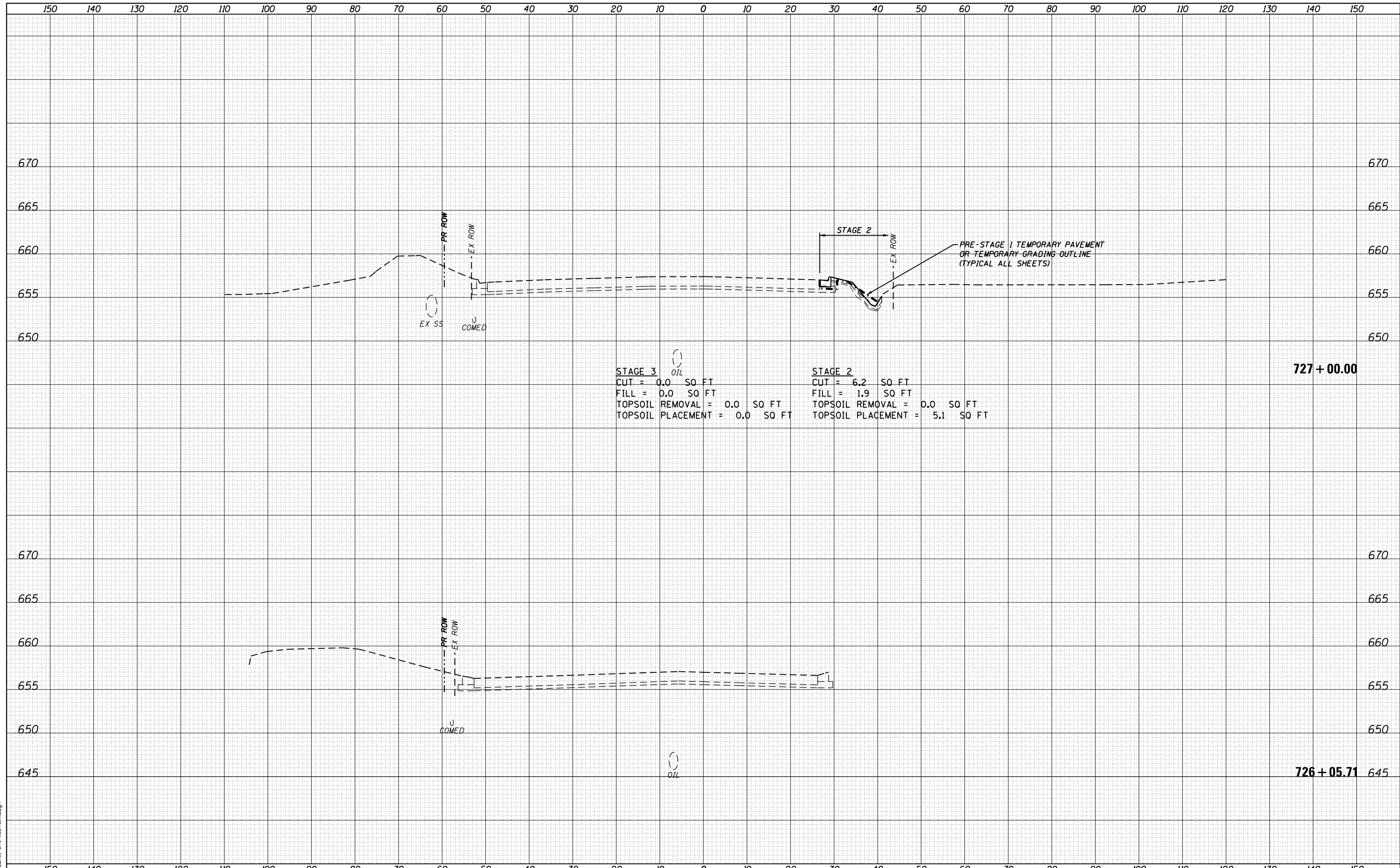
CROSS SECTIONS - PRE-STAGE 1 AND STAGE 1
N. CARILLON DRIVE / GRAND BLVD.
SCALE: AS SHOWN SHEET 5 OF 6 SHEETS STA. 237+00.00 TO STA. 239+00.00

F.A.P. RTE.	SECTION	COUNTY	TOTAL SHEETS	SHEET NO.
856	14-00170-42-RP	WILL	394	351
CONTRACT NO. 61D47				
ILLINOIS FED. AID PROJECT				

DATE	
BY	
FINAL SURVEY	SURVEYED
NOTE BOOK	PLOTTED
NO.	TEMPLATE
	AREAS CHECKED
	AREAS CHECKED


DATE	
BY	
ORIGINAL SURVEY	SURVEYED
NOTE BOOK	PLOTTED
NO.	TEMPLATE
	AREAS CHECKED
	AREAS CHECKED

FILE NAME = D:\B\11-ah-t-xsh-t.mxd



STAGE 3
 CUT = 0.0 SQ FT
 FILL = 0.0 SQ FT
 TOPSOIL REMOVAL = 0.0 SQ FT
 TOPSOIL PLACEMENT = 0.0 SQ FT

STAGE 2
 CUT = 6.2 SQ FT
 FILL = 1.9 SQ FT
 TOPSOIL REMOVAL = 0.0 SQ FT
 TOPSOIL PLACEMENT = 5.1 SQ FT



USER NAME = TEG	DESIGNED - BLP	REVISED - 3/3/2015
	DRAWN - JBH	REVISED - 6/19/2015
PLOT SCALE = 20.0000' / in.	CHECKED - CRC	REVISED - 9/27/2016
PLOT DATE = 11/14/2017	DATE - 11/15/17	REVISED -

STATE OF ILLINOIS
DEPARTMENT OF TRANSPORTATION

CROSS SECTIONS
WEBER ROAD

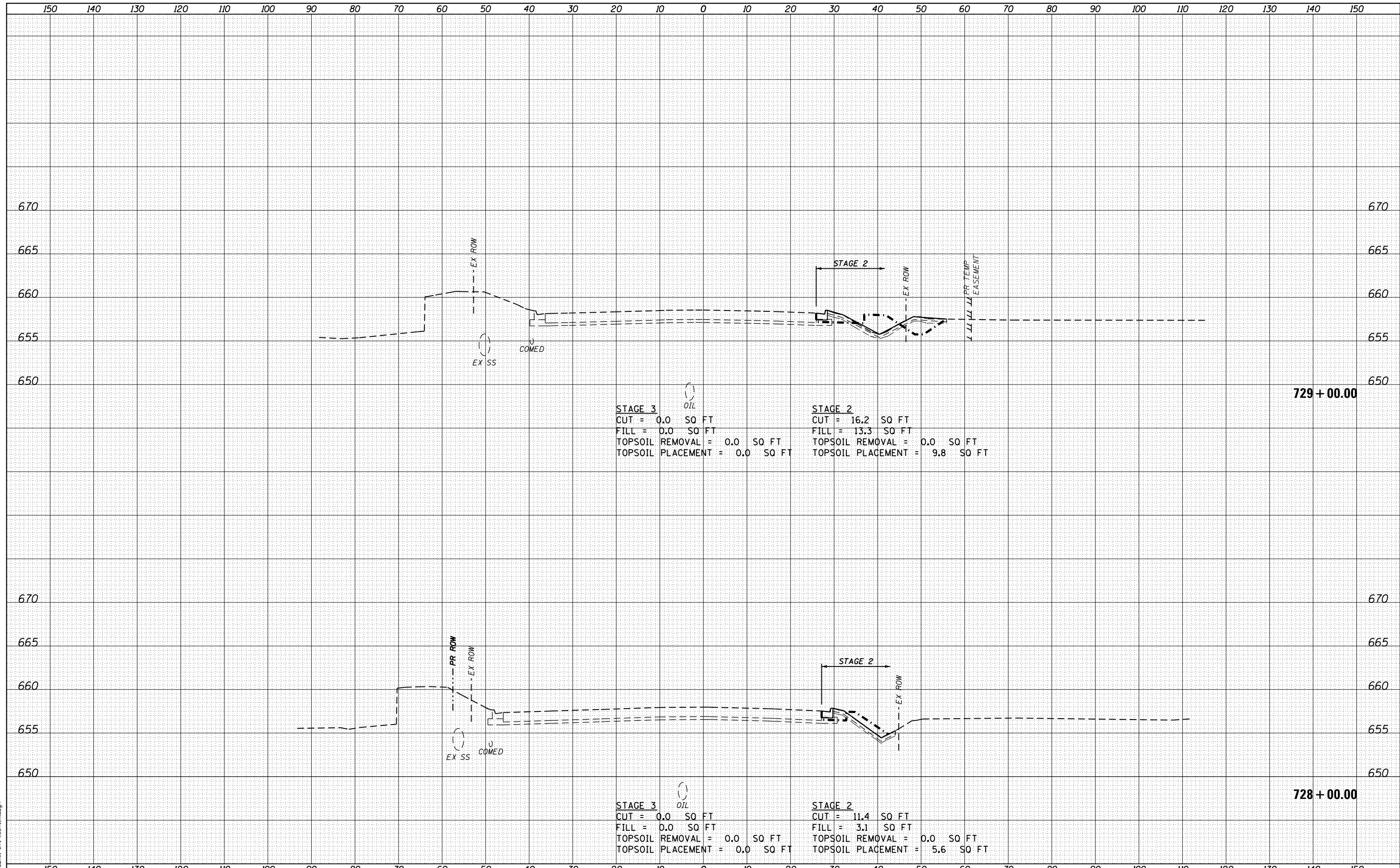
SCALE: AS SHOWN SHEET 1 OF 30 SHEETS STA. 726+05.71 TO STA. 727+00.00

F.A.P. RTE.	SECTION	COUNTY	TOTAL SHEETS	SHEET NO.
856	14-00170-42-RP	WILL	394	352
CONTRACT NO. 61D47				
ILLINOIS FED. AID PROJECT				

DATE	
BY	
FINAL SURVEY	SURVEYED
NOTE BOOK	PLOTTED
NO.	TEMPLATE
	AREAS CHECKED
	AREAS CHECKED

DATE	
BY	
ORIGINAL SURVEY	SURVEYED
NOTE BOOK	PLOTTED
NO.	TEMPLATE
	AREAS CHECKED
	AREAS CHECKED

FILE NAME = DIBX11-ah-t-xsh-t.mxd



USER NAME = TEG	DESIGNED - BLP	REVISED - 3/3/2015
	DRAWN - JBH	REVISED - 6/19/2015
PLOT SCALE = 20.0000' / in.	CHECKED - CRC	REVISED - 9/27/2016
PLOT DATE = 11/14/2017	DATE - 11/15/17	REVISED -

**STATE OF ILLINOIS
DEPARTMENT OF TRANSPORTATION**

**CROSS SECTIONS
WEBER ROAD**

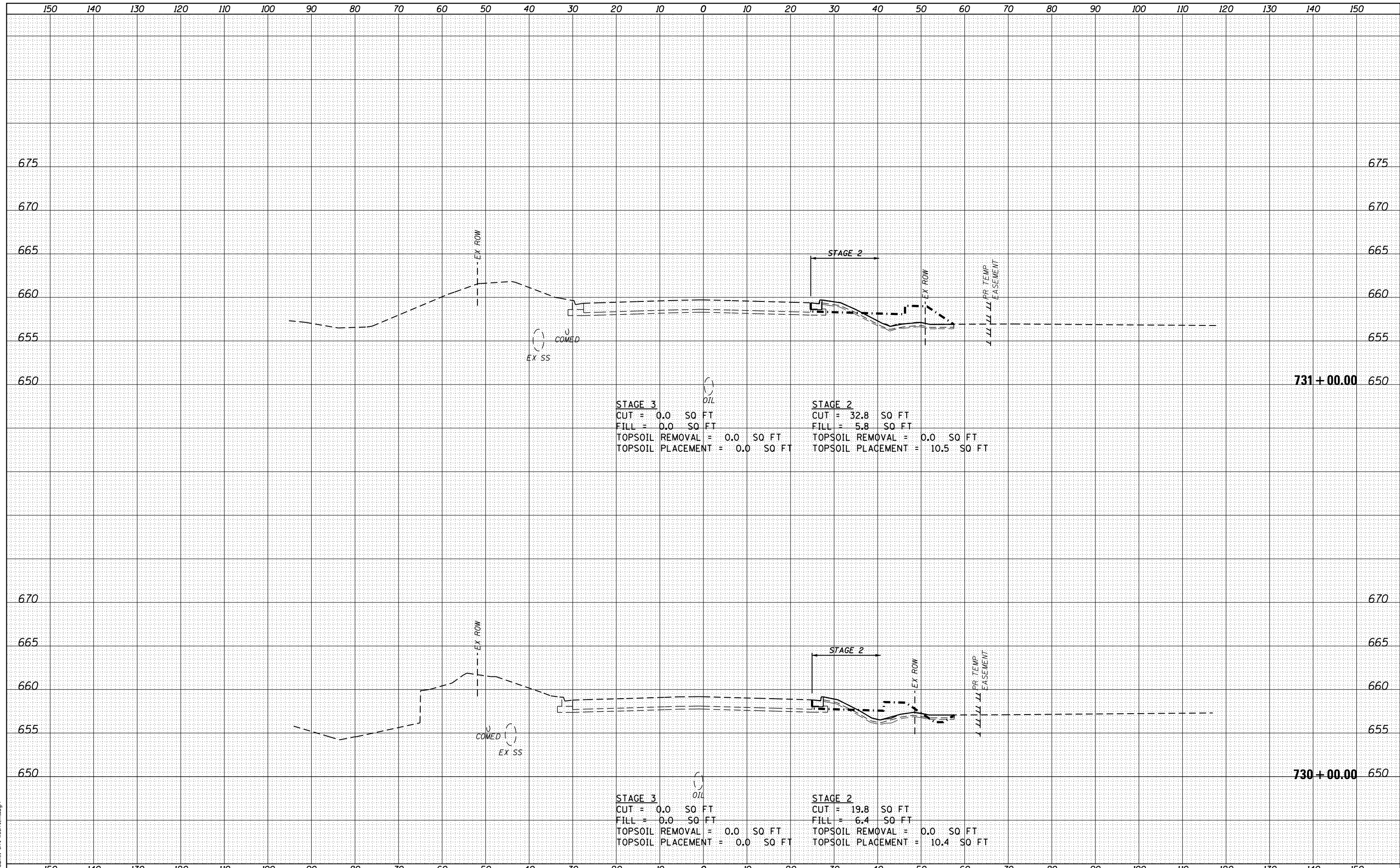
SCALE: AS SHOWN SHEET 2 OF 30 SHEETS STA. 728+00.00 TO STA. 729+00.00

F.A.P. RTE.	SECTION	COUNTY	TOTAL SHEETS	SHEET NO.
856	14-00170-42-RP	WILL	394	353
				CONTRACT NO. 61D47
ILLINOIS FED. AID PROJECT				

DATE	
BY	
FINAL SURVEY	SURVEYED
NOTE BOOK	PLOTTED
NO.	TEMPLATE
	AREAS CHECKED

DATE	
BY	
ORIGINAL SURVEY	SURVEYED
NOTE BOOK	PLOTTED
NO.	TEMPLATE
	AREAS CHECKED

FILE NAME = DIBX11-ah1-xsh1.mxd



USER NAME = TEG	DESIGNED - BLP	REVISED - 3/3/2015
	DRAWN - JBH	REVISED - 6/19/2015
PLOT SCALE = 20.0000' / in.	CHECKED - CRC	REVISED - 9/27/2016
PLOT DATE = 11/14/2017	DATE - 11/15/17	REVISED -

**STATE OF ILLINOIS
DEPARTMENT OF TRANSPORTATION**

**CROSS SECTIONS
WEBER ROAD**

SCALE: AS SHOWN SHEET 3 OF 30 SHEETS STA. 730+00.00 TO STA. 731+00.00

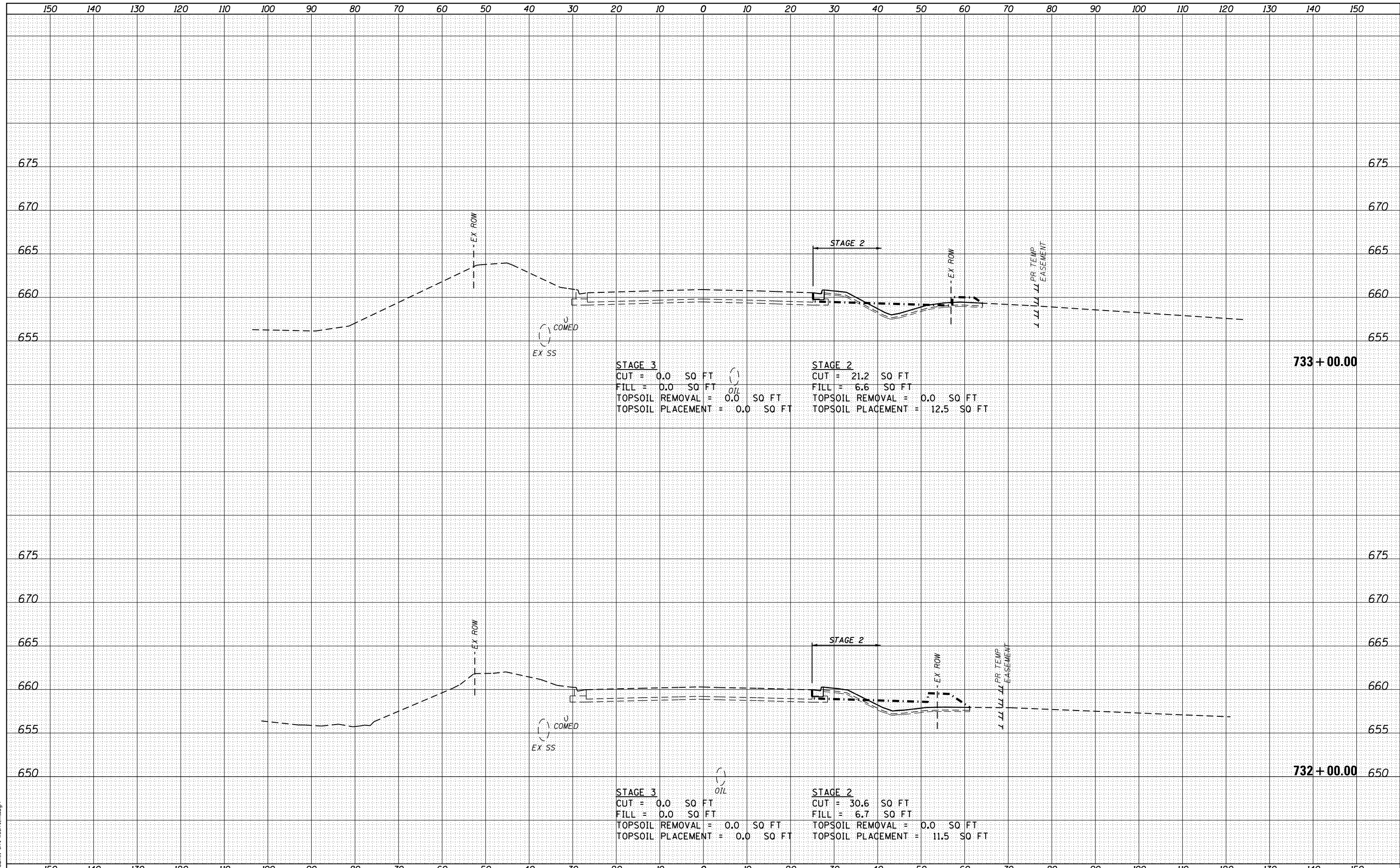
F.A.P. RTE.	SECTION	COUNTY	TOTAL SHEETS	SHEET NO.
856	14-00170-42-RP	WILL	394	354
CONTRACT NO. 61D47				

ILLINOIS FED. AID PROJECT

DATE	
BY	
FINAL SURVEY	SURVEYED
NOTE BOOK	PLOTTED
NO.	TEMPLATE
	AREAS CHECKED

DATE	
BY	
ORIGINAL SURVEY	SURVEYED
NOTE BOOK	PLOTTED
NO.	TEMPLATE
	AREAS CHECKED

FILE NAME = DIBX11-ah1-xash1.mxd



USER NAME = TEG	DESIGNED - BLP	REVISED - 3/3/2015
	DRAWN - JBH	REVISED - 6/19/2015
PLOT SCALE = 20.0000' / in.	CHECKED - CRC	REVISED - 9/27/2016
PLOT DATE = 11/14/2017	DATE - 11/15/17	REVISED -

**STATE OF ILLINOIS
DEPARTMENT OF TRANSPORTATION**

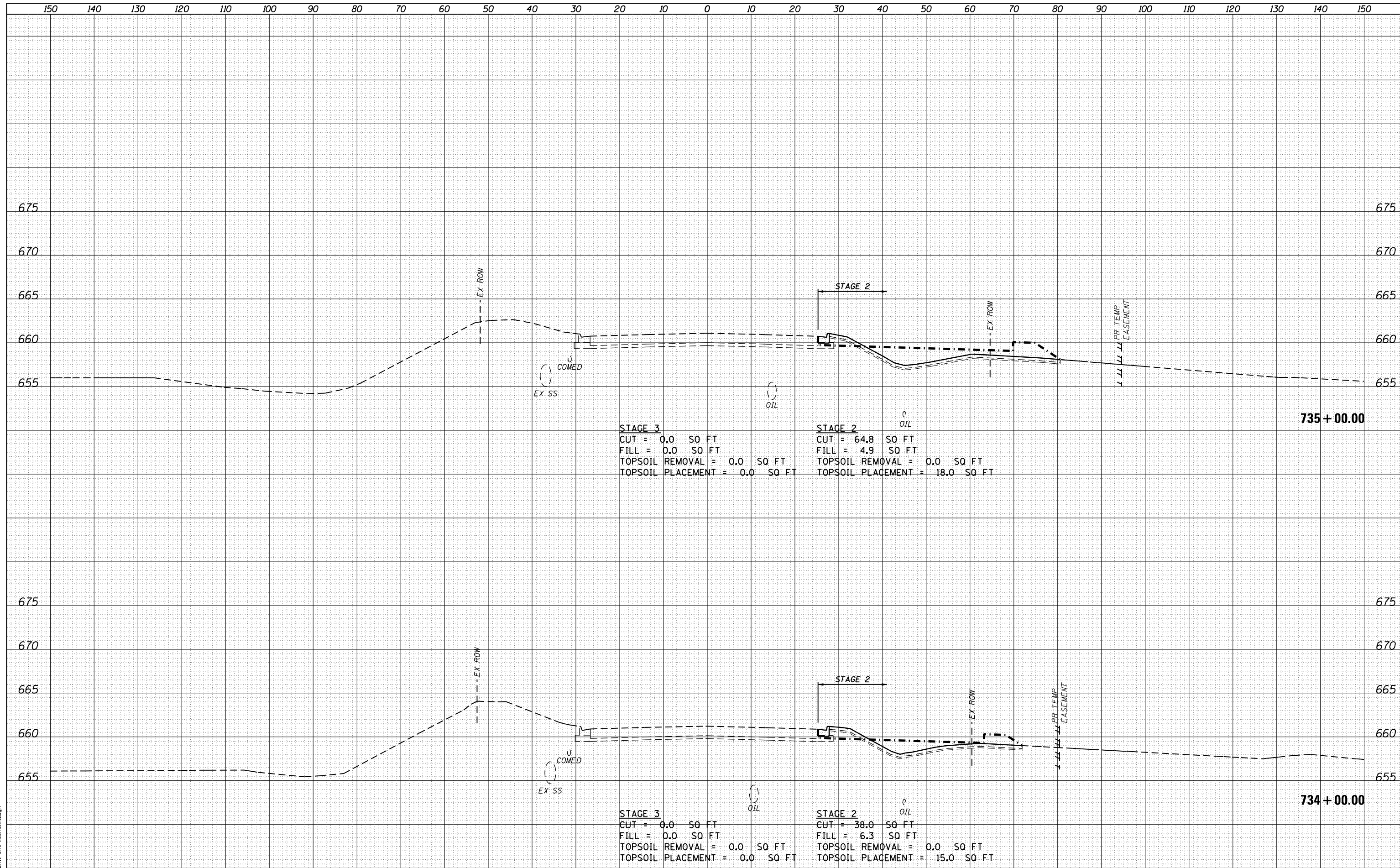
**CROSS SECTIONS
WEBER ROAD**

SCALE: AS SHOWN SHEET 4 OF 30 SHEETS STA. 732+00.00 TO STA. 733+00.00

F.A.P. RTE.	SECTION	COUNTY	TOTAL SHEETS	SHEET NO.
856	14-00170-42-RP	WILL	394	355
				CONTRACT NO. 61D47
ILLINOIS FED. AID PROJECT				

DATE	
BY	
FINAL SURVEY	
SURVEYED	
PLOTTED	
TEMPLATE	
NOTE BOOK	
AREAS CHECKED	
NO.	

DATE	
BY	
ORIGINAL SURVEY	
SURVEYED	
PLOTTED	
TEMPLATE	
NOTE BOOK	
AREAS CHECKED	
NO.	



FILE NAME = DIBX11-ah-t-xash-t.mxd



USER NAME = TEG	DESIGNED - BLP	REVISED - 3/3/2015
	DRAWN - JBH	REVISED - 6/19/2015
PLOT SCALE = 20.0000' / in.	CHECKED - CRC	REVISED - 9/27/2016
PLOT DATE = 11/14/2017	DATE - 11/15/17	REVISED -

STATE OF ILLINOIS
DEPARTMENT OF TRANSPORTATION

CROSS SECTIONS
WEBER ROAD


SCALE: AS SHOWN SHEET 5 OF 30 SHEETS STA. 734+00.00 TO STA. 735+00.00

F.A.P. RTE.	SECTION	COUNTY	TOTAL SHEETS	SHEET NO.
856	14-00170-42-RP	WILL	394	356
				CONTRACT NO. 61D47
ILLINOIS FED. AID PROJECT				

DATE	
BY	
FINAL SURVEY	SURVEYED
NOTE BOOK	PLOTTED
NO.	TEMPLATE
	AREAS CHECKED

DATE	
BY	
ORIGINAL SURVEY	SURVEYED
NOTE BOOK	PLOTTED
NO.	TEMPLATE
	AREAS CHECKED

FILE NAME = DIBX11-ah-t-xsh-t.mxd



USER NAME = TEG	DESIGNED - BLP	REVISED - 3/3/2015
	DRAWN - JBH	REVISED - 6/19/2015
PLOT SCALE = 20.0000' / in.	CHECKED - CRC	REVISED - 9/27/2016
PLOT DATE = 11/14/2017	DATE - 11/15/17	REVISED -

**STATE OF ILLINOIS
DEPARTMENT OF TRANSPORTATION**

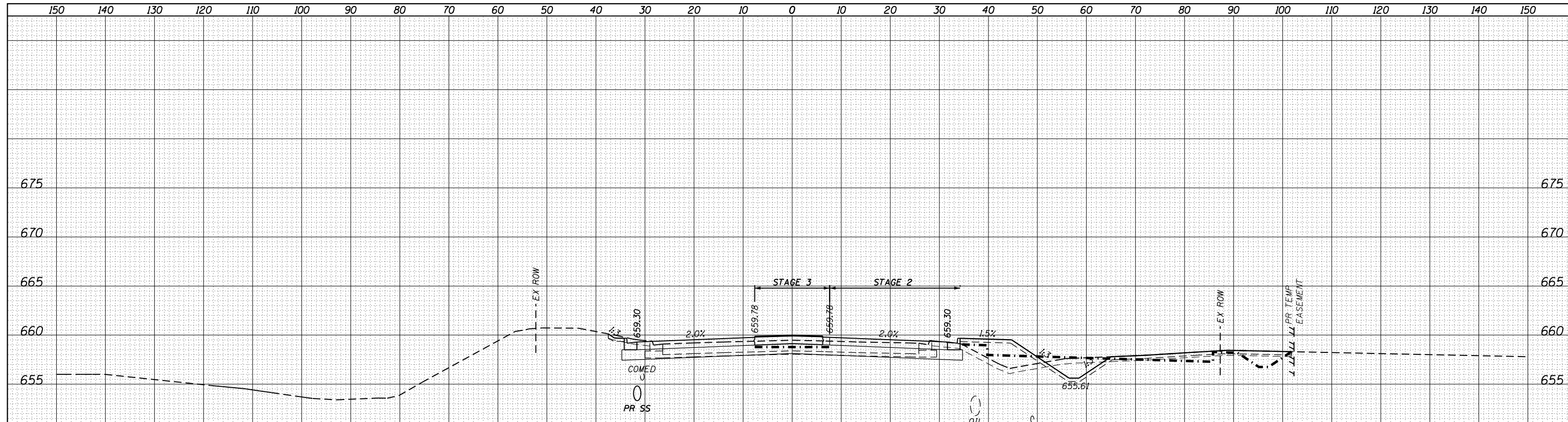
**CROSS SECTIONS
WEBER ROAD**

SCALE: AS SHOWN SHEET 6 OF 30 SHEETS STA. 736+00.00 TO STA. 737+00.00

F.A.P. RTE.	SECTION	COUNTY	TOTAL SHEETS	SHEET NO.
856	14-00170-42-RP	WILL	394	357
				CONTRACT NO. 61D47
ILLINOIS FED. AID PROJECT				

DATE	
BY	
FINISHED SURVEY	
PLOTTED TEMPLATE	
NOTE BOOK	
AREAS CHECKED	
NO.	

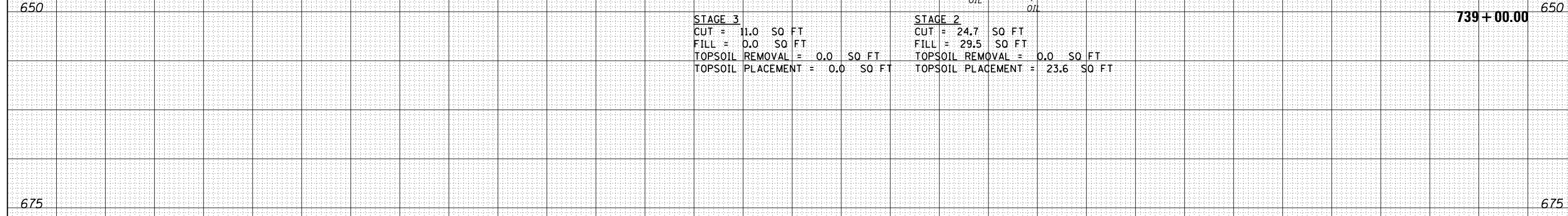
DATE	
BY	
ORIGINAL SURVEY	
PLOTTED TEMPLATE	
NOTE BOOK	
AREAS CHECKED	
NO.	



STAGE 3
 CUT = 11.0 SQ FT
 FILL = 0.0 SQ FT
 TOPSOIL REMOVAL = 0.0 SQ FT
 TOPSOIL PLACEMENT = 0.0 SQ FT

STAGE 2
 CUT = 24.7 SQ FT
 FILL = 29.5 SQ FT
 TOPSOIL REMOVAL = 0.0 SQ FT
 TOPSOIL PLACEMENT = 23.6 SQ FT

739 + 00.00



STAGE 3
 CUT = 8.0 SQ FT
 FILL = 0.0 SQ FT
 TOPSOIL REMOVAL = 0.0 SQ FT
 TOPSOIL PLACEMENT = 0.0 SQ FT

STAGE 2
 CUT = 40.0 SQ FT
 FILL = 15.1 SQ FT
 TOPSOIL REMOVAL = 0.0 SQ FT
 TOPSOIL PLACEMENT = 20.3 SQ FT

738 + 00.00



USER NAME = TEG	DESIGNED - BLP	REVISED - 3/3/2015
	DRAWN - JBH	REVISED - 6/19/2015
PLOT SCALE = 20.0000' / in.	CHECKED - CRC	REVISED - 9/27/2016
PLOT DATE = 11/14/2017	DATE - 11/15/17	REVISED -

**STATE OF ILLINOIS
 DEPARTMENT OF TRANSPORTATION**

**CROSS SECTIONS
 WEBER ROAD**

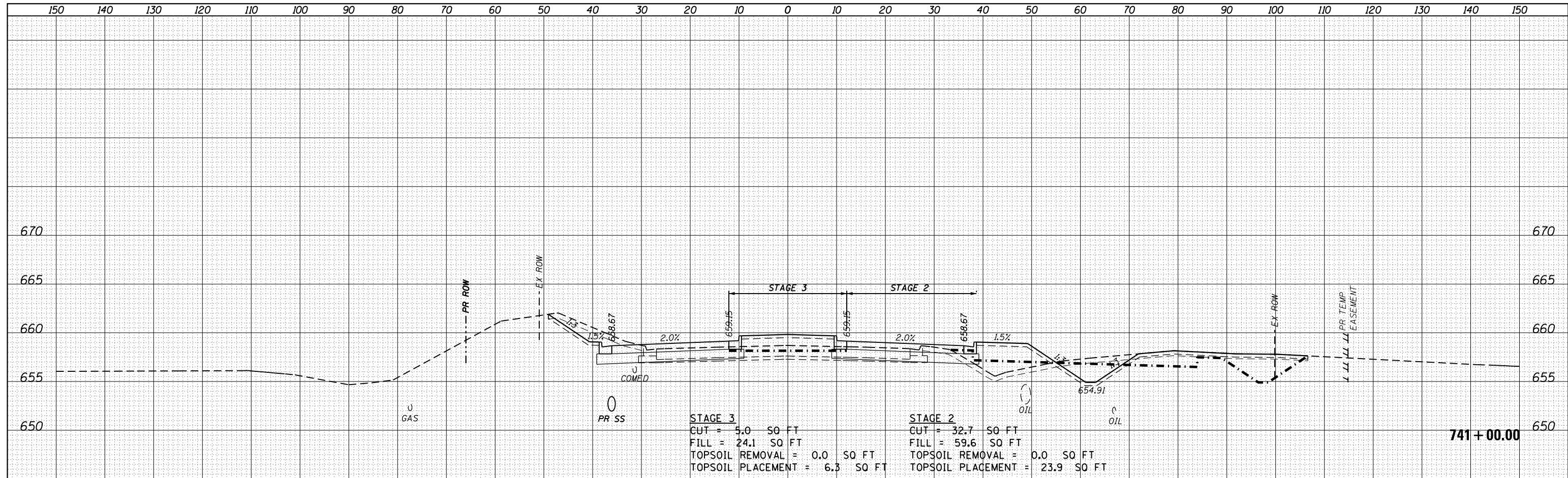
SCALE: AS SHOWN SHEET 7 OF 30 SHEETS STA. 738+00.00 TO STA. 739+00.00

F.A.P. RTE.	SECTION	COUNTY	TOTAL SHEETS	SHEET NO.
856	14-00170-42-RP	WILL	394	358
				CONTRACT NO. 61D47
ILLINOIS FED. AID PROJECT				

FILE NAME = DIBX11-ah1-xash1.mxd

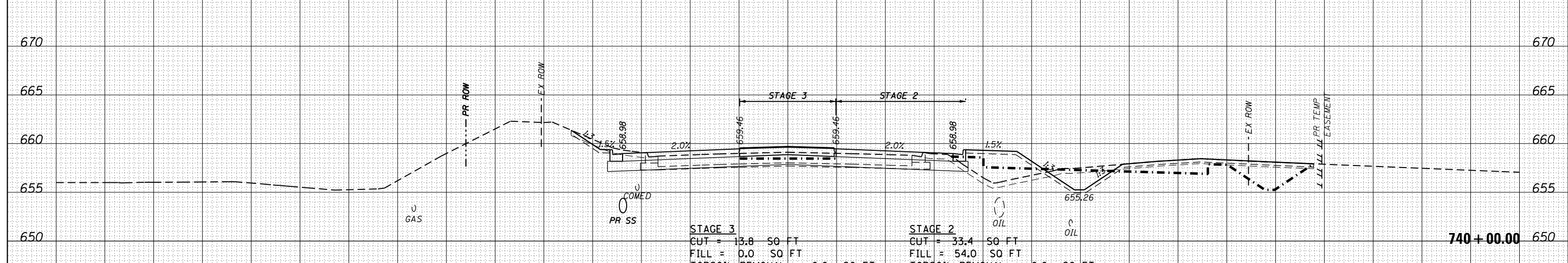
DATE	BY

DATE	BY



741 + 00.00

STAGE 3 CUT = 5.0 SO FT FILL = 24.1 SO FT TOPSOIL REMOVAL = 0.0 SO FT TOPSOIL PLACEMENT = 6.3 SO FT	STAGE 2 CUT = 32.7 SO FT FILL = 59.6 SO FT TOPSOIL REMOVAL = 0.0 SO FT TOPSOIL PLACEMENT = 23.9 SO FT
--	--



740 + 00.00

STAGE 3 CUT = 13.8 SO FT FILL = 0.0 SO FT TOPSOIL REMOVAL = 0.0 SO FT TOPSOIL PLACEMENT = 0.0 SO FT	STAGE 2 CUT = 33.4 SO FT FILL = 54.0 SO FT TOPSOIL REMOVAL = 0.0 SO FT TOPSOIL PLACEMENT = 25.0 SO FT
--	--



USER NAME - TEG	DESIGNED - BLP	REVISED - 3/3/2015
	DRAWN - JBH	REVISED - 6/19/2015
	CHECKED - CRC	REVISED - 9/27/2016
	DATE - 11/15/17	REVISED -

**STATE OF ILLINOIS
DEPARTMENT OF TRANSPORTATION**

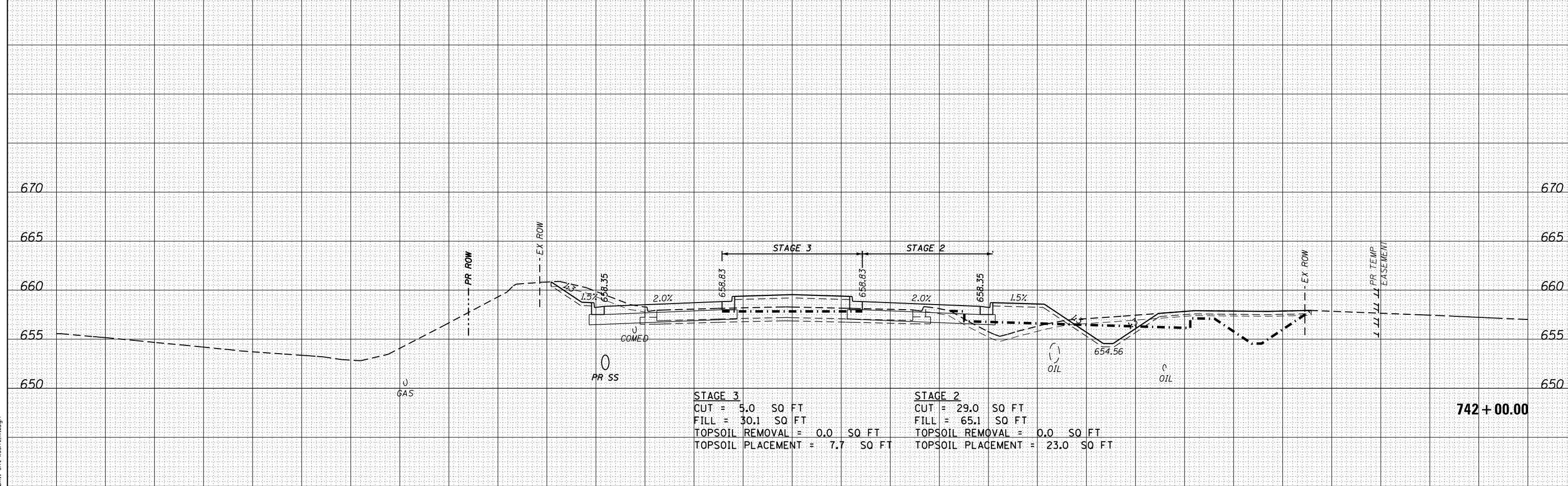
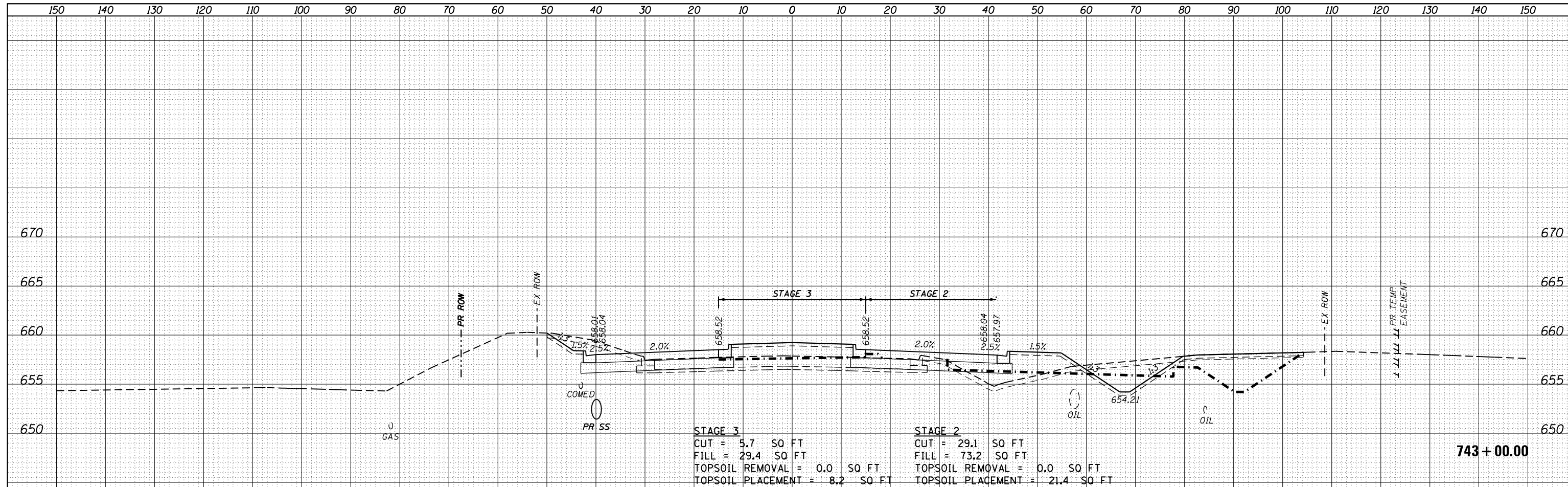
CROSS SECTIONS	
WEBER ROAD	
SCALE: AS SHOWN	SHEET 8 OF 30 SHEETS
STA. 740+00.00 TO STA. 741+00.00	

F.A.P. RTE.	SECTION	COUNTY	TOTAL SHEETS	SHEET NO.
856	14-00170-42-RP	WILL	394	359
CONTRACT NO. 61D47				
ILLINOIS FED. AID PROJECT				

FILE NAME = D:\BX11-shr-xsh-t.mldgn

DATE	
BY	
FINISHED SURVEY	
PLOTTED TEMPLATE	
NOTE BOOK	
AREAS CHECKED	
NO.	

DATE	
BY	
ORIGINAL SURVEY	
PLOTTED TEMPLATE	
NOTE BOOK	
AREAS CHECKED	
NO.	



FILE NAME = DIBX11-ah-t-xash-t.mxd



USER NAME = TEG	DESIGNED - BLP	REVISED - 3/3/2015
	DRAWN - JBH	REVISED - 6/19/2015
PLOT SCALE = 20.0000' / in.	CHECKED - CRC	REVISED - 9/27/2016
PLOT DATE = 11/14/2017	DATE - 11/15/17	REVISED -

**STATE OF ILLINOIS
DEPARTMENT OF TRANSPORTATION**

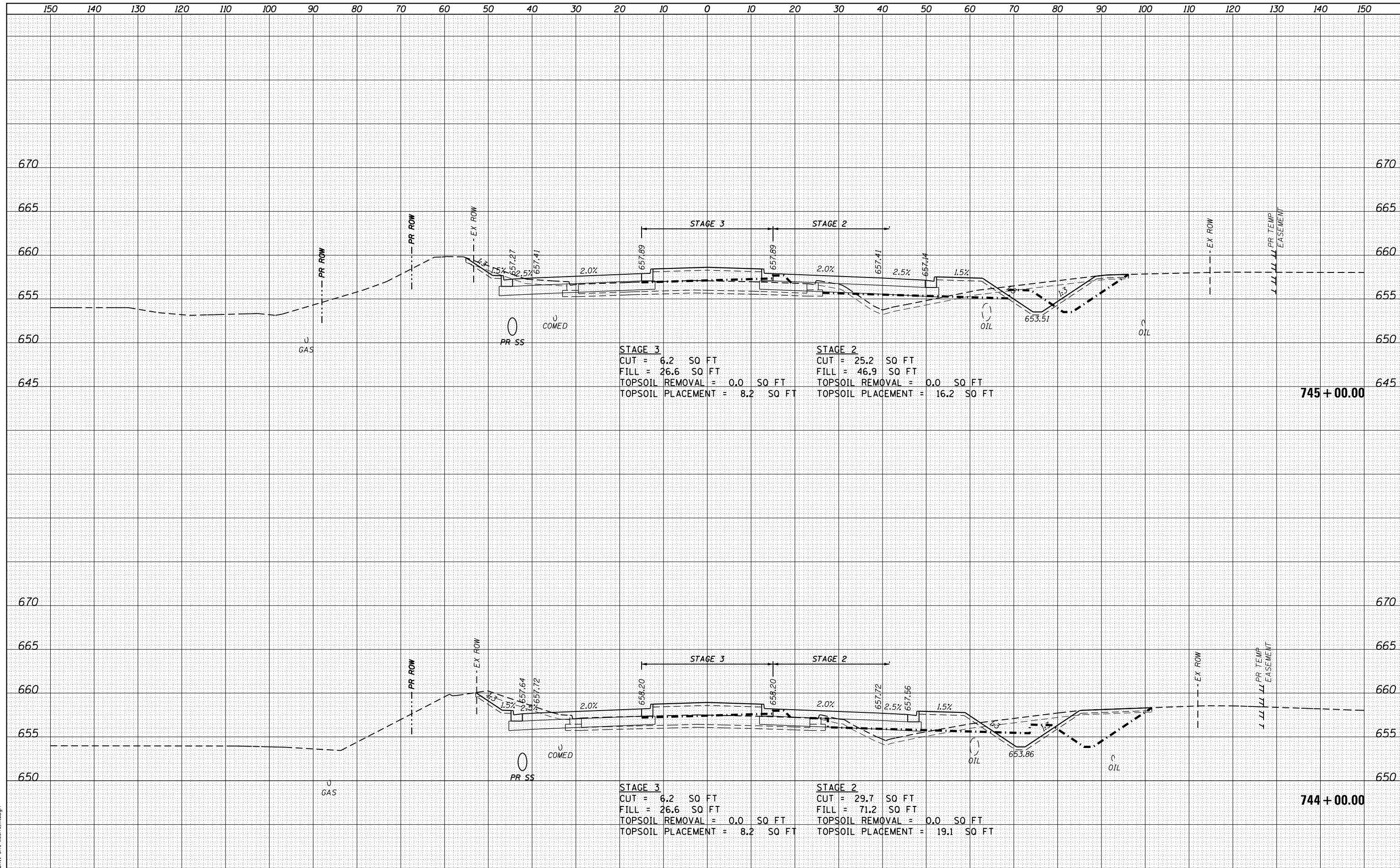
**CROSS SECTIONS
WEBER ROAD**

SCALE: AS SHOWN SHEET 9 OF 30 SHEETS STA. 742+00.00 TO STA. 743+00.00

F.A.P. RTE.	SECTION	COUNTY	TOTAL SHEETS	SHEET NO.
856	14-00170-42-RP	WILL	394	360
CONTRACT NO. 61D47				
ILLINOIS FED. AID PROJECT				

DATE	
BY	
FINAL SURVEY	SURVEYED
NOTE BOOK	PLOTTED
NO.	TEMPLATE
	AREAS CHECKED

DATE	
BY	
ORIGINAL SURVEY	SURVEYED
NOTE BOOK	PLOTTED
NO.	TEMPLATE
	AREAS CHECKED



FILE NAME = D:\B\11-ah-t-xash-t.mxd



USER NAME = TEG	DESIGNED - BLP	REVISED - 3/3/2015
	DRAWN - JBH	REVISED - 6/19/2015
PLOT SCALE = 20.0000' / in.	CHECKED - CRC	REVISED - 9/27/2016
PLOT DATE = 11/14/2017	DATE - 11/15/17	REVISED -

**STATE OF ILLINOIS
DEPARTMENT OF TRANSPORTATION**

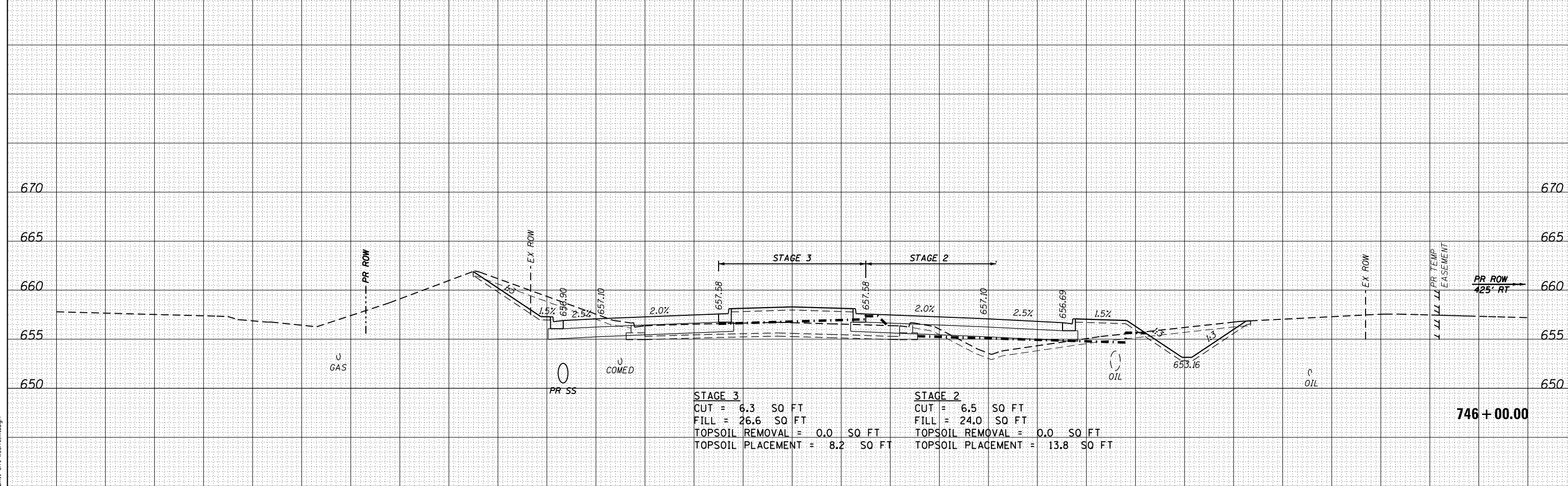
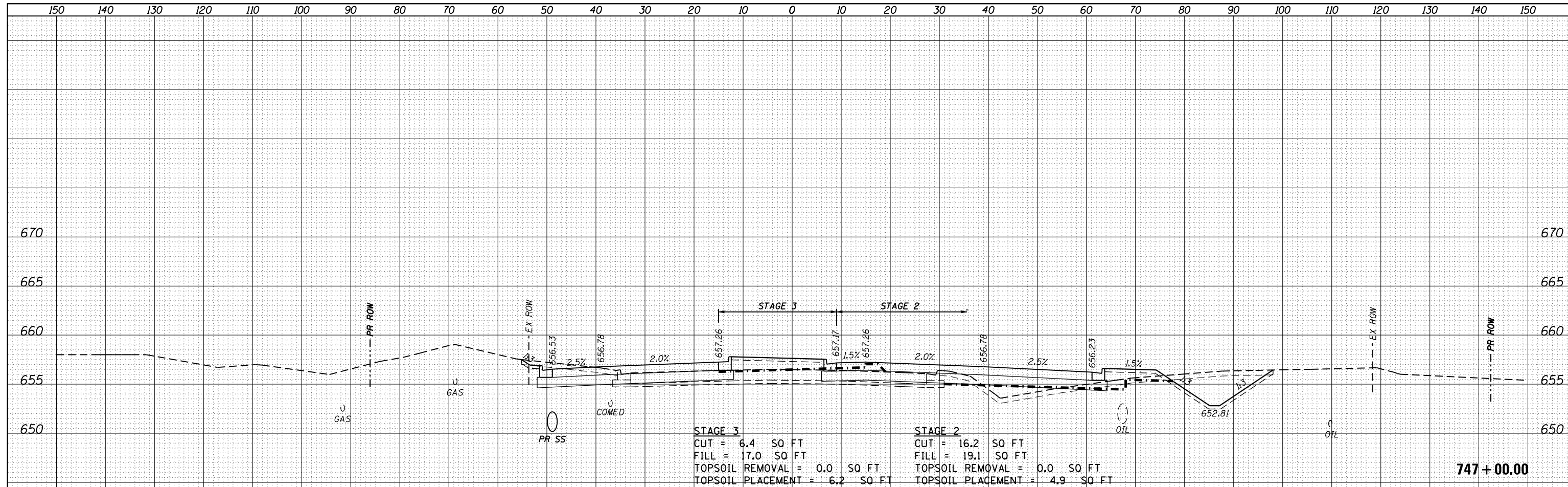
**CROSS SECTIONS
WEBER ROAD**

SCALE: AS SHOWN SHEET 10 OF 30 SHEETS STA. 744+00.00 TO STA. 745+00.00

F.A.P. RTE.	SECTION	COUNTY	TOTAL SHEETS	SHEET NO.
856	14-00170-42-RP	WILL	394	361
				CONTRACT NO. 61D47
ILLINOIS FED. AID PROJECT				

DATE	
BY	
FINAL SURVEY	
NOTED	
PLATTED	
NOTE BOOK	
AREAS CHECKED	
NO.	

DATE	
BY	
ORIGINAL SURVEY	
NOTED	
PLATTED	
AREAS CHECKED	
NO.	



FILE NAME = D:\B\11-ah-t-xsh-t.mxd



USER NAME = TEG	DESIGNED - BLP	REVISED - 3/3/2015
	DRAWN - JBH	REVISED - 6/19/2015
PLOT SCALE = 20.0000' / in.	CHECKED - CRC	REVISED - 9/27/2016
PLOT DATE = 11/14/2017	DATE - 11/15/17	REVISED -

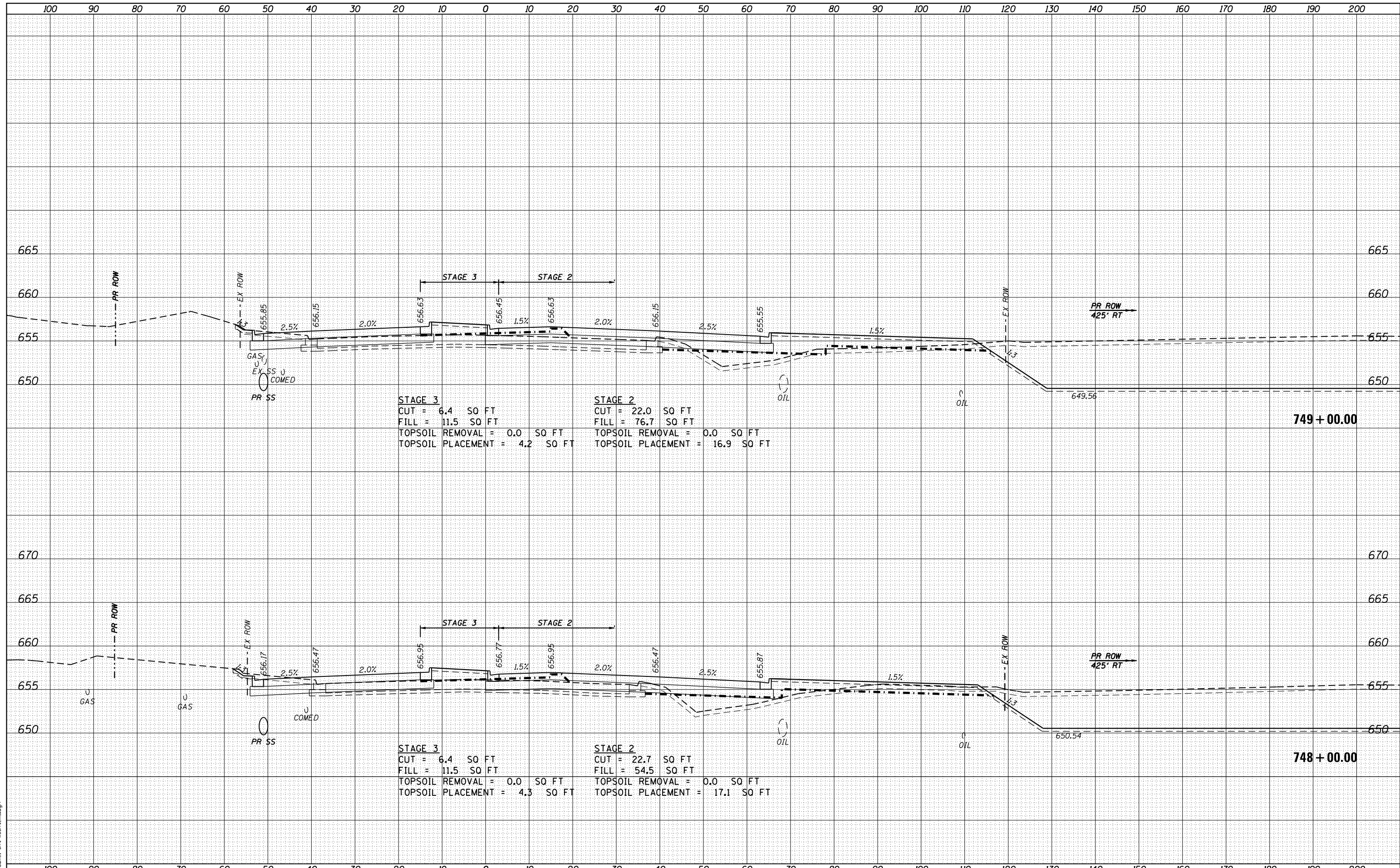
STATE OF ILLINOIS
DEPARTMENT OF TRANSPORTATION

CROSS SECTIONS			
WEBER ROAD			
SCALE: AS SHOWN	SHEET 11	OF 30 SHEETS	STA. 746+00.00 TO STA. 747+00.00

F.A.P. RTE.	SECTION	COUNTY	TOTAL SHEETS	SHEET NO.
856	14-00170-42-RP	WILL	394	362
CONTRACT NO. 61D47				
ILLINOIS FED. AID PROJECT				

DATE	
BY	
FINAL SURVEY	
SURVEYED	
PLOTTED	
TEMPLATE	
NOTE BOOK	
AREAS CHECKED	
NO.	

DATE	
BY	
ORIGINAL SURVEY	
SURVEYED	
PLOTTED	
TEMPLATE	
NOTE BOOK	
AREAS CHECKED	
NO.	



STAGE 3
 CUT = 6.4 SO FT
 FILL = 11.5 SO FT
 TOPSOIL REMOVAL = 0.0 SO FT
 TOPSOIL PLACEMENT = 4.2 SO FT

STAGE 2
 CUT = 22.0 SO FT
 FILL = 76.7 SO FT
 TOPSOIL REMOVAL = 0.0 SO FT
 TOPSOIL PLACEMENT = 16.9 SO FT

STAGE 3
 CUT = 6.4 SO FT
 FILL = 11.5 SO FT
 TOPSOIL REMOVAL = 0.0 SO FT
 TOPSOIL PLACEMENT = 4.3 SO FT

STAGE 2
 CUT = 22.7 SO FT
 FILL = 54.5 SO FT
 TOPSOIL REMOVAL = 0.0 SO FT
 TOPSOIL PLACEMENT = 17.1 SO FT



USER NAME = TEG	DESIGNED - BLP	REVISED - 3/3/2015
	DRAWN - JBH	REVISED - 6/19/2015
PLOT SCALE = 20.0000' / in.	CHECKED - CRC	REVISED - 9/27/2016
PLOT DATE = 11/14/2017	DATE - 11/15/17	REVISED -

**STATE OF ILLINOIS
 DEPARTMENT OF TRANSPORTATION**

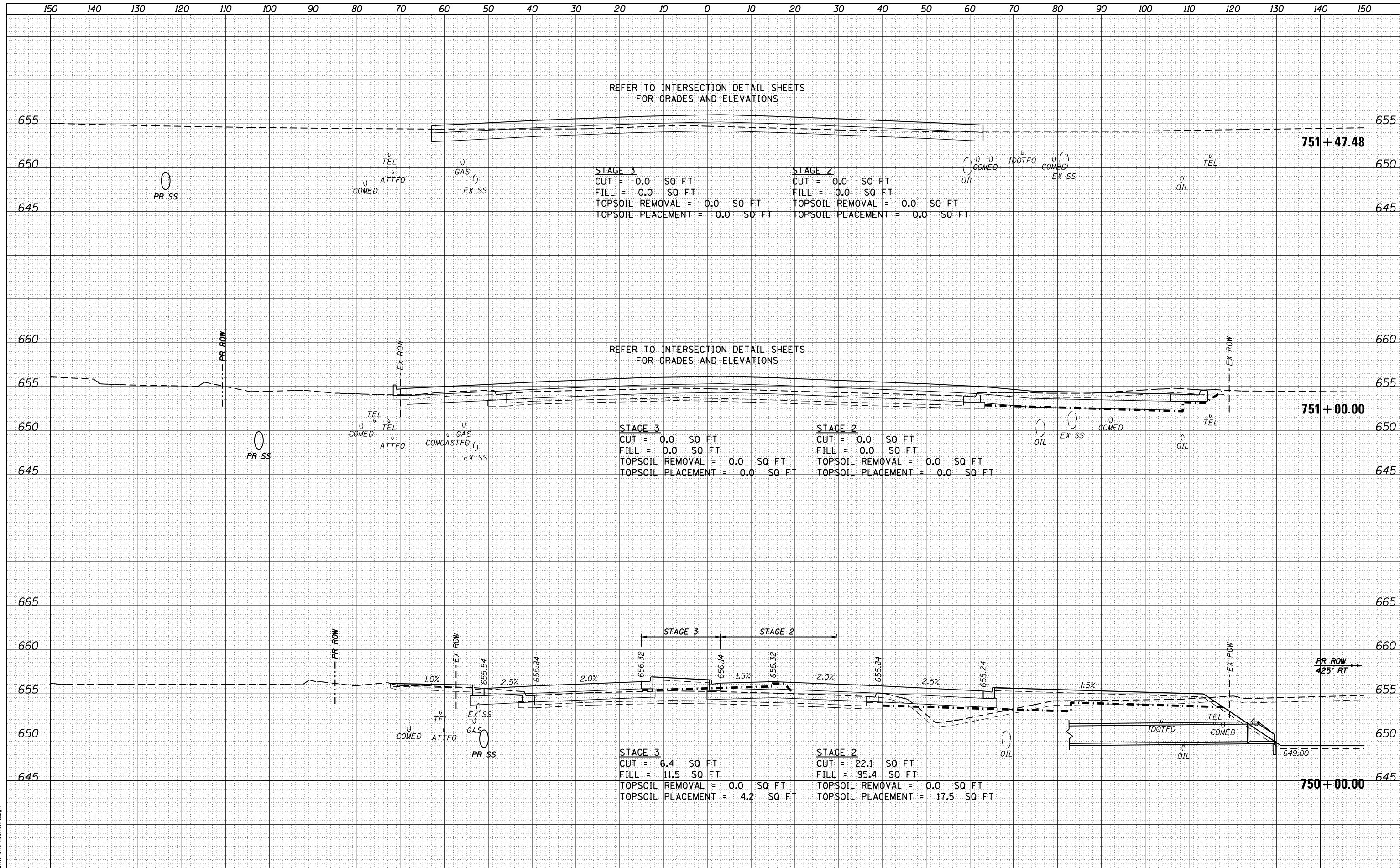
**CROSS SECTIONS
 WEBER ROAD**

SCALE: AS SHOWN SHEET 12 OF 30 SHEETS STA. 748+00.00 TO STA. 749+00.00

F.A.P. RTE.	SECTION	COUNTY	TOTAL SHEETS	SHEET NO.
856	14-00170-42-RP	WILL	394	363
				CONTRACT NO. 61D47
ILLINOIS FED. AID PROJECT				

DATE	
BY	
FINAL SURVEY	
PLOTTED	
NOTE BOOK	
AREAS CHECKED	

DATE	
BY	
ORIGINAL SURVEY	
PLOTTED	
NOTE BOOK	
AREAS CHECKED	



FILE NAME = DIBX11-ah1-xsh1.mxd



USER NAME = TEG	DESIGNED - BLP	REVISED - 3/3/2015
	DRAWN - JBH	REVISED - 6/19/2015
PLOT SCALE = 20.0000' / in.	CHECKED - CRC	REVISED - 9/27/2016
PLOT DATE = 11/14/2017	DATE - 11/15/17	REVISED -

STATE OF ILLINOIS
DEPARTMENT OF TRANSPORTATION

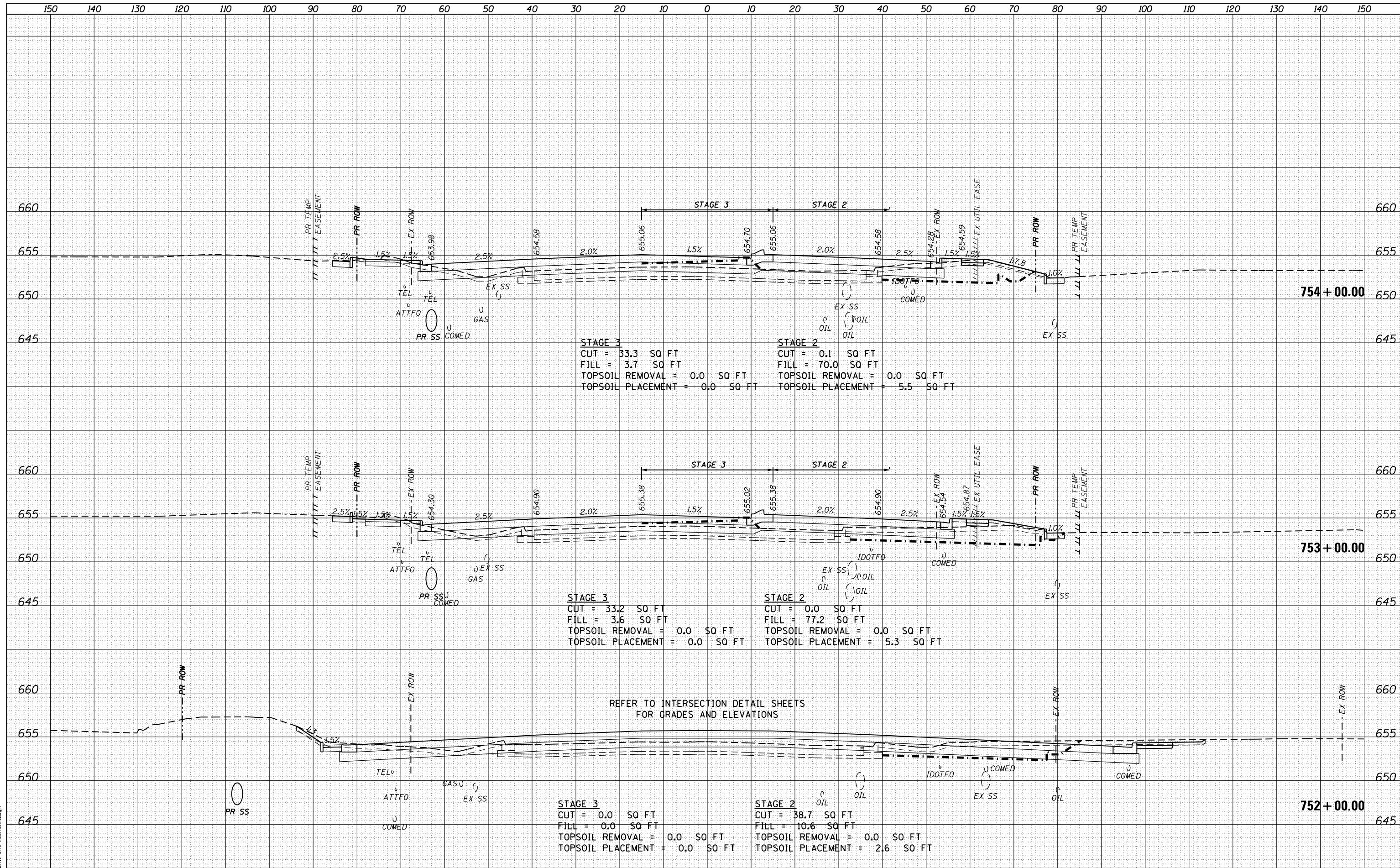
CROSS SECTIONS
WEBER ROAD

SCALE: AS SHOWN SHEET 13 OF 30 SHEETS STA. 750+00.00 TO STA. 751+47.48

F.A.P. RTE.	SECTION	COUNTY	TOTAL SHEETS	SHEET NO.
856	14-00170-42-RP	WILL	394	364
				CONTRACT NO. 61D47
ILLINOIS FED. AID PROJECT				

BY	DATE
BY	DATE
BY	DATE
BY	DATE
BY	DATE
BY	DATE
BY	DATE
BY	DATE
BY	DATE
BY	DATE

BY	DATE
BY	DATE
BY	DATE
BY	DATE
BY	DATE
BY	DATE
BY	DATE
BY	DATE
BY	DATE
BY	DATE



REFER TO INTERSECTION DETAIL SHEETS FOR GRADES AND ELEVATIONS



USER NAME = TEG	DESIGNED - BLP	REVISED - 3/3/2015
	DRAWN - JBH	REVISED - 6/19/2015
PLOT SCALE = 20.0000' / in.	CHECKED - CRC	REVISED - 9/27/2016
PLOT DATE = 11/14/2017	DATE - 11/15/17	REVISED -

**STATE OF ILLINOIS
DEPARTMENT OF TRANSPORTATION**


**CROSS SECTIONS
WEBER ROAD**

SCALE: AS SHOWN | SHEET 14 OF 30 SHEETS | STA. 752+00.00 TO STA. 754+00.00

F.A.P. RTE.	SECTION	COUNTY	TOTAL SHEETS	SHEET NO.
856	14-00170-42-RP	WILL	394	365
CONTRACT NO. 61D47				
ILLINOIS FED. AID PROJECT				

DATE	
BY	
NO.	
FINAL SURVEY	
NO. CHECKED	
PLOTTED	
TEMPLATE	
AREAS	
AREAS	

DATE	
BY	
NO.	
ORIGINAL SURVEY	
NO. CHECKED	
PLOTTED	
TEMPLATE	
AREAS	
AREAS	



FILE NAME = DIBX11-ah-t-xsh-t.mxd



USER NAME = TEG	DESIGNED - BLP	REVISED - 3/3/2015
	DRAWN - JBH	REVISED - 6/19/2015
PLOT SCALE = 20.0000' / in.	CHECKED - CRC	REVISED - 9/27/2016
PLOT DATE = 11/14/2017	DATE - 11/15/17	REVISED -


STATE OF ILLINOIS
DEPARTMENT OF TRANSPORTATION

CROSS SECTIONS	
WEBER ROAD	
SCALE: AS SHOWN	SHEET 15 OF 30 SHEETS
STA. 755+00.00 TO STA. 756+00.00	

F.A.P. RTE.	SECTION	COUNTY	TOTAL SHEETS	SHEET NO.
856	14-00170-42-RP	WILL	394	366
CONTRACT NO. 61D47				
ILLINOIS FED. AID PROJECT				

DATE	
BY	
FINAL SURVEY	
SURVEYED	
PLOTTED	
TEMPLATE	
AREAS	
CHECKED	
NO.	

DATE	
BY	
ORIGINAL SURVEY	
SURVEYED	
PLOTTED	
TEMPLATE	
AREAS	
CHECKED	
NO.	



FILE NAME = DIBX11-ah-t-xsh-t.mxd



USER NAME = TEG	DESIGNED - BLP	REVISED - 3/3/2015
	DRAWN - JBH	REVISED - 6/19/2015
PLOT SCALE = 20.0000' / in.	CHECKED - CRC	REVISED - 9/27/2016
PLOT DATE = 11/14/2017	DATE - 11/15/17	REVISED -


**STATE OF ILLINOIS
DEPARTMENT OF TRANSPORTATION**

CROSS SECTIONS WEBER ROAD	
SCALE: AS SHOWN	SHEET 16 OF 30 SHEETS
STA. 757+00.00 TO STA. 759+00.00	

F.A.P. RTE.	SECTION	COUNTY	TOTAL SHEETS	SHEET NO.
856	14-00170-42-RP	WILL	394	367
CONTRACT NO. 61D47				
ILLINOIS FED. AID PROJECT				

DATE	
BY	
SURVEYED	
PLOTTED	
TEMPLATE	
AREAS	
CHECKED	
NO.	

DATE	
BY	
SURVEYED	
PLOTTED	
TEMPLATE	
AREAS	
CHECKED	
NO.	



FILE NAME = DIBX11-ah1-xsh1.mxd



USER NAME = TEG	DESIGNED - BLP	REVISED - 3/3/2015
	DRAWN - JBH	REVISED - 6/19/2015
PLOT SCALE = 20.0000' / in.	CHECKED - CRC	REVISED - 9/27/2016
PLOT DATE = 11/14/2017	DATE - 11/15/17	REVISED -

STATE OF ILLINOIS
DEPARTMENT OF TRANSPORTATION

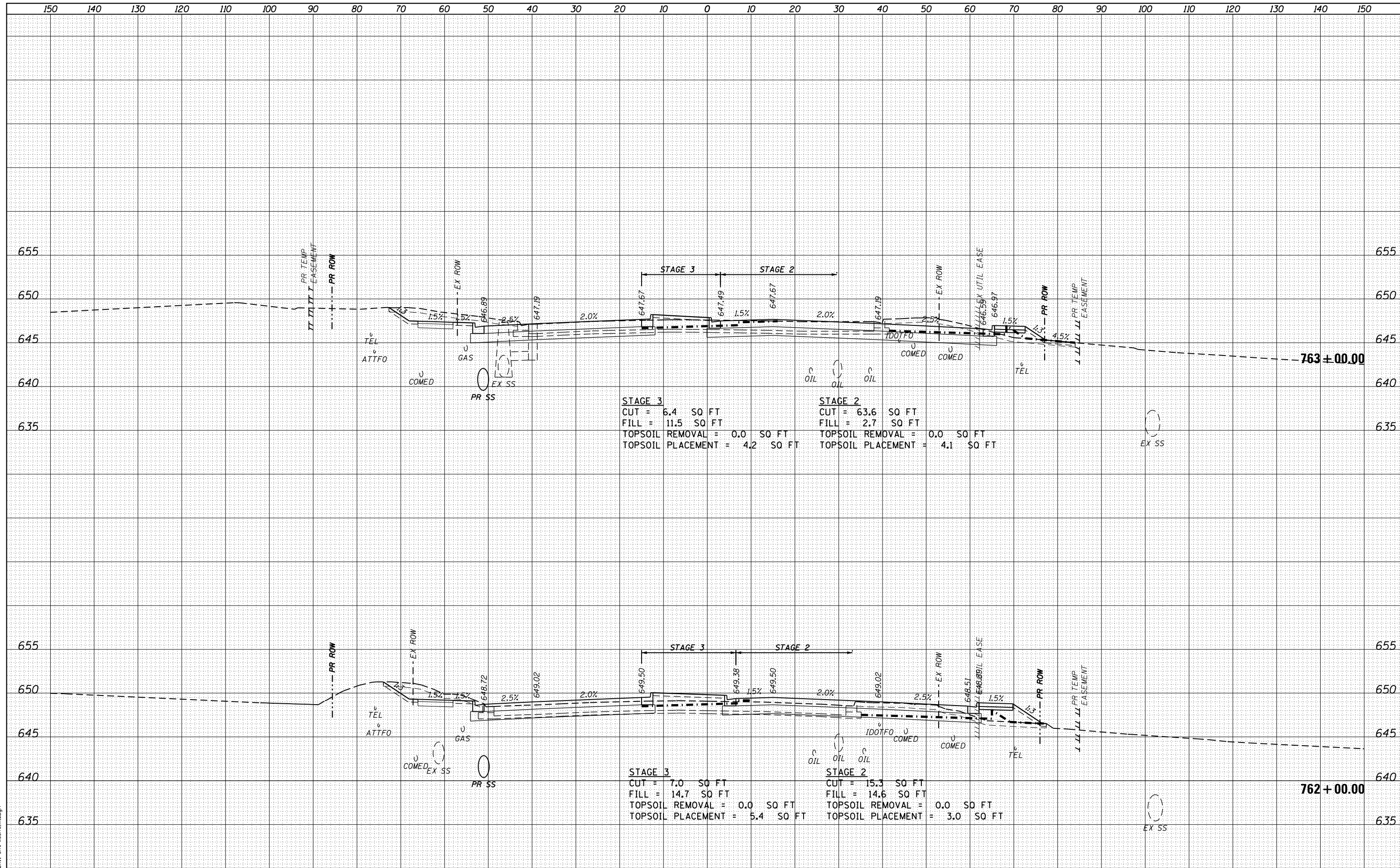
CROSS SECTIONS
WEBER ROAD

SCALE: AS SHOWN SHEET 17 OF 30 SHEETS STA. 760+00.00 TO STA. 761+00.00

F.A.P. RTE.	SECTION	COUNTY	TOTAL SHEETS	SHEET NO.
856	14-00170-42-RP	WILL	394	368
				CONTRACT NO. 61D47
ILLINOIS FED. AID PROJECT				

DATE	
BY	
FINISHED SURVEY	
PLOTTED TEMPLATE	
NOTE BOOK	
AREAS CHECKED	
NO.	

DATE	
BY	
ORIGINAL SURVEY	
PLOTTED TEMPLATE	
NOTE BOOK	
AREAS CHECKED	
NO.	



FILE NAME = DIBX11-ah1-xash1.mxd



USER NAME = TEG	DESIGNED - BLP	REVISED - 3/3/2015
	DRAWN - JBH	REVISED - 6/19/2015
PLOT SCALE = 20.0000' / in.	CHECKED - CRC	REVISED - 9/27/2016
PLOT DATE = 11/14/2017	DATE - 11/15/17	REVISED -

STATE OF ILLINOIS
DEPARTMENT OF TRANSPORTATION

CROSS SECTIONS
WEBER ROAD


SCALE: AS SHOWN SHEET 18 OF 30 SHEETS STA. 762+00.00 TO STA. 763+00.00

F.A.P. RTE.	SECTION	COUNTY	TOTAL SHEETS	SHEET NO.
856	14-00170-42-RP	WILL	394	369
				CONTRACT NO. 61D47
ILLINOIS FED. AID PROJECT				

DATE	
BY	
SURVEYED	
PLOTTED	
TEMPLATE	
AREAS	
CHECKED	
FINAL SURVEY	
NOTE BOOK	
NO.	

DATE	
BY	
SURVEYED	
PLOTTED	
TEMPLATE	
AREAS	
CHECKED	
ORIGINAL SURVEY	
NOTE BOOK	
NO.	

FILE NAME = DIBX11-ah-t-xash-t.mxd



USER NAME - TEG	DESIGNED - BLP	REVISED - 3/3/2015
	DRAWN - JBH	REVISED - 6/19/2015
PLOT SCALE = 20.0000' / in.	CHECKED - CRC	REVISED - 9/27/2016
PLOT DATE = 11/14/2017	DATE - 11/15/17	REVISED -

**STATE OF ILLINOIS
DEPARTMENT OF TRANSPORTATION**

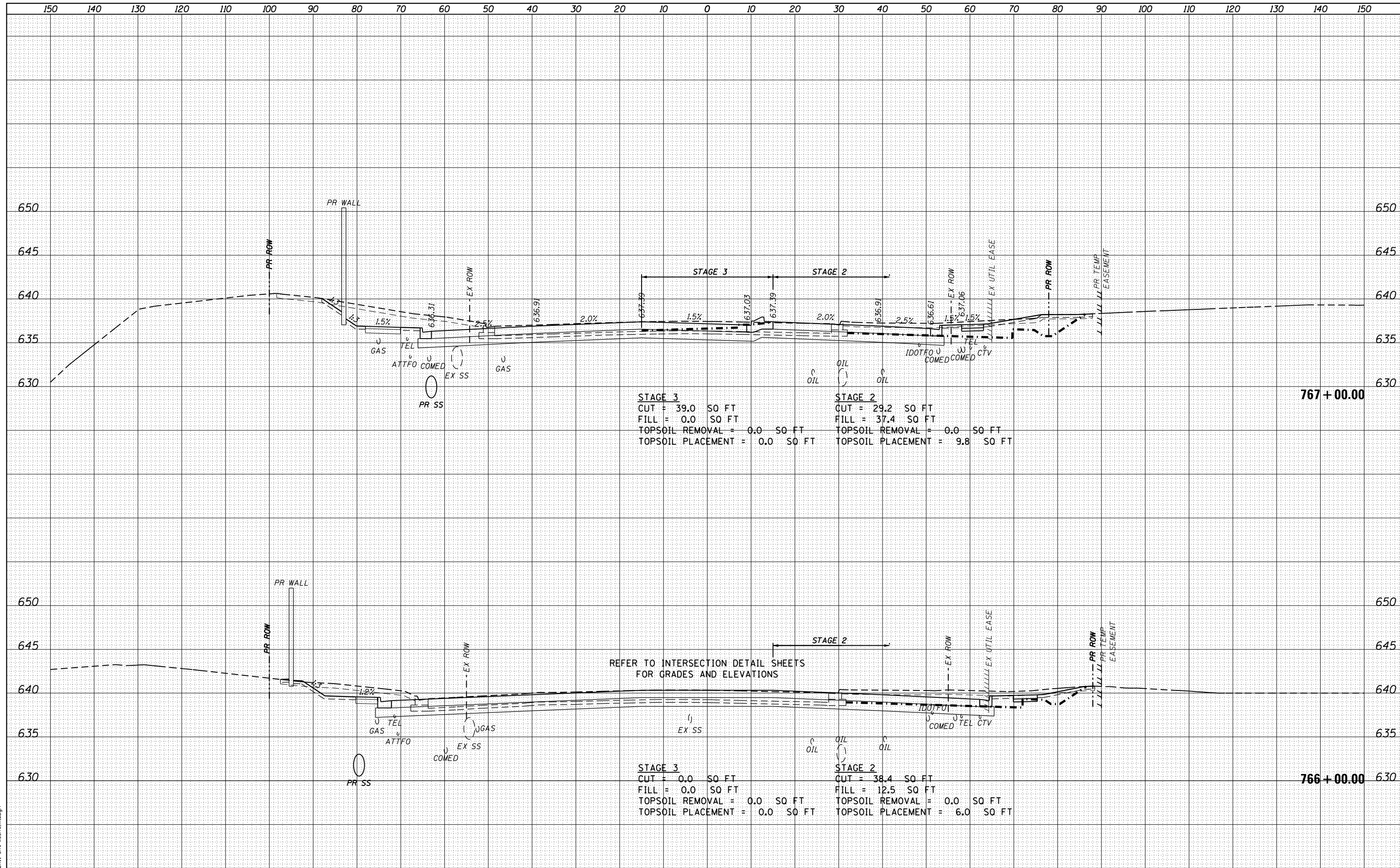
**CROSS SECTIONS
WEBER ROAD**

SCALE: AS SHOWN SHEET 19 OF 30 SHEETS STA. 764+00.00 TO STA. 765+20.51

F.A.P. RTE.	SECTION	COUNTY	TOTAL SHEETS	SHEET NO.
856	14-00170-42-RP	WILL	394	370
				CONTRACT NO. 61D47
ILLINOIS FED. AID PROJECT				

DATE	
BY	
FINAL SURVEY	
SURVEYED	
PLOTTED	
TEMPLATE	
NOTE BOOK	
AREAS CHECKED	
NO.	

DATE	
BY	
ORIGINAL SURVEY	
SURVEYED	
PLOTTED	
TEMPLATE	
NOTE BOOK	
AREAS CHECKED	
NO.	



STAGE 3
 CUT = 39.0 SQ FT
 FILL = 0.0 SQ FT
 TOPSOIL REMOVAL = 0.0 SQ FT
 TOPSOIL PLACEMENT = 0.0 SQ FT

STAGE 2
 CUT = 29.2 SQ FT
 FILL = 37.4 SQ FT
 TOPSOIL REMOVAL = 0.0 SQ FT
 TOPSOIL PLACEMENT = 9.8 SQ FT

REFER TO INTERSECTION DETAIL SHEETS
 FOR GRADES AND ELEVATIONS

STAGE 3
 CUT = 0.0 SQ FT
 FILL = 0.0 SQ FT
 TOPSOIL REMOVAL = 0.0 SQ FT
 TOPSOIL PLACEMENT = 0.0 SQ FT

STAGE 2
 CUT = 38.4 SQ FT
 FILL = 12.5 SQ FT
 TOPSOIL REMOVAL = 0.0 SQ FT
 TOPSOIL PLACEMENT = 6.0 SQ FT

FILE NAME = DIBX11-ah1-xash1.mxd



USER NAME = TEG	DESIGNED - BLP	REVISED - 3/3/2015
	DRAWN - JBH	REVISED - 6/19/2015
PLOT SCALE = 20.0000' / in.	CHECKED - CRC	REVISED - 9/27/2016
PLOT DATE = 11/14/2017	DATE - 11/15/17	REVISED -

**STATE OF ILLINOIS
 DEPARTMENT OF TRANSPORTATION**

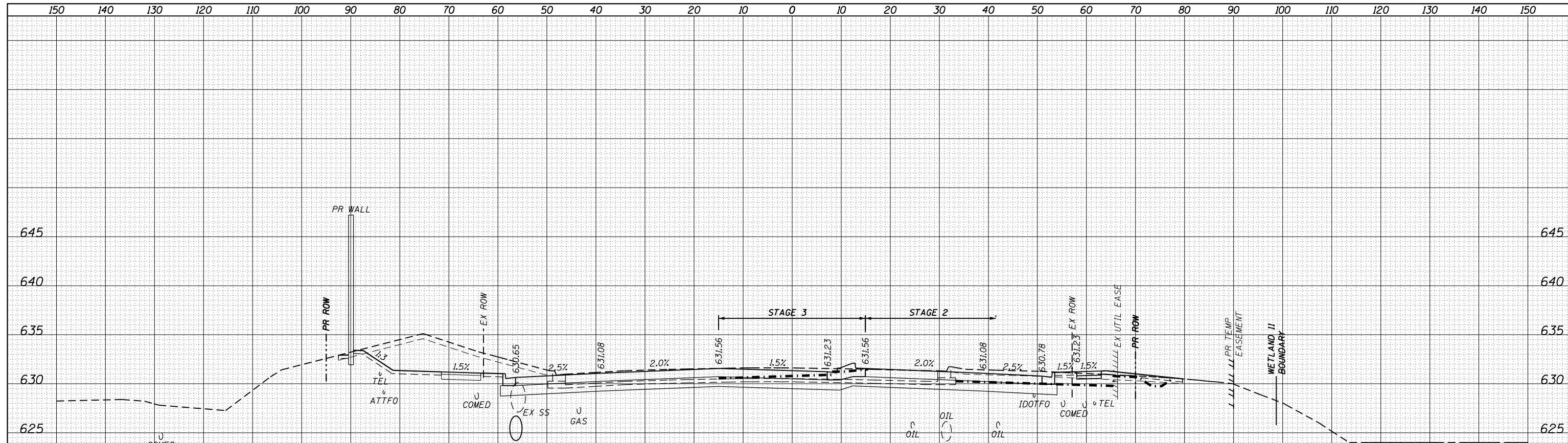
**CROSS SECTIONS
 WEBER ROAD**

SCALE: AS SHOWN SHEET 20 OF 30 SHEETS STA. 766+00.00 TO STA. 767+00.00

F.A.P. RTE.	SECTION	COUNTY	TOTAL SHEETS	SHEET NO.
856	14-00170-42-RP	WILL	394	371
				CONTRACT NO. 61D47
ILLINOIS FED. AID PROJECT				

DATE	
BY	
FINAL SURVEY	
PLOTTED TEMPLATE	
NOTE BOOK	
AREAS CHECKED	

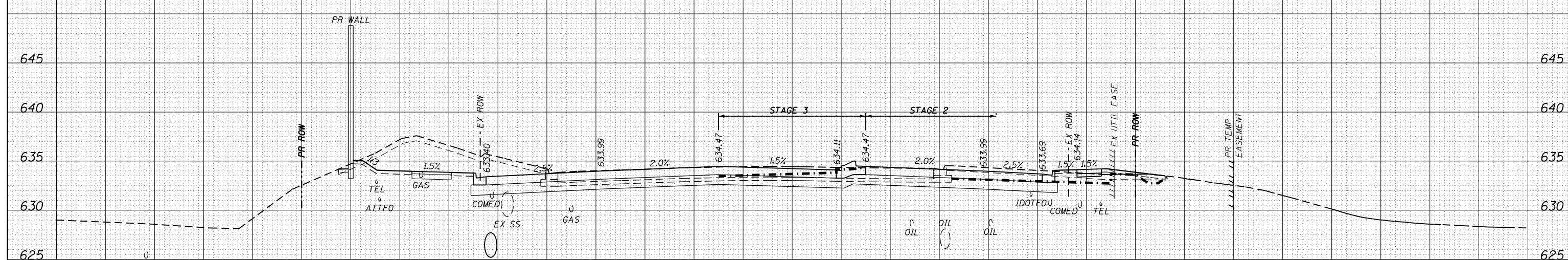
DATE	
BY	
ORIGINAL SURVEY	
PLOTTED TEMPLATE	
NOTE BOOK	
AREAS CHECKED	



STAGE 3
 CUT = 39.0 SQ FT
 FILL = 0.0 SQ FT
 TOPSOIL REMOVAL = 0.0 SQ FT
 TOPSOIL PLACEMENT = 0.0 SQ FT

STAGE 2
 CUT = 29.0 SQ FT
 FILL = 13.5 SQ FT
 TOPSOIL REMOVAL = 0.0 SQ FT
 TOPSOIL PLACEMENT = 7.0 SQ FT

769 + 00.00



STAGE 3
 CUT = 38.6 SQ FT
 FILL = 0.0 SQ FT
 TOPSOIL REMOVAL = 0.0 SQ FT
 TOPSOIL PLACEMENT = 0.0 SQ FT

STAGE 2
 CUT = 29.0 SQ FT
 FILL = 11.7 SQ FT
 TOPSOIL REMOVAL = 0.0 SQ FT
 TOPSOIL PLACEMENT = 5.8 SQ FT

768 + 00.00

FILE NAME = DIBX11-ah-t-xsh-t.mxd



USER NAME = TEG	DESIGNED - BLP	REVISED - 3/3/2015
	DRAWN - JBH	REVISED - 6/19/2015
PLOT SCALE = 20.0000' / in.	CHECKED - CRC	REVISED - 9/27/2016
PLOT DATE = 11/14/2017	DATE - 11/15/17	REVISED -

**STATE OF ILLINOIS
 DEPARTMENT OF TRANSPORTATION**

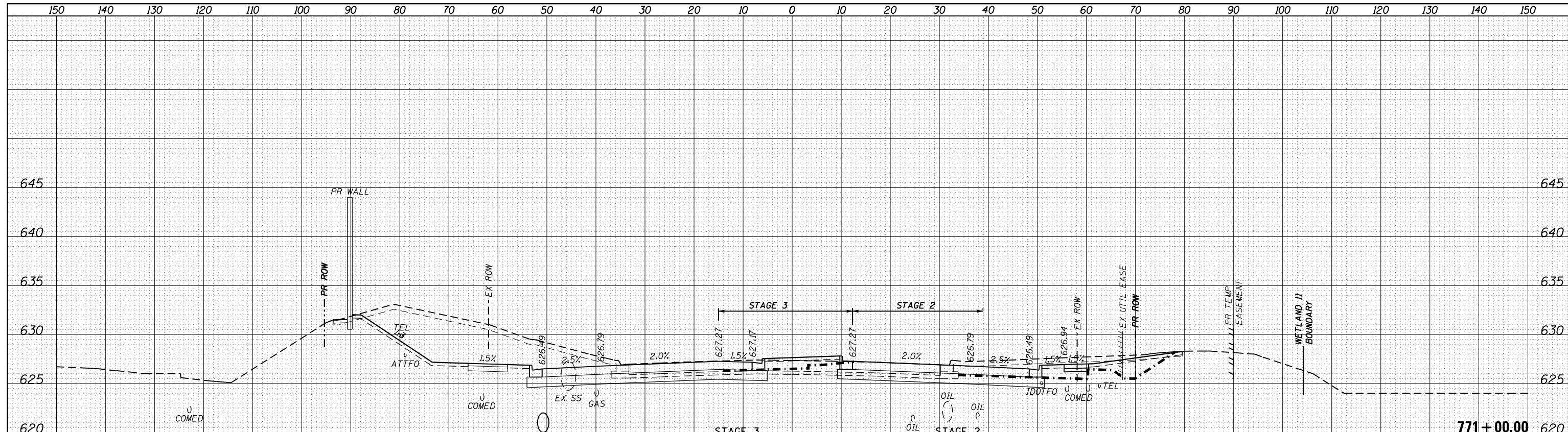
**CROSS SECTIONS
 WEBER ROAD**

SCALE: AS SHOWN SHEET 21 OF 30 SHEETS STA. 768+00.00 TO STA. 769+00.00

F.A.P. RTE.	SECTION	COUNTY	TOTAL SHEETS	SHEET NO.
856	14-00170-42-RP	WILL	394	372
				CONTRACT NO. 61D47
ILLINOIS FED. AID PROJECT				

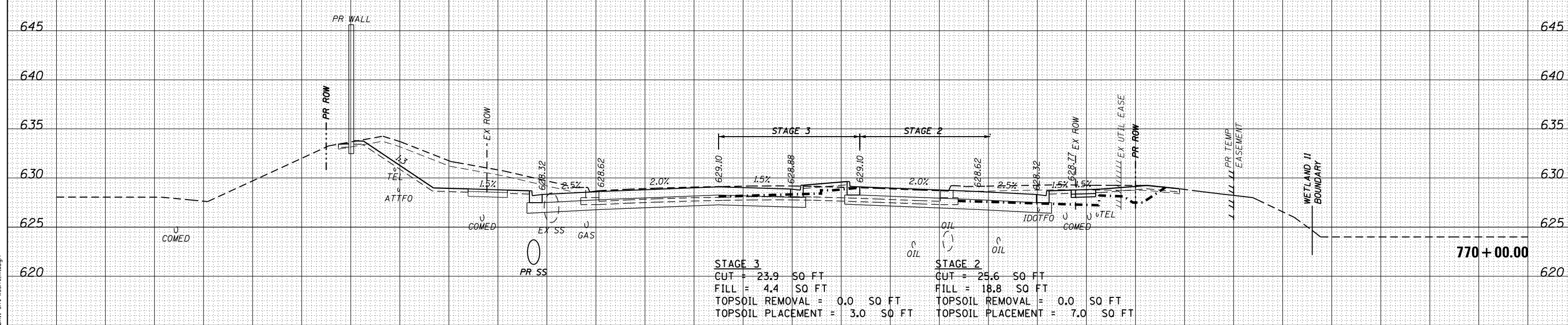
DATE	
BY	
FINAL SURVEY	
PLOTTED TEMPLATE	
NOTE BOOK	
AREAS CHECKED	

DATE	
BY	
ORIGINAL SURVEY	
PLOTTED TEMPLATE	
NOTE BOOK	
AREAS CHECKED	



STAGE 3
 CUT = 13.9 SQ FT
 FILL = 10.3 SQ FT
 TOPSOIL REMOVAL = 0.0 SQ FT
 TOPSOIL PLACEMENT = 5.1 SQ FT


STAGE 2
 CUT = 26.3 SQ FT
 FILL = 22.1 SQ FT
 TOPSOIL REMOVAL = 0.0 SQ FT
 TOPSOIL PLACEMENT = 7.9 SQ FT



STAGE 3
 CUT = 23.9 SQ FT
 FILL = 4.4 SQ FT
 TOPSOIL REMOVAL = 0.0 SQ FT
 TOPSOIL PLACEMENT = 3.0 SQ FT

STAGE 2
 CUT = 25.6 SQ FT
 FILL = 18.8 SQ FT
 TOPSOIL REMOVAL = 0.0 SQ FT
 TOPSOIL PLACEMENT = 7.0 SQ FT

FILE NAME = DIBX11-ah-t-xsh-t.mxd



USER NAME = TEG	DESIGNED - BLP	REVISED - 3/3/2015
	DRAWN - JBH	REVISED - 6/19/2015
PLOT SCALE = 20.0000' / in.	CHECKED - CRC	REVISED - 9/27/2016
PLOT DATE = 11/14/2017	DATE - 11/15/17	REVISED -

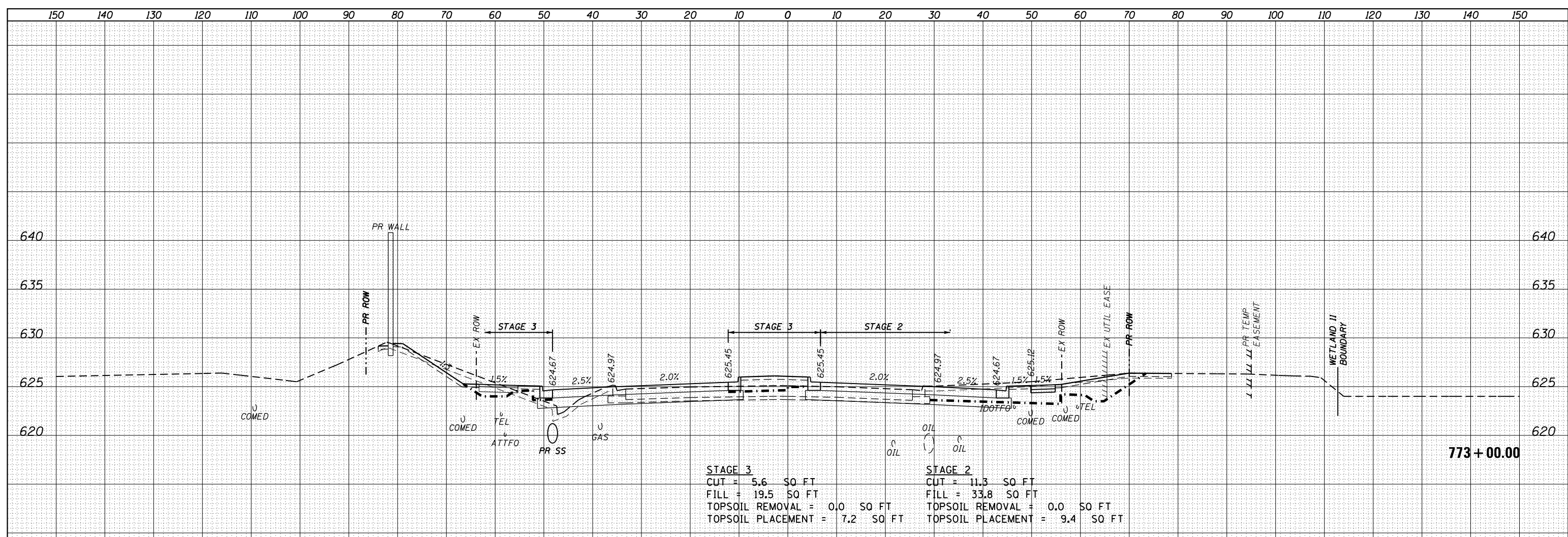
**STATE OF ILLINOIS
 DEPARTMENT OF TRANSPORTATION**

CROSS SECTIONS WEBER ROAD	
SCALE: AS SHOWN	SHEET 22 OF 30 SHEETS
STA. 770+00.00 TO STA. 771+00.00	

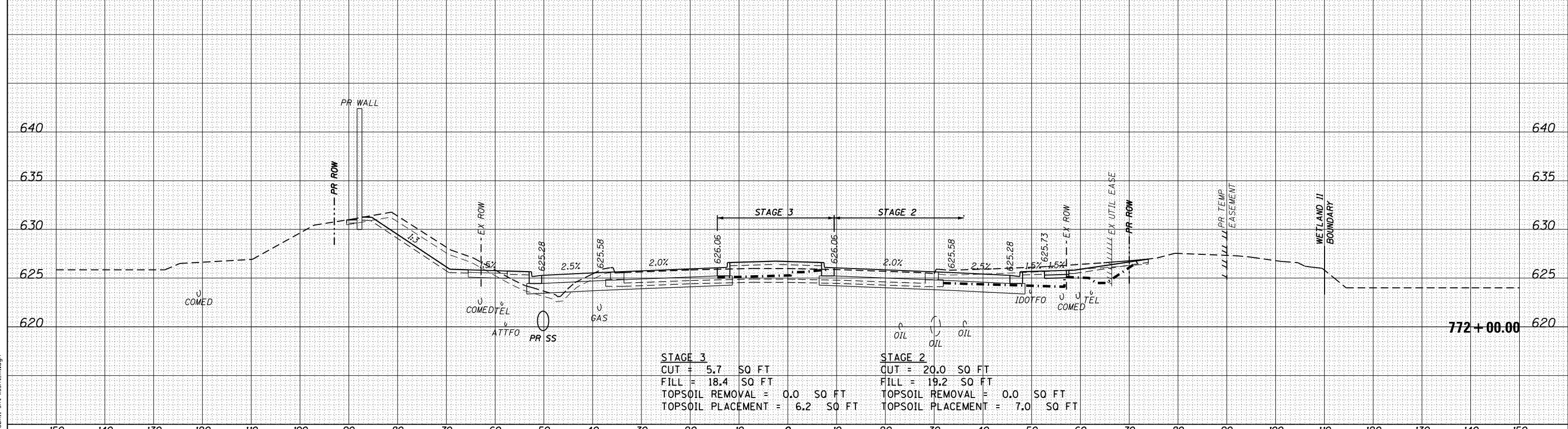
F.A.P. RTE.	SECTION	COUNTY	TOTAL SHEETS	SHEET NO.
856	14-00170-42-RP	WILL	394	373
CONTRACT NO. 61D47				
ILLINOIS FED. AID PROJECT				

DATE	BY

DATE	BY



STAGE 3	STAGE 2
CUT = 5.6 SQ FT	CUT = 11.3 SQ FT
FILL = 19.5 SQ FT	FILL = 33.8 SQ FT
TOPSOIL REMOVAL = 0.0 SQ FT	TOPSOIL REMOVAL = 0.0 SQ FT
TOPSOIL PLACEMENT = 7.2 SQ FT	TOPSOIL PLACEMENT = 9.4 SQ FT



STAGE 3	STAGE 2
CUT = 5.7 SQ FT	CUT = 20.0 SQ FT
FILL = 18.4 SQ FT	FILL = 19.2 SQ FT
TOPSOIL REMOVAL = 0.0 SQ FT	TOPSOIL REMOVAL = 0.0 SQ FT
TOPSOIL PLACEMENT = 6.2 SQ FT	TOPSOIL PLACEMENT = 7.0 SQ FT

FILE NAME = D:\BX11-shl-kashl.mxd



USER NAME = TEG	DESIGNED - BLP	REVISED - 3/3/2015
	DRAWN - JBH	REVISED - 6/19/2015
	CHECKED - CRC	REVISED - 9/27/2016
	DATE - 11/15/17	REVISED -

**STATE OF ILLINOIS
DEPARTMENT OF TRANSPORTATION**

**CROSS SECTIONS
WEBER ROAD**

SCALE: AS SHOWN SHEET 23 OF 30 SHEETS STA. 772+00.00 TO STA. 773+00.00

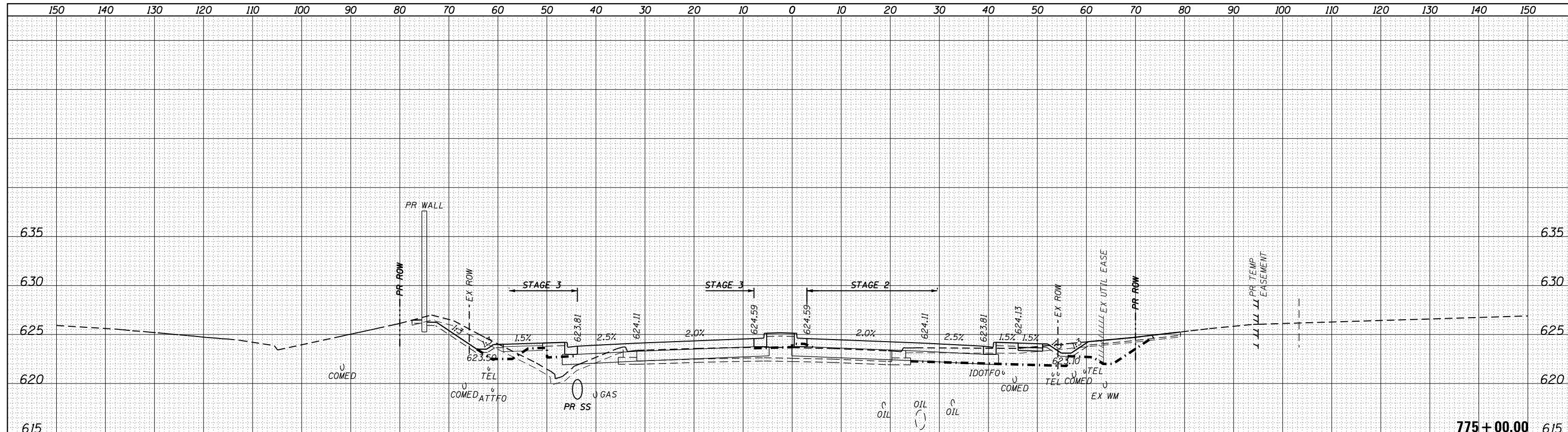
F.A.P. RTE.	SECTION	COUNTY	TOTAL SHEETS	SHEET NO.
856	14-00170-42-RP	WILL	394	374

CONTRACT NO. 61D47

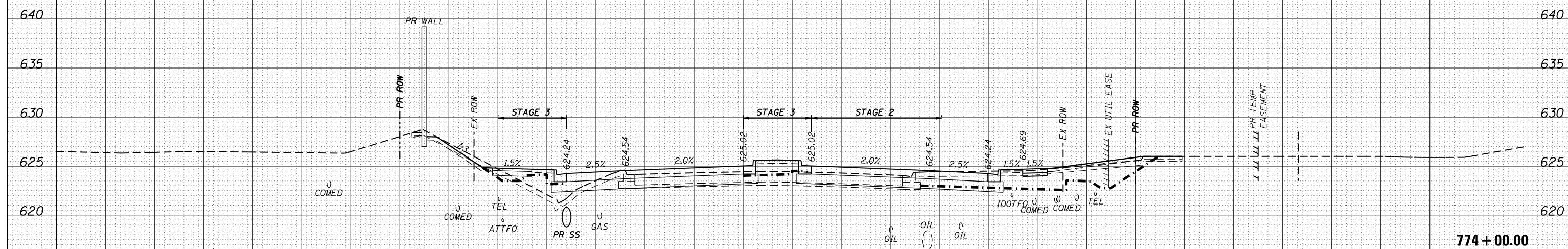
ILLINOIS FED. AID PROJECT

DATE	
BY	
FINAL SURVEY	SURVEYED
NOTE BOOK	PLOTTED
NO.	AREAS CHECKED

DATE	
BY	
ORIGINAL SURVEY	SURVEYED
NOTE BOOK	PLOTTED
NO.	AREAS CHECKED




STAGE 3	STAGE 2
CUT = 9.7 SQ FT	CUT = 4.1 SQ FT
FILL = 12.1 SQ FT	FILL = 50.6 SQ FT
TOPSOIL REMOVAL = 0.0 SQ FT	TOPSOIL REMOVAL = 0.0 SQ FT
TOPSOIL PLACEMENT = 5.3 SQ FT	TOPSOIL PLACEMENT = 11.5 SQ FT



STAGE 3	STAGE 2
CUT = 8.0 SQ FT	CUT = 7.4 SQ FT
FILL = 14.5 SQ FT	FILL = 51.6 SQ FT
TOPSOIL REMOVAL = 0.0 SQ FT	TOPSOIL REMOVAL = 0.0 SQ FT
TOPSOIL PLACEMENT = 5.1 SQ FT	TOPSOIL PLACEMENT = 10.6 SQ FT

FILE NAME = DIBX11-ah-t-xsh-t.mxd



USER NAME = TEG	DESIGNED - BLP	REVISED - 3/3/2015
	DRAWN - JBH	REVISED - 6/19/2015
PLOT SCALE = 20.0000' / in.	CHECKED - CRC	REVISED - 9/27/2016
PLOT DATE = 11/14/2017	DATE - 11/15/17	REVISED -

**STATE OF ILLINOIS
DEPARTMENT OF TRANSPORTATION**

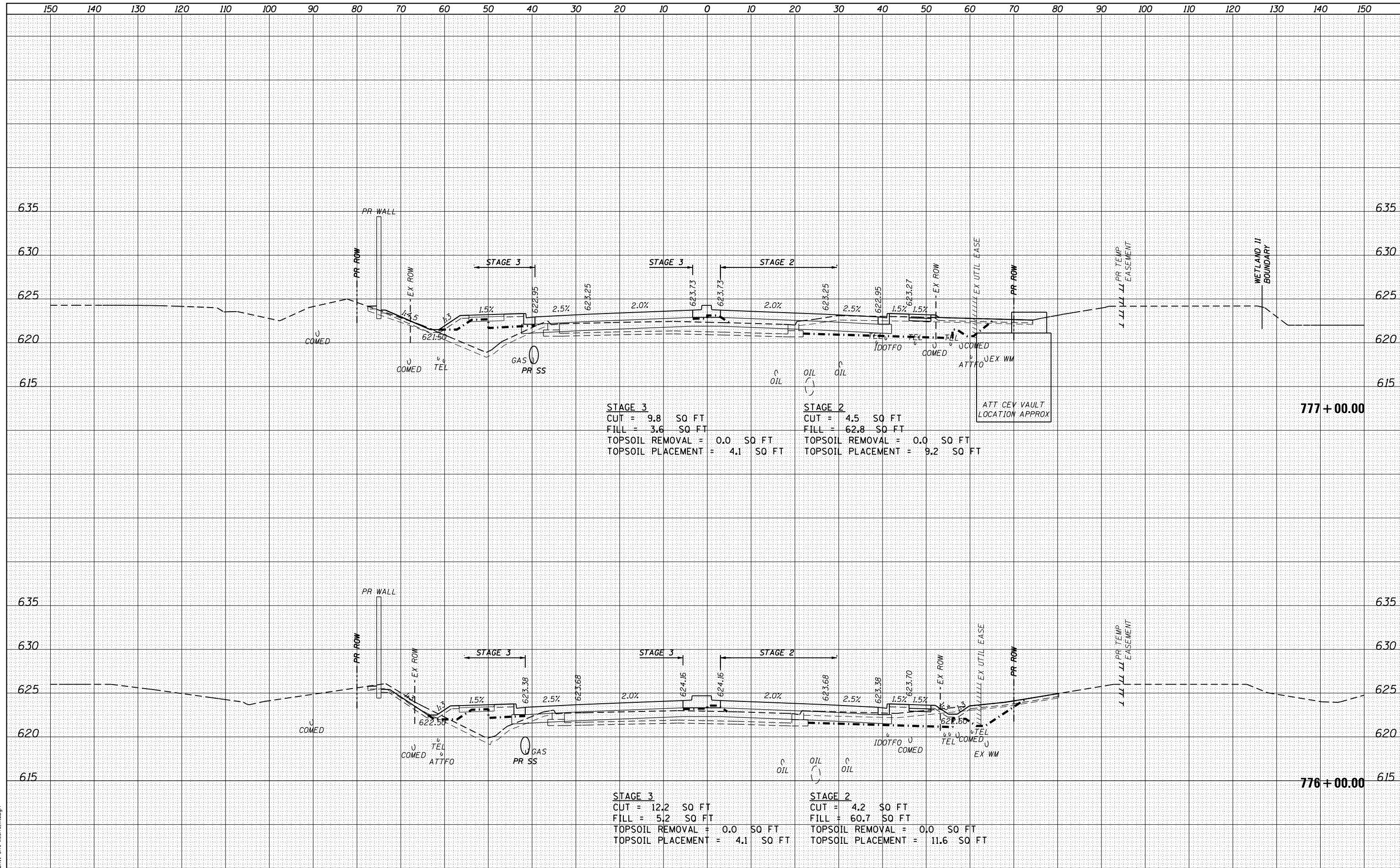
**CROSS SECTIONS
WEBER ROAD**

SCALE: AS SHOWN SHEET 24 OF 30 SHEETS STA. 774+00.00 TO STA. 775+00.00

F.A.P. RTE.	SECTION	COUNTY	TOTAL SHEETS	SHEET NO.
856	14-00170-42-RP	WILL	394	375
CONTRACT NO. 61D47				
ILLINOIS FED. AID PROJECT				

DATE	
BY	
FINAL SURVEY	
PLOTTED	
NOTE BOOK	
AREAS CHECKED	

DATE	
BY	
ORIGINAL SURVEY	
PLOTTED	
NOTE BOOK	
AREAS CHECKED	



STAGE 3
 CUT = 9.8 SQ FT
 FILL = 3.6 SQ FT
 TOPSOIL REMOVAL = 0.0 SQ FT
 TOPSOIL PLACEMENT = 4.1 SQ FT

STAGE 2
 CUT = 4.5 SQ FT
 FILL = 62.8 SQ FT
 TOPSOIL REMOVAL = 0.0 SQ FT
 TOPSOIL PLACEMENT = 9.2 SQ FT

STAGE 3
 CUT = 12.2 SQ FT
 FILL = 5.2 SQ FT
 TOPSOIL REMOVAL = 0.0 SQ FT
 TOPSOIL PLACEMENT = 4.1 SQ FT

STAGE 2
 CUT = 4.2 SQ FT
 FILL = 60.7 SQ FT
 TOPSOIL REMOVAL = 0.0 SQ FT
 TOPSOIL PLACEMENT = 11.6 SQ FT

FILE NAME = DIBX11-ah1-xsh1.mxd



USER NAME = TEG	DESIGNED - BLP	REVISED - 3/3/2015
	DRAWN - JBH	REVISED - 6/19/2015
PLOT SCALE = 20.0000' / in.	CHECKED - CRC	REVISED - 9/27/2016
PLOT DATE = 11/14/2017	DATE - 11/15/17	REVISED -

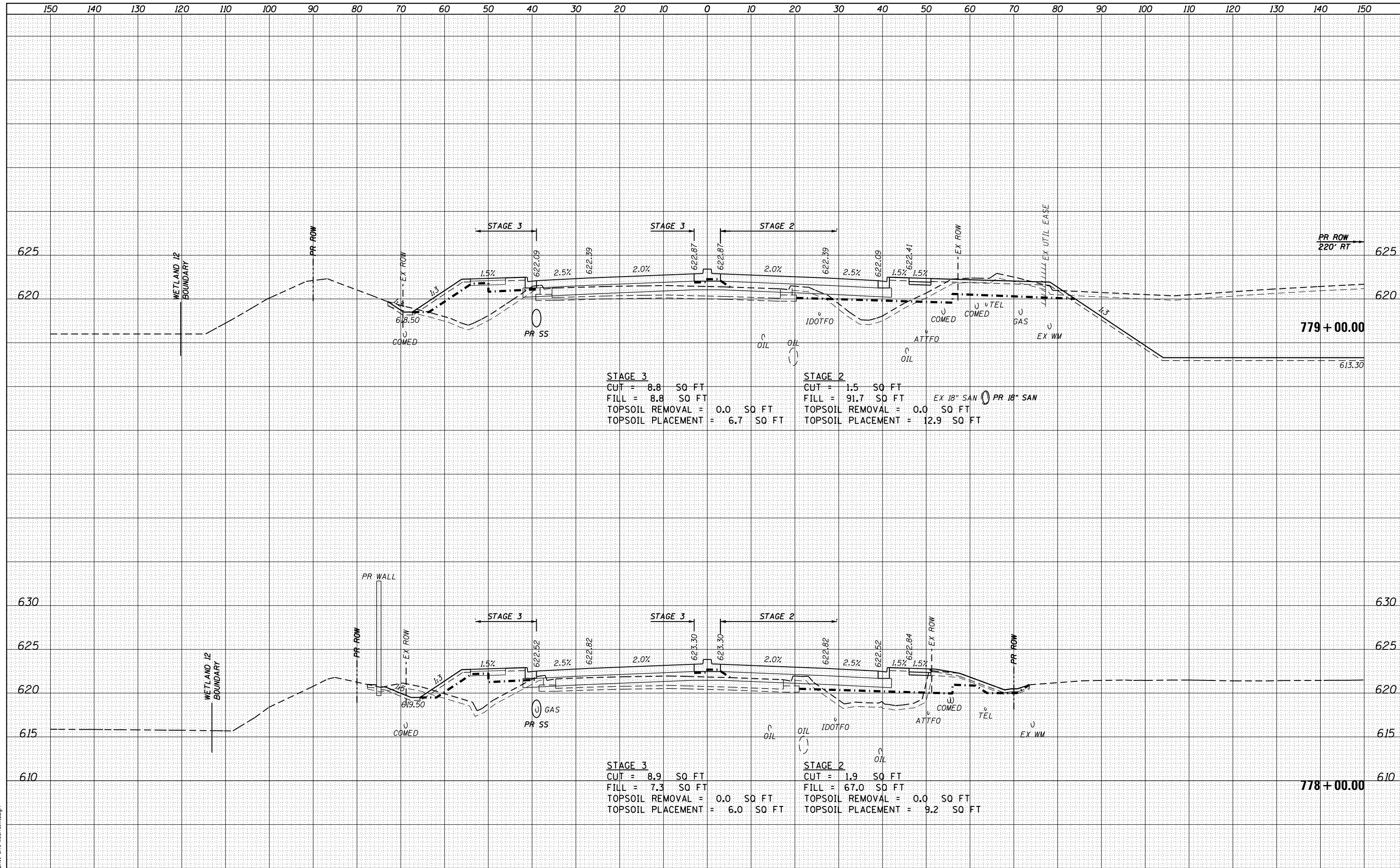
STATE OF ILLINOIS
 DEPARTMENT OF TRANSPORTATION

CROSS SECTIONS
 WEBER ROAD
 SCALE: AS SHOWN SHEET 25 OF 30 SHEETS STA. 776+00.00 TO STA. 777+00.00

F.A.P. RTE.	SECTION	COUNTY	TOTAL SHEETS	SHEET NO.
856	14-00170-42-RP	WILL	394	376
				CONTRACT NO. 61D47
ILLINOIS FED. AID PROJECT				

DATE	
BY	
FINAL SURVEY	
SURVEY PLOTTED	
NOTE BOOK	
AREAS CHECKED	

DATE	
BY	
ORIGINAL SURVEY	
SURVEY PLOTTED	
NOTE BOOK	
AREAS CHECKED	



STAGE 3
 CUT = 8.8 SQ FT
 FILL = 8.8 SQ FT
 TOPSOIL REMOVAL = 0.0 SQ FT
 TOPSOIL PLACEMENT = 6.7 SQ FT

STAGE 2
 CUT = 1.5 SQ FT
 FILL = 91.7 SQ FT
 TOPSOIL REMOVAL = 0.0 SQ FT
 TOPSOIL PLACEMENT = 12.9 SQ FT

STAGE 3
 CUT = 8.9 SQ FT
 FILL = 7.3 SQ FT
 TOPSOIL REMOVAL = 0.0 SQ FT
 TOPSOIL PLACEMENT = 6.0 SQ FT

STAGE 2
 CUT = 1.9 SQ FT
 FILL = 67.0 SQ FT
 TOPSOIL REMOVAL = 0.0 SQ FT
 TOPSOIL PLACEMENT = 9.2 SQ FT

FILE NAME = DIBX11-ah-t-xsh-t.mxd



USER NAME = TEG	DESIGNED - BLP	REVISED - 3/3/2015
	DRAWN - JBH	REVISED - 6/19/2015
PLOT SCALE = 20.0000' / in.	CHECKED - CRC	REVISED - 9/27/2016
PLOT DATE = 11/14/2017	DATE - 11/15/17	REVISED -


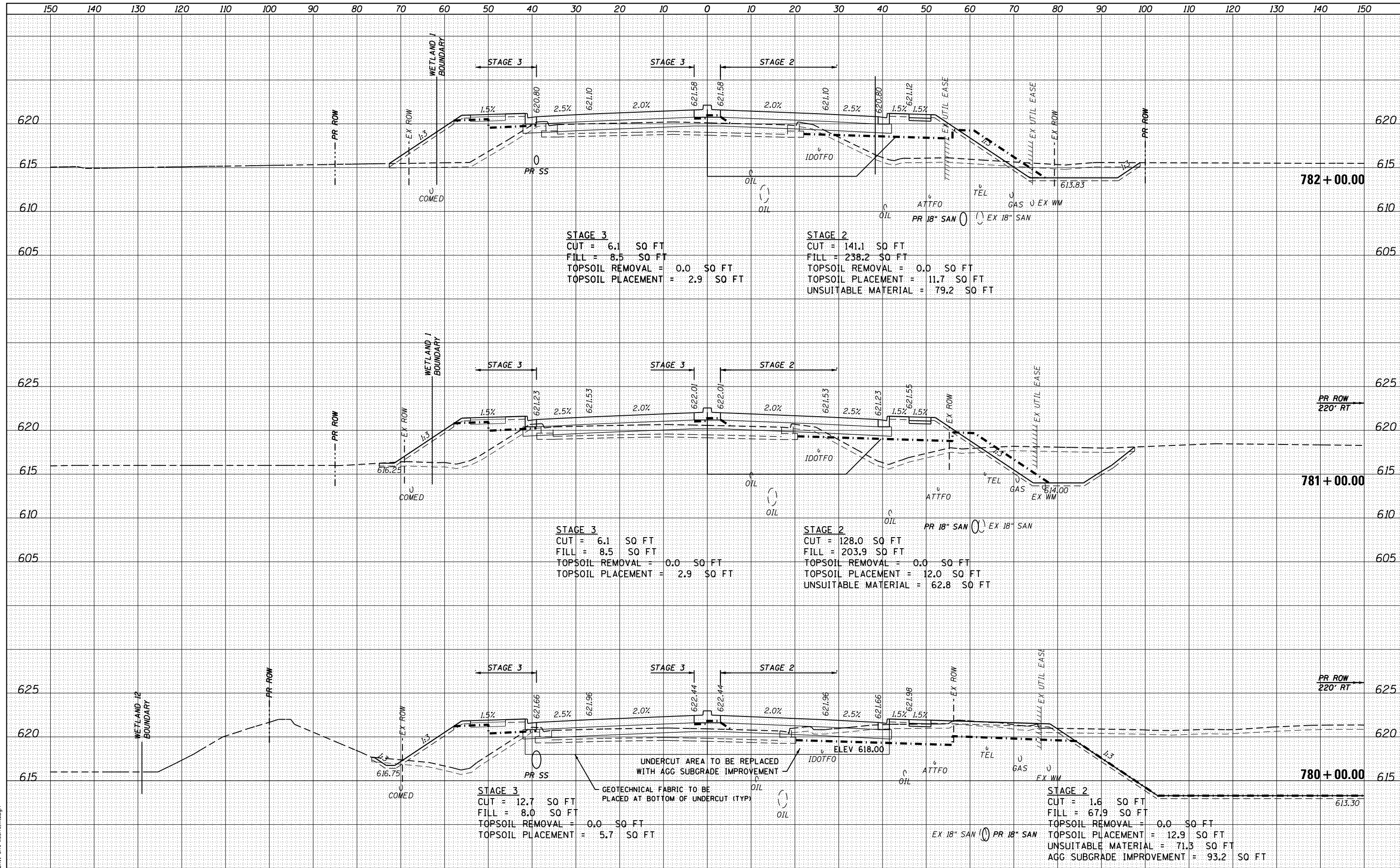
**STATE OF ILLINOIS
 DEPARTMENT OF TRANSPORTATION**

**CROSS SECTIONS
 WEBER ROAD**
 SCALE: AS SHOWN SHEET 26 OF 30 SHEETS STA. 778+00.00 TO STA. 779+00.00

F.A.P. RTE.	SECTION	COUNTY	TOTAL SHEETS	SHEET NO.
856	14-00170-42-RP	WILL	394	377
				CONTRACT NO. 61D47
ILLINOIS FED. AID PROJECT				

DATE	
BY	
SURVEYED	
PLOTTED	
TEMPLATE	
AREAS CHECKED	
NO.	

DATE	
BY	
ORIGINAL SURVEY	
PLOTTED	
TEMPLATE	
AREAS CHECKED	
NO.	



USER NAME = TEG	DESIGNED - BLP	REVISED - 3/3/2015
	DRAWN - JBH	REVISED - 6/19/2015
PLOT SCALE = 20.0000' / in.	CHECKED - CRC	REVISED - 9/27/2016
PLOT DATE = 11/14/2017	DATE - 11/15/17	REVISED -

**STATE OF ILLINOIS
DEPARTMENT OF TRANSPORTATION**

CROSS SECTIONS WEBER ROAD			
SCALE: AS SHOWN	SHEET 27	OF 30 SHEETS	STA. 780+00.00 TO STA. 782+00.00

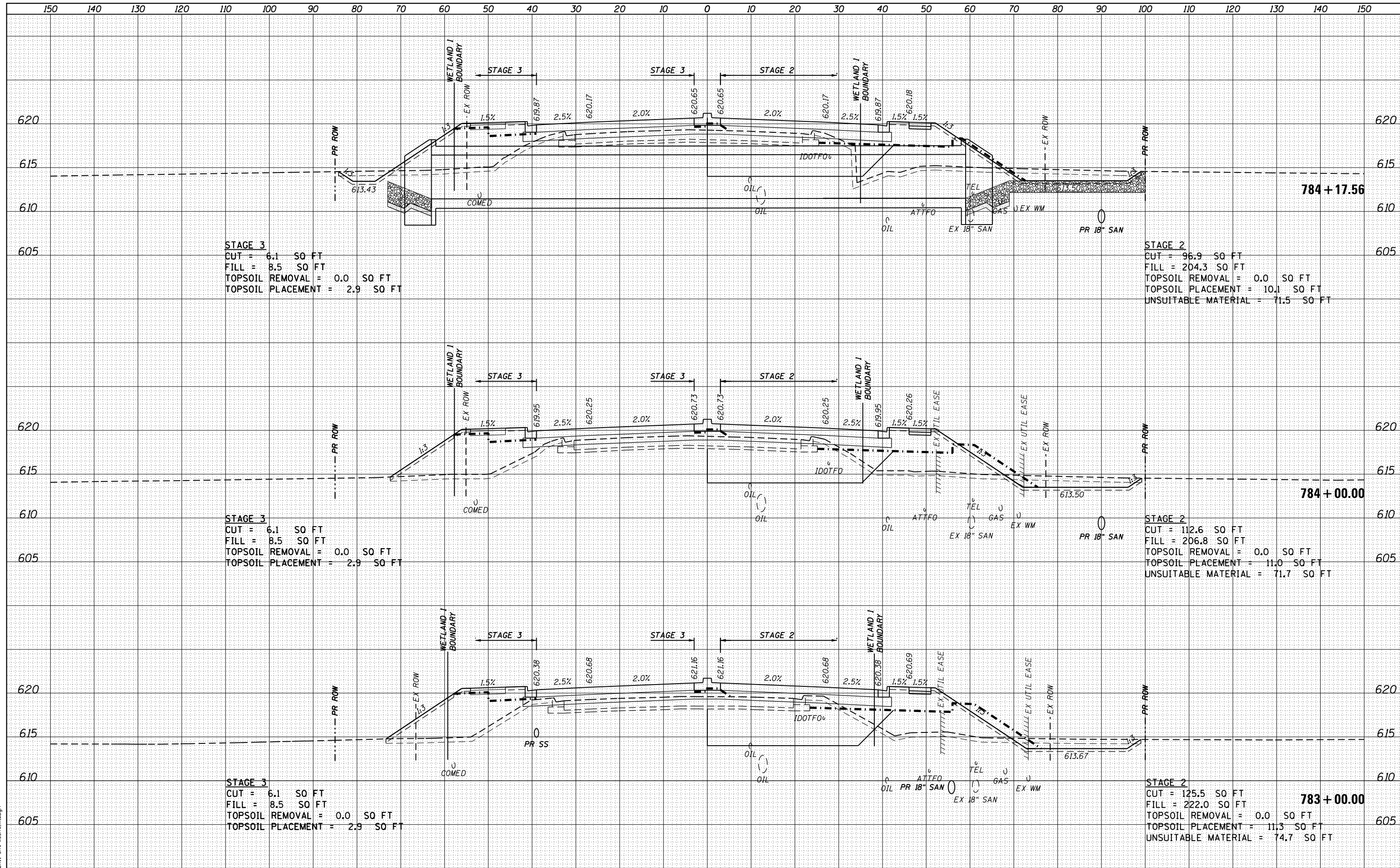
F.A.P. RTE. 856	SECTION 14-00170-42-RP	COUNTY WILL	TOTAL SHEETS 394	SHEET NO. 378
CONTRACT NO. 61D47				
ILLINOIS FED. AID PROJECT				

FILE NAME = DIBX11-ah-t-xsh-t.mxd

DATE	
BY	
SURVEYED	
PLOTTED	
TEMPLATE	
AREAS	
CHECKED	
NO.	

DATE	
BY	
SURVEYED	
PLOTTED	
TEMPLATE	
AREAS	
CHECKED	
NO.	

FILE NAME = DIBX11-ah1-xash1.mxd



STAGE 3
 CUT = 6.1 SQ FT
 FILL = 8.5 SQ FT
 TOPSOIL REMOVAL = 0.0 SQ FT
 TOPSOIL PLACEMENT = 2.9 SQ FT

STAGE 2
 CUT = 96.9 SQ FT
 FILL = 204.3 SQ FT
 TOPSOIL REMOVAL = 0.0 SQ FT
 TOPSOIL PLACEMENT = 10.1 SQ FT
 UNSUITABLE MATERIAL = 71.5 SQ FT

STAGE 3
 CUT = 6.1 SQ FT
 FILL = 8.5 SQ FT
 TOPSOIL REMOVAL = 0.0 SQ FT
 TOPSOIL PLACEMENT = 2.9 SQ FT

STAGE 2
 CUT = 112.6 SQ FT
 FILL = 206.8 SQ FT
 TOPSOIL REMOVAL = 0.0 SQ FT
 TOPSOIL PLACEMENT = 11.0 SQ FT
 UNSUITABLE MATERIAL = 71.7 SQ FT

STAGE 3
 CUT = 6.1 SQ FT
 FILL = 8.5 SQ FT
 TOPSOIL REMOVAL = 0.0 SQ FT
 TOPSOIL PLACEMENT = 2.9 SQ FT

STAGE 2
 CUT = 125.5 SQ FT
 FILL = 222.0 SQ FT
 TOPSOIL REMOVAL = 0.0 SQ FT
 TOPSOIL PLACEMENT = 11.3 SQ FT
 UNSUITABLE MATERIAL = 74.7 SQ FT



USER NAME = TEG	DESIGNED - BLP	REVISED - 3/3/2015
	DRAWN - JBH	REVISED - 6/19/2015
PLOT SCALE = 20.0000' / in.	CHECKED - CRC	REVISED - 9/27/2016
PLOT DATE = 11/14/2017	DATE - 11/15/17	REVISED -

**STATE OF ILLINOIS
 DEPARTMENT OF TRANSPORTATION**

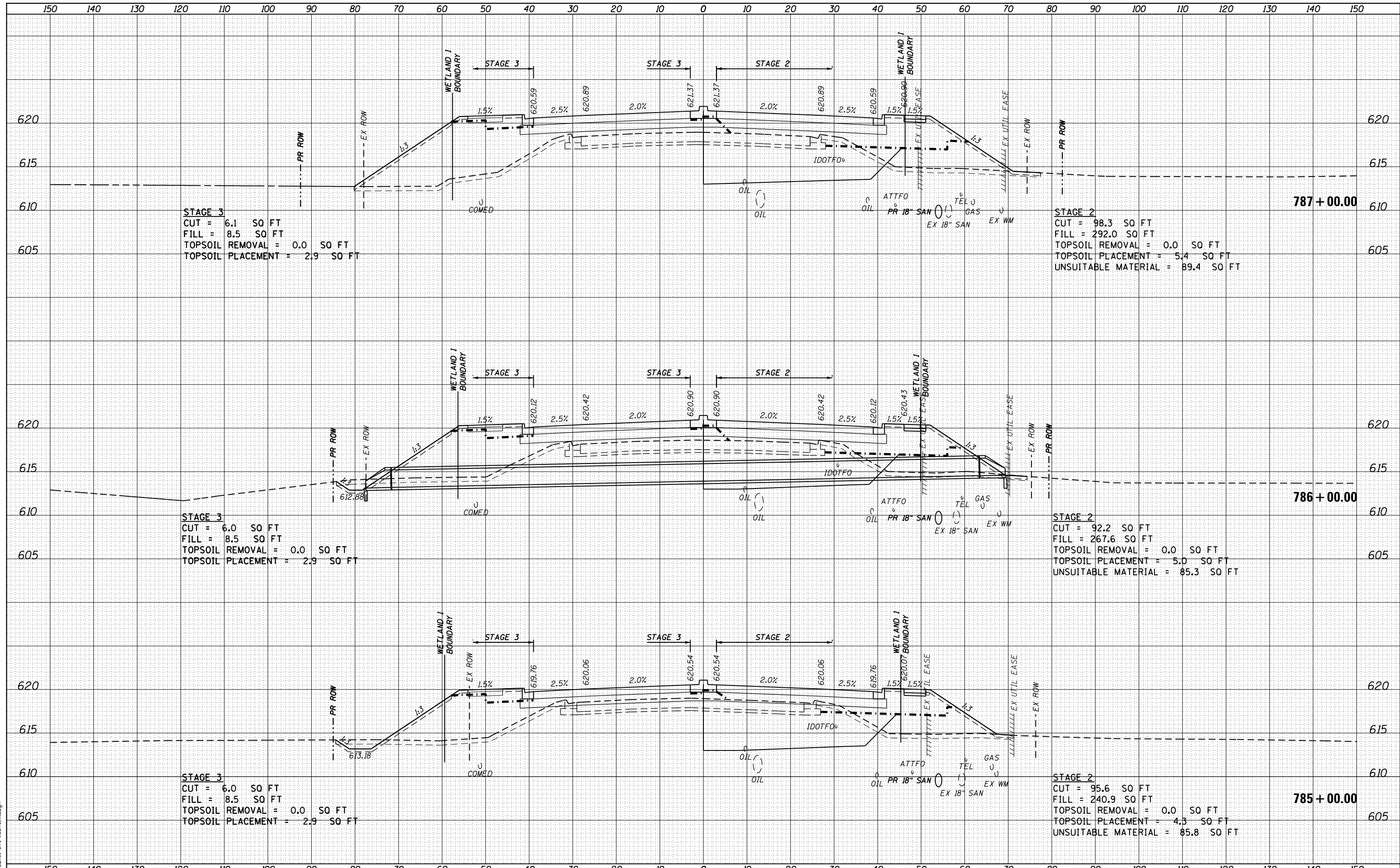
**CROSS SECTIONS
 WEBER ROAD**
 SCALE: AS SHOWN SHEET 28 OF 30 SHEETS STA. 783+00.00 TO STA. 784+17.56

F.A.P. RTE.	SECTION	COUNTY	TOTAL SHEETS	SHEET NO.
856	14-00170-42-RP	WILL	394	379
				CONTRACT NO. 61D47
ILLINOIS FED. AID PROJECT				

DATE	
BY	
SURVEYED	
PLOTTED	
TEMPLATE	
AREAS	
CHECKED	
FINISH	
NO.	

DATE	
BY	
SURVEYED	
PLOTTED	
TEMPLATE	
AREAS	
CHECKED	
ORIGINAL	
NO.	

FILE NAME = DIBX11-ah1-xsh1.mxd



USER NAME = TEG	DESIGNED - BLP	REVISED - 3/3/2015
	DRAWN - JBH	REVISED - 6/19/2015
PLOT SCALE = 20.0000' / in.	CHECKED - CRC	REVISED - 9/27/2016
PLOT DATE = 11/14/2017	DATE - 11/15/17	REVISED -

STATE OF ILLINOIS
DEPARTMENT OF TRANSPORTATION

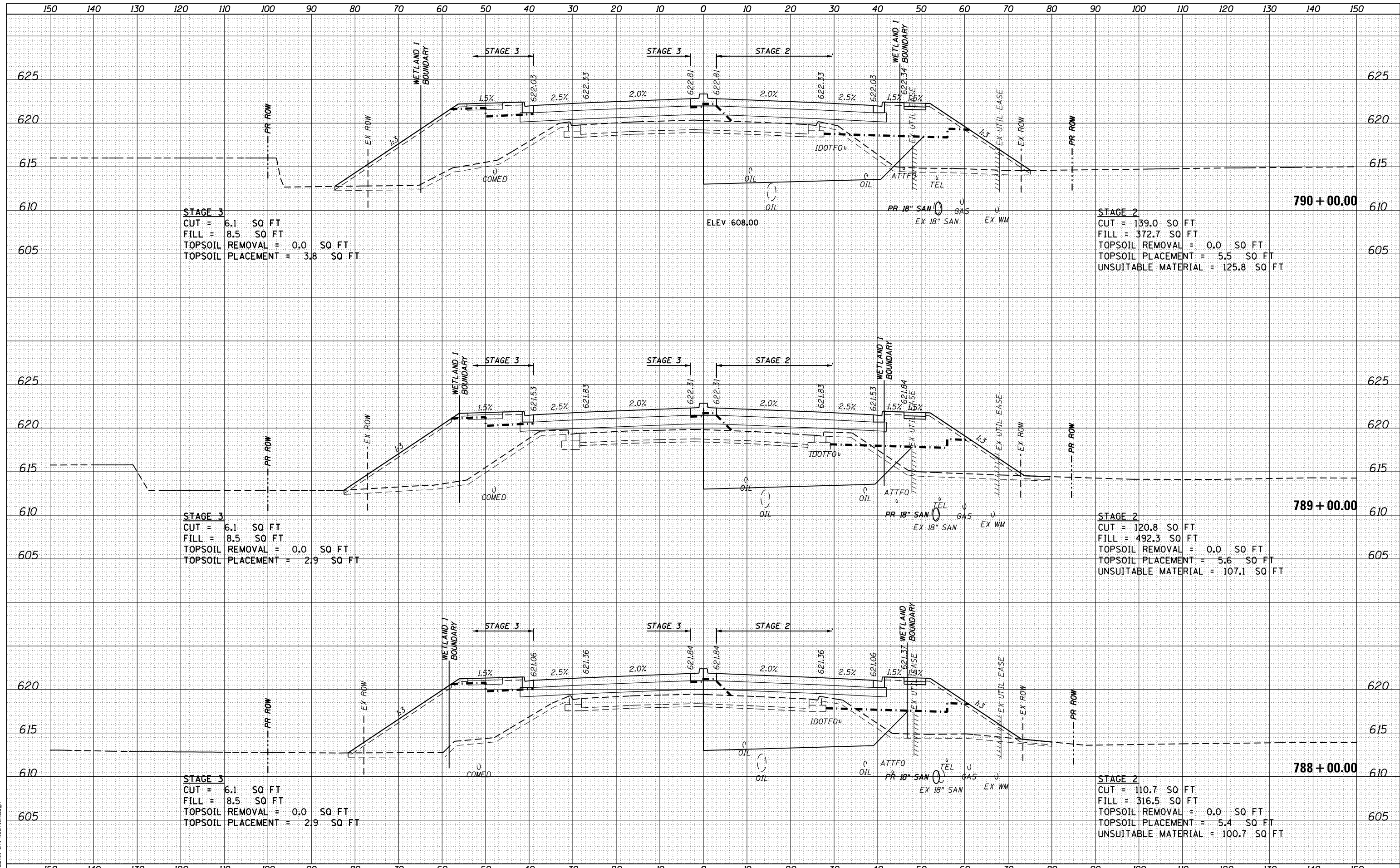
CROSS SECTIONS	
WEBER ROAD	
SCALE: AS SHOWN	SHEET 29 OF 30 SHEETS
STA. 785+00.00 TO STA. 787+00.00	

F.A.P. RTE.	SECTION	COUNTY	TOTAL SHEETS	SHEET NO.
856	14-00170-42-RP	WILL	394	380
CONTRACT NO. 61D47				
ILLINOIS FED. AID PROJECT				

DATE	
BY	
SURVEYED	
PLOTTED	
TEMPLATE	
AREAS	
CHECKED	
FINL	
SURVEY	
NOTE BOOK	
NO.	

DATE	
BY	
SURVEYED	
PLOTTED	
TEMPLATE	
AREAS	
CHECKED	
ORIGINAL	
SURVEY	
NOTE BOOK	
NO.	

FILE NAME = DIBX11-ah1-xsh1.mxd



USER NAME = TEG	DESIGNED - BLP	REVISED - 3/3/2015
	DRAWN - JBH	REVISED - 6/19/2015
PLOT SCALE = 20.0000' / in.	CHECKED - CRC	REVISED - 9/27/2016
PLOT DATE = 11/14/2017	DATE - 11/15/17	REVISED -

STATE OF ILLINOIS
DEPARTMENT OF TRANSPORTATION

CROSS SECTIONS
WEBER ROAD

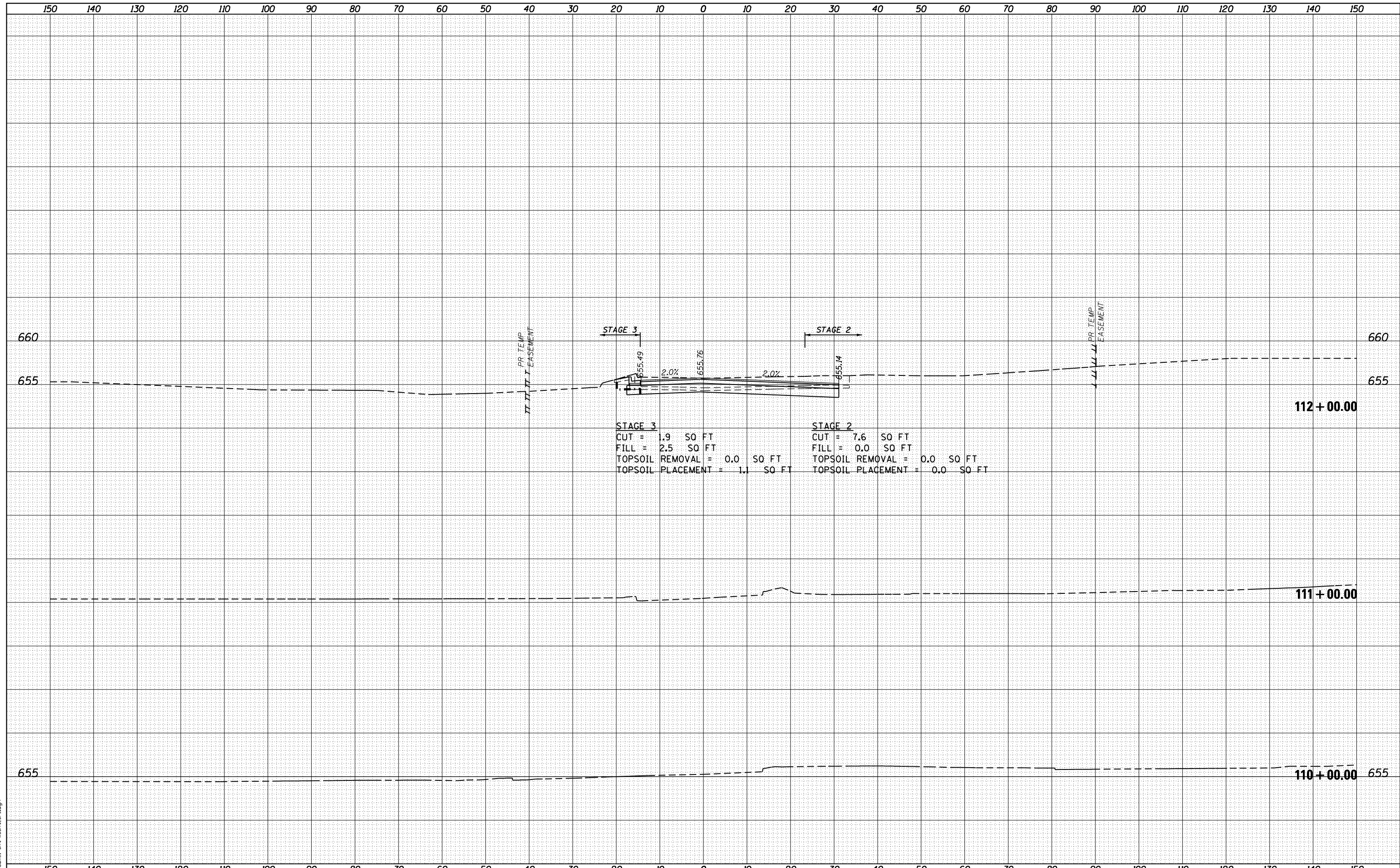
SCALE: AS SHOWN SHEET 30 OF 30 SHEETS STA. 788+00.00 TO STA. 790+00.00

F.A.P. RTE.	SECTION	COUNTY	TOTAL SHEETS	SHEET NO.
856	14-00170-42-RP	WILL	394	381
				CONTRACT NO. 61D47
ILLINOIS FED. AID PROJECT				

DATE	
BY	
FINAL SURVEY	SURVEYED
NOTE BOOK	PLOTTED
NO.	TEMPLATE
	AREAS
	CHECKED

DATE	
BY	
ORIGINAL SURVEY	SURVEYED
NOTE BOOK	PLOTTED
NO.	TEMPLATE
	AREAS
	CHECKED

FILE NAME = DIBX11-ah-t-xsh-t-ar1.dgn



STAGE 3
 CUT = 1.9 SO FT
 FILL = 2.5 SO FT
 TOPSOIL REMOVAL = 0.0 SO FT
 TOPSOIL PLACEMENT = 1.1 SO FT

STAGE 2
 CUT = 7.6 SO FT
 FILL = 0.0 SO FT
 TOPSOIL REMOVAL = 0.0 SO FT
 TOPSOIL PLACEMENT = 0.0 SO FT



USER NAME = TEG	DESIGNED - BLP	REVISED - 3/3/2015
	DRAWN - JBH	REVISED - 6/19/2015
PLOT SCALE = 20.0000' / in.	CHECKED - CRC	REVISED - 9/27/2016
PLOT DATE = 11/14/2017	DATE - 11/15/17	REVISED -

**STATE OF ILLINOIS
 DEPARTMENT OF TRANSPORTATION**

**CROSS SECTIONS
 135TH STREET/ROMEO ROAD**

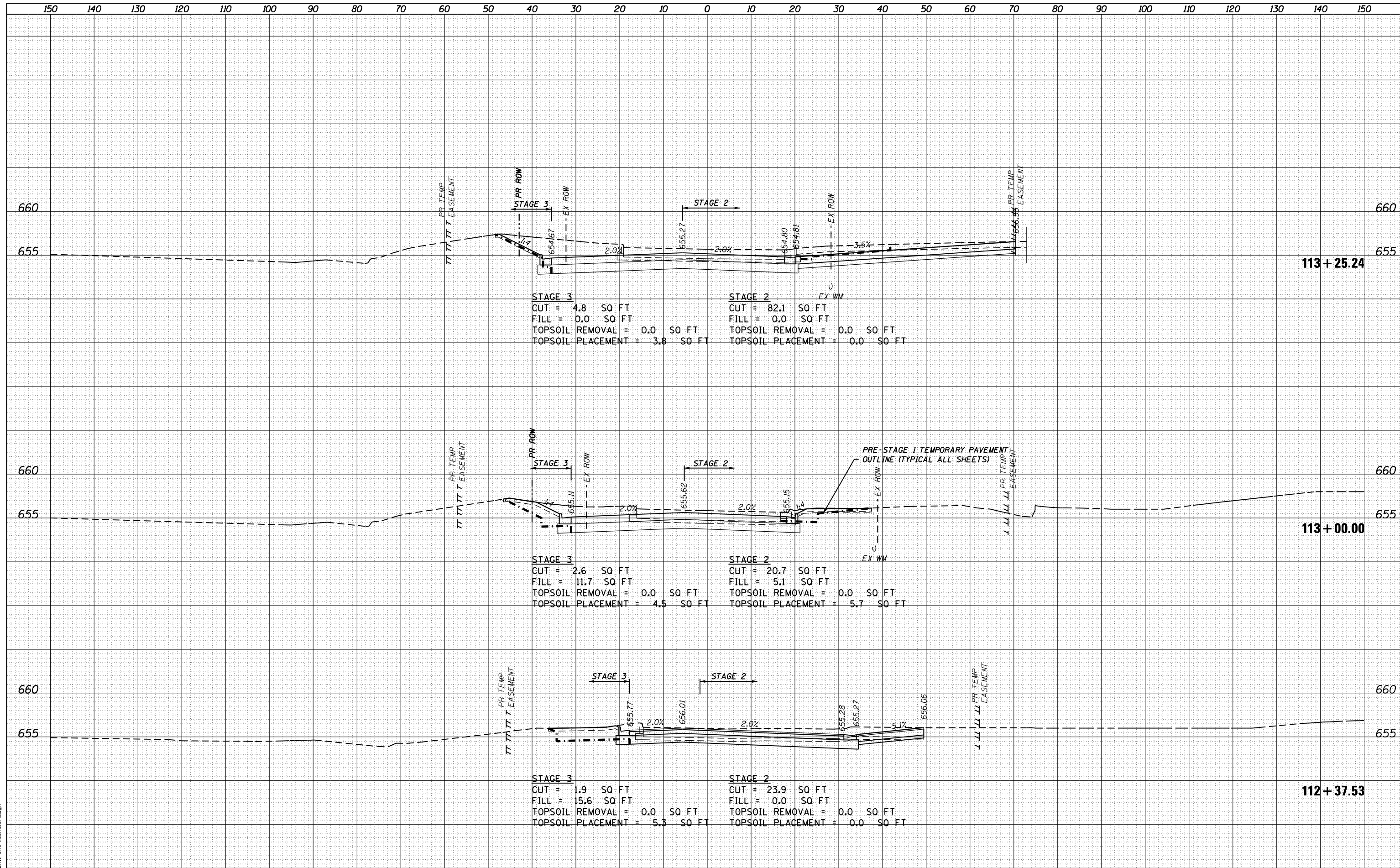
SCALE: AS SHOWN SHEET 1 OF 8 SHEETS STA. 110+00.00 TO STA. 112+00.00

F.A.P. RTE.	SECTION	COUNTY	TOTAL SHEETS	SHEET NO.
856	14-00170-42-RP	WILL	394	382
CONTRACT NO. 61D47				

ILLINOIS FED. AID PROJECT

DATE	
BY	
SURVEYED	
PLOTTED	
TEMPLATE	
AREAS	
CHECKED	
NO.	

DATE	
BY	
SURVEYED	
PLOTTED	
TEMPLATE	
AREAS	
CHECKED	
NO.	



FILE NAME = D:\B\11-ah-1-kash-t-ar1.dgn



USER NAME = TEG	DESIGNED - BLP	REVISED - 3/3/2015
	DRAWN - JBH	REVISED - 6/19/2015
PLOT SCALE = 20.0000' / in.	CHECKED - CRC	REVISED - 9/27/2016
PLOT DATE = 11/14/2017	DATE - 11/15/17	REVISED -

STATE OF ILLINOIS
DEPARTMENT OF TRANSPORTATION


CROSS SECTIONS	
135TH STREET/ROMEO ROAD	
SCALE: AS SHOWN	SHEET 2 OF 8 SHEETS
STA. 112+37.53 TO STA. 113+25.24	

F.A.P. RTE.	SECTION	COUNTY	TOTAL SHEETS	SHEET NO.
856	14-00170-42-RP	WILL	394	383
CONTRACT NO. 61D47				
ILLINOIS FED. AID PROJECT				

DATE	
BY	
FINISHED SURVEY	
PLOTTED TEMPLATE	
NOTE BOOK	
AREAS CHECKED	

DATE	
BY	
ORIGINAL SURVEY	
PLOTTED TEMPLATE	
NOTE BOOK	
AREAS CHECKED	


FILE NAME = DIBX11-ah1-xash1-ar1.dgn



0
PR SS
STAGE 3
CUT = 0.0 SQ FT
FILL = 0.0 SQ FT
TOPSOIL REMOVAL = 0.0 SQ FT
TOPSOIL PLACEMENT = 0.0 SQ FT
STAGE 2
CUT = 43.0 SQ FT
FILL = 0.0 SQ FT
TOPSOIL REMOVAL = 0.0 SQ FT
TOPSOIL PLACEMENT = 0.0 SQ FT

0
PR SS
STAGE 3
CUT = 0.0 SQ FT
FILL = 0.0 SQ FT
TOPSOIL REMOVAL = 0.0 SQ FT
TOPSOIL PLACEMENT = 0.0 SQ FT
STAGE 2
CUT = 47.1 SQ FT
FILL = 0.0 SQ FT
TOPSOIL REMOVAL = 0.0 SQ FT
TOPSOIL PLACEMENT = 0.0 SQ FT

0
PR SS
STAGE 3
CUT = 0.0 SQ FT
FILL = 0.0 SQ FT
TOPSOIL REMOVAL = 0.0 SQ FT
TOPSOIL PLACEMENT = 0.0 SQ FT
STAGE 2
CUT = 31.3 SQ FT
FILL = 16.9 SQ FT
TOPSOIL REMOVAL = 0.0 SQ FT
TOPSOIL PLACEMENT = 12.3 SQ FT



USER NAME = TEG	DESIGNED - BLP	REVISED - 3/3/2015
	DRAWN - JBH	REVISED - 6/19/2015
PLOT SCALE = 20.0000' / in.	CHECKED - CRC	REVISED - 9/27/2016
PLOT DATE = 11/14/2017	DATE - 11/15/17	REVISED -


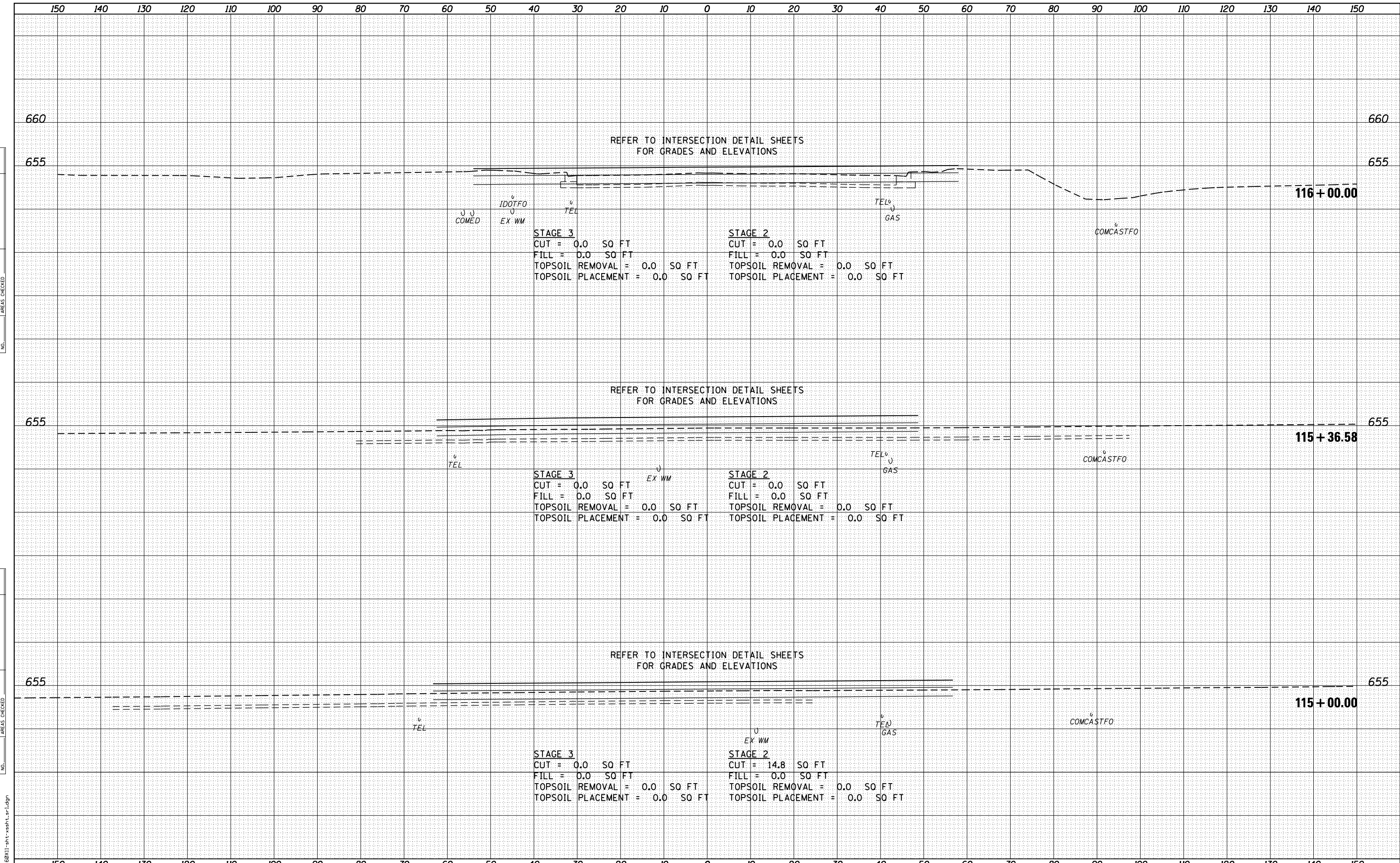
STATE OF ILLINOIS
DEPARTMENT OF TRANSPORTATION

CROSS SECTIONS	
135TH STREET/ROMEO ROAD	
SCALE: AS SHOWN	SHEET 3 OF 8 SHEETS
STA. 113+89.66 TO STA. 114+07.02	

F.A.P. RTE.	SECTION	COUNTY	TOTAL SHEETS	SHEET NO.
856	14-00170-42-RP	WILL	394	384
				CONTRACT NO. 61D47
ILLINOIS FED. AID PROJECT				

DATE	
BY	
FINAL SURVEY	
NO. _____	
SURVEYED	
PLOTTED	
TEMPLATE	
AREAS	
CHECKED	

DATE	
BY	
ORIGINAL SURVEY	
NO. _____	
SURVEYED	
PLOTTED	
TEMPLATE	
AREAS	
CHECKED	



USER NAME = TEG	DESIGNED - BLP	REVISED - 3/3/2015
	DRAWN - JBH	REVISED - 6/19/2015
PLOT SCALE = 20.0000' / in.	CHECKED - CRC	REVISED - 9/27/2016
PLOT DATE = 11/14/2017	DATE - 11/15/17	REVISED -

**STATE OF ILLINOIS
DEPARTMENT OF TRANSPORTATION**

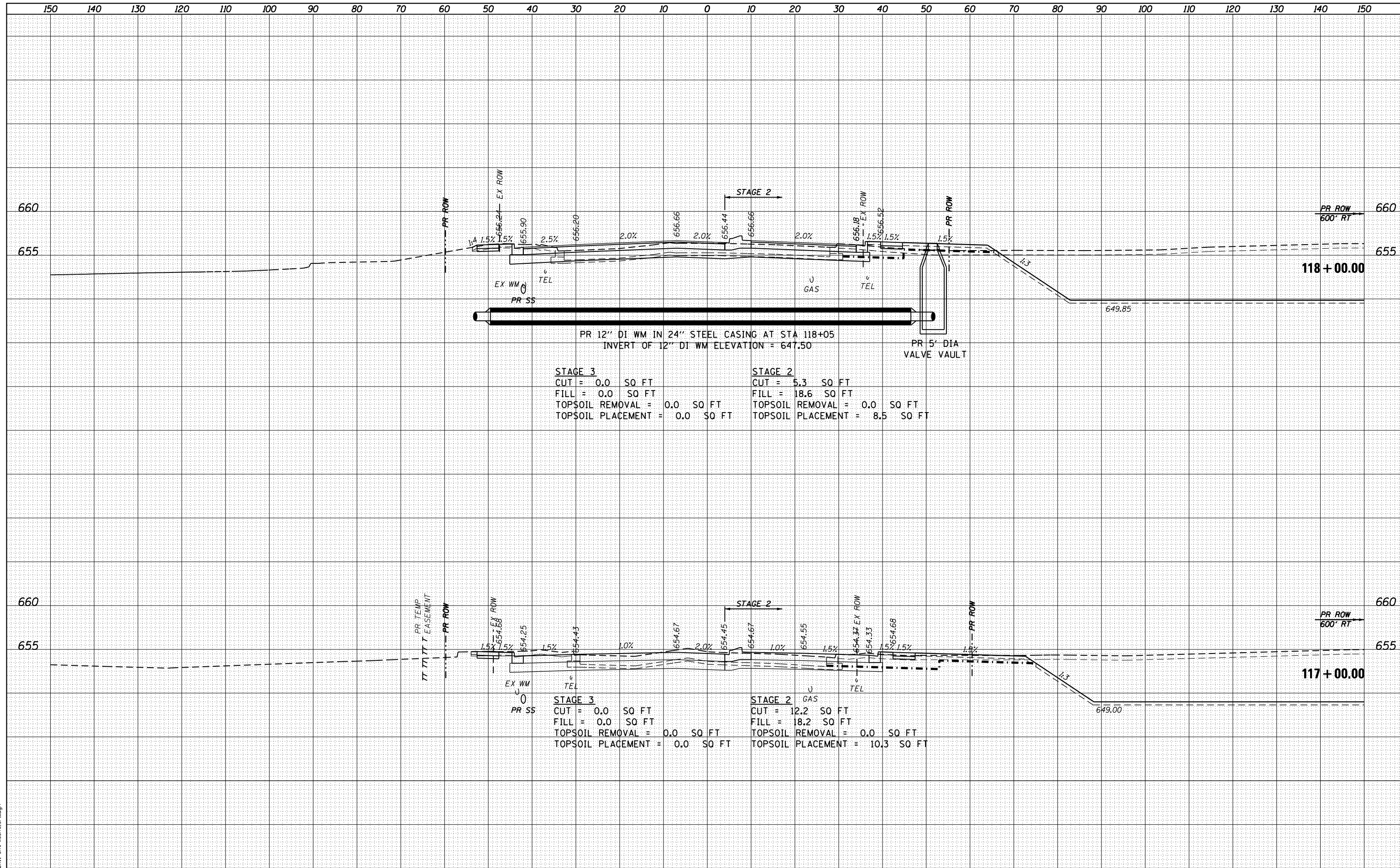
**CROSS SECTIONS
135TH STREET/ROMEO ROAD**

SCALE: AS SHOWN SHEET 4 OF 8 SHEETS STA. 115+00.00 TO STA. 116+00.00

F.A.P. RTE.	SECTION	COUNTY	TOTAL SHEETS	SHEET NO.
856	14-00170-42-RP	WILL	394	385
				CONTRACT NO. 61D47
ILLINOIS FED. AID PROJECT				

DATE	
BY	
SURVEYED	
PLOTTED	
TEMPLATE	
AREAS	
CHECKED	
NO.	

DATE	
BY	
SURVEYED	
PLOTTED	
TEMPLATE	
AREAS	
CHECKED	
NO.	



PR 12" DI WM IN 24" STEEL CASING AT STA 118+05
 INVERT OF 12" DI WM ELEVATION = 647.50

STAGE 3	STAGE 2
CUT = 0.0 SQ FT	CUT = 5.3 SQ FT
FILL = 0.0 SQ FT	FILL = 18.6 SQ FT
TOPSOIL REMOVAL = 0.0 SQ FT	TOPSOIL REMOVAL = 0.0 SQ FT
TOPSOIL PLACEMENT = 0.0 SQ FT	TOPSOIL PLACEMENT = 8.5 SQ FT

PR 12" DI WM IN 24" STEEL CASING AT STA 117+00.00
 INVERT OF 12" DI WM ELEVATION = 647.50

STAGE 3	STAGE 2
CUT = 0.0 SQ FT	CUT = 12.2 SQ FT
FILL = 0.0 SQ FT	FILL = 18.2 SQ FT
TOPSOIL REMOVAL = 0.0 SQ FT	TOPSOIL REMOVAL = 0.0 SQ FT
TOPSOIL PLACEMENT = 0.0 SQ FT	TOPSOIL PLACEMENT = 10.3 SQ FT

FILE NAME = DIBX11-ah-t-xash-t-ar1.dgn



USER NAME = TEG	DESIGNED - BLP	REVISED - 3/3/2015
	DRAWN - JBH	REVISED - 6/19/2015
PLOT SCALE = 20.0000' / in.	CHECKED - CRC	REVISED - 9/27/2016
PLOT DATE = 11/14/2017	DATE - 11/15/17	REVISED -

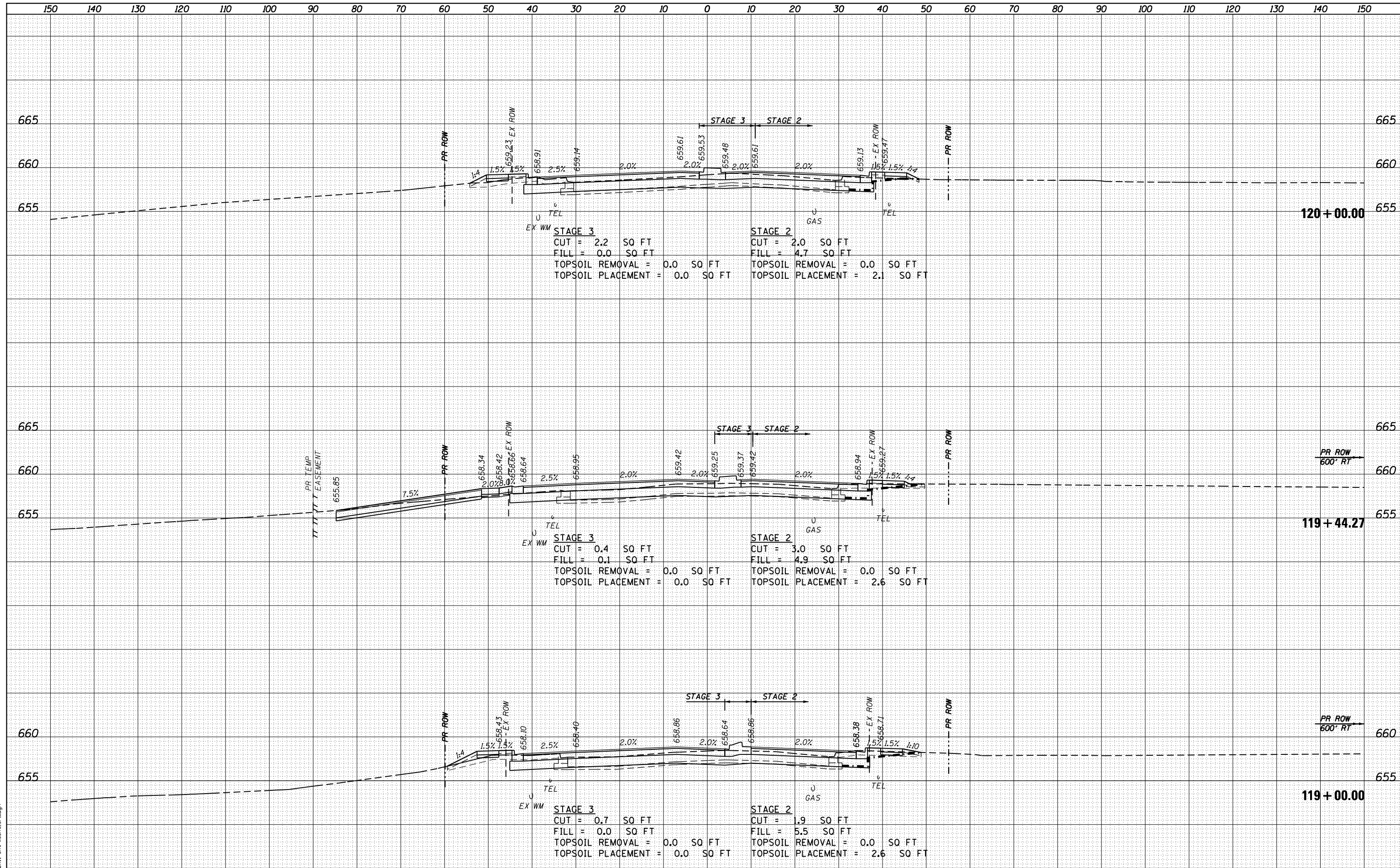
STATE OF ILLINOIS
 DEPARTMENT OF TRANSPORTATION

CROSS SECTIONS	
135TH STREET/ROMEO ROAD	
SCALE: AS SHOWN	SHEET 5 OF 8 SHEETS
STA. 117+00.00 TO STA. 118+00.00	

F.A.P. RTE.	SECTION	COUNTY	TOTAL SHEETS	SHEET NO.
856	14-00170-42-RP	WILL	394	386
CONTRACT NO. 61D47				
ILLINOIS FED. AID PROJECT				

DATE	
BY	
SURVEYED	
PLOTTED	
TEMPLATE	
AREAS	
CHECKED	
NO.	

DATE	
BY	
SURVEYED	
PLOTTED	
TEMPLATE	
AREAS	
CHECKED	
NO.	



FILE NAME = DIBX11-ah-t-xash-t-ar1.dgn



USER NAME = TEG	DESIGNED - BLP	REVISED - 3/3/2015
	DRAWN - JBH	REVISED - 6/19/2015
PLOT SCALE = 20.0000' / in.	CHECKED - CRC	REVISED - 9/27/2016
PLOT DATE = 11/14/2017	DATE - 11/15/17	REVISED -


STATE OF ILLINOIS
DEPARTMENT OF TRANSPORTATION

CROSS SECTIONS	
135TH STREET/ROMEO ROAD	
SCALE: AS SHOWN	SHEET 6 OF 8 SHEETS
STA. 119+00.00 TO STA. 120+00.00	

F.A.P. RTE.	SECTION	COUNTY	TOTAL SHEETS	SHEET NO.
856	14-00170-42-RP	WILL	394	387
CONTRACT NO. 61D47				
ILLINOIS FED. AID PROJECT				

DATE	
BY	
FINISHED	
NO.	
DATE	
BY	
FINISHED	
NO.	
DATE	
BY	
FINISHED	
NO.	

DATE	
BY	
FINISHED	
NO.	
DATE	
BY	
FINISHED	
NO.	
DATE	
BY	
FINISHED	
NO.	



FILE NAME = D:\B\11-ah-t-xsh-t-ar1.dgn



USER NAME = TEG	DESIGNED - BLP	REVISED - 3/3/2015
	DRAWN - JBH	REVISED - 6/19/2015
PLOT SCALE = 20.0000' / in.	CHECKED - CRC	REVISED - 9/27/2016
PLOT DATE = 11/14/2017	DATE - 11/15/17	REVISED -


STATE OF ILLINOIS
DEPARTMENT OF TRANSPORTATION

CROSS SECTIONS
135TH STREET/ROMEO ROAD
SCALE: AS SHOWN SHEET 7 OF 8 SHEETS STA. 121+00.00 TO STA. 122+07.38

F.A.P. RTE.	SECTION	COUNTY	TOTAL SHEETS	SHEET NO.
856	14-00170-42-RP	WILL	394	388
				CONTRACT NO. 61D47
ILLINOIS FED. AID PROJECT				

DATE	
BY	
SURVEYED	
PLOTTED	
TEMPLATE	
NOTE BOOK	
AREAS CHECKED	
NO.	

DATE	
BY	
SURVEYED	
PLOTTED	
TEMPLATE	
NOTE BOOK	
AREAS CHECKED	
NO.	



FILE NAME = DIBX11-ah-t-xsh-t-ar1.dgn



USER NAME = TEG	DESIGNED - BLP	REVISED - 3/3/2015
	DRAWN - JBH	REVISED - 6/19/2015
PLOT SCALE = 20.0000' / in.	CHECKED - CRC	REVISED - 9/27/2016
PLOT DATE = 11/14/2017	DATE - 11/15/17	REVISED -

**STATE OF ILLINOIS
DEPARTMENT OF TRANSPORTATION**

**CROSS SECTIONS
135TH STREET/ROMEO ROAD**

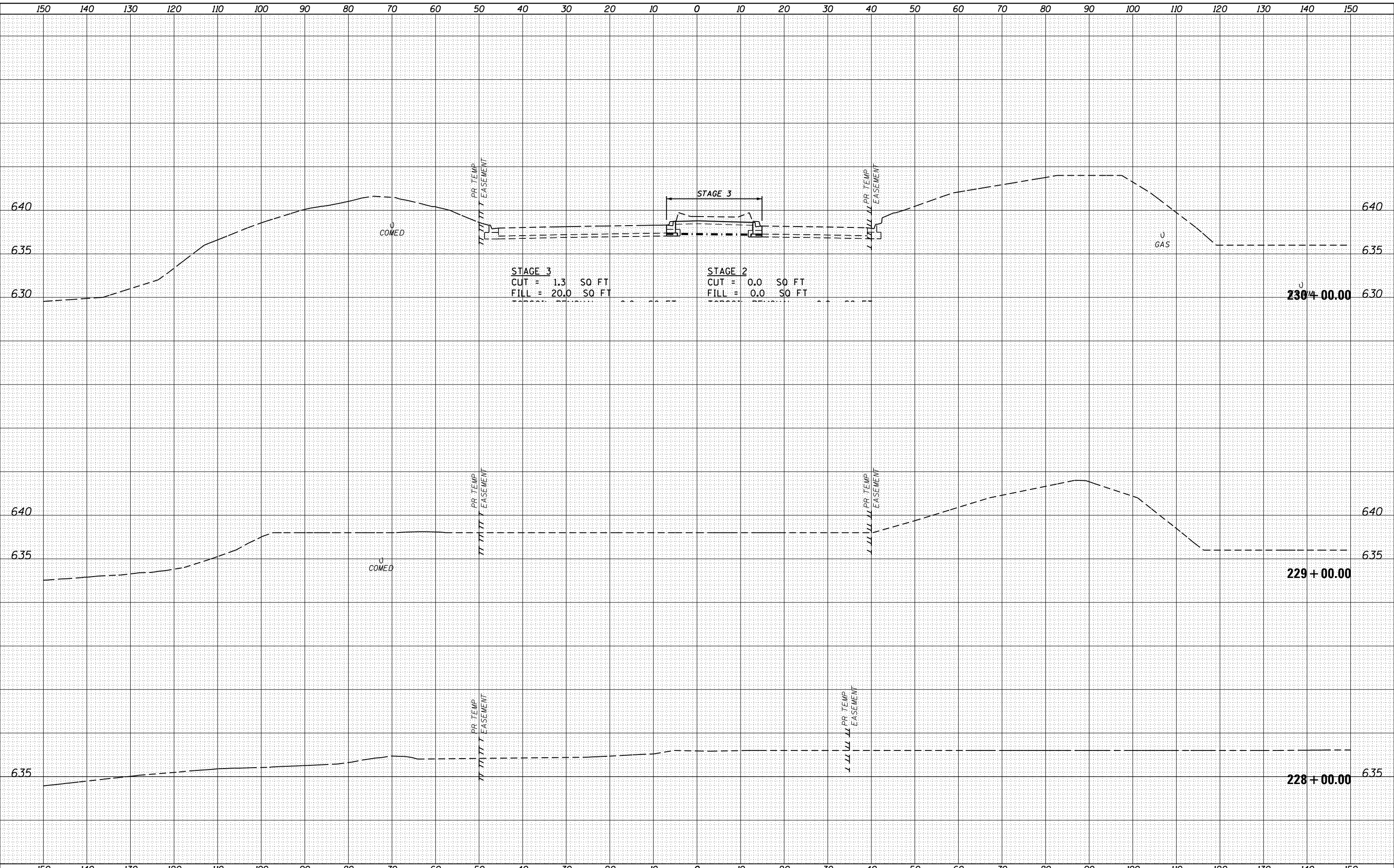
SCALE: AS SHOWN SHEET 8 OF 8 SHEETS STA. 123+00.00 TO STA. 125+00.00

F.A.P. RTE.	SECTION	COUNTY	TOTAL SHEETS	SHEET NO.
856	14-00170-42-RP	WILL	394	389
CONTRACT NO. 61D47				
ILLINOIS FED. AID PROJECT				

BY	DATE
SURVEYED	
PLOTTED	
TEMPLATE	
AREAS	
CHECKED	
FINAL SURVEY NOTE BOOK NO.	

BY	DATE
SURVEYED	
PLOTTED	
TEMPLATE	
AREAS	
CHECKED	
ORIGINAL SURVEY NOTE BOOK NO.	

FILE NAME = DIBX11-ah-t-xsh-t-r2.dgn



USER NAME - TEG	DESIGNED - BLP	REVISED - 3/3/2015
	DRAWN - JBH	REVISED - 6/19/2015
PLOT SCALE = 20.0000' / in.	CHECKED - CRC	REVISED - 9/27/2016
PLOT DATE = 11/14/2017	DATE - 11/15/17	REVISED -

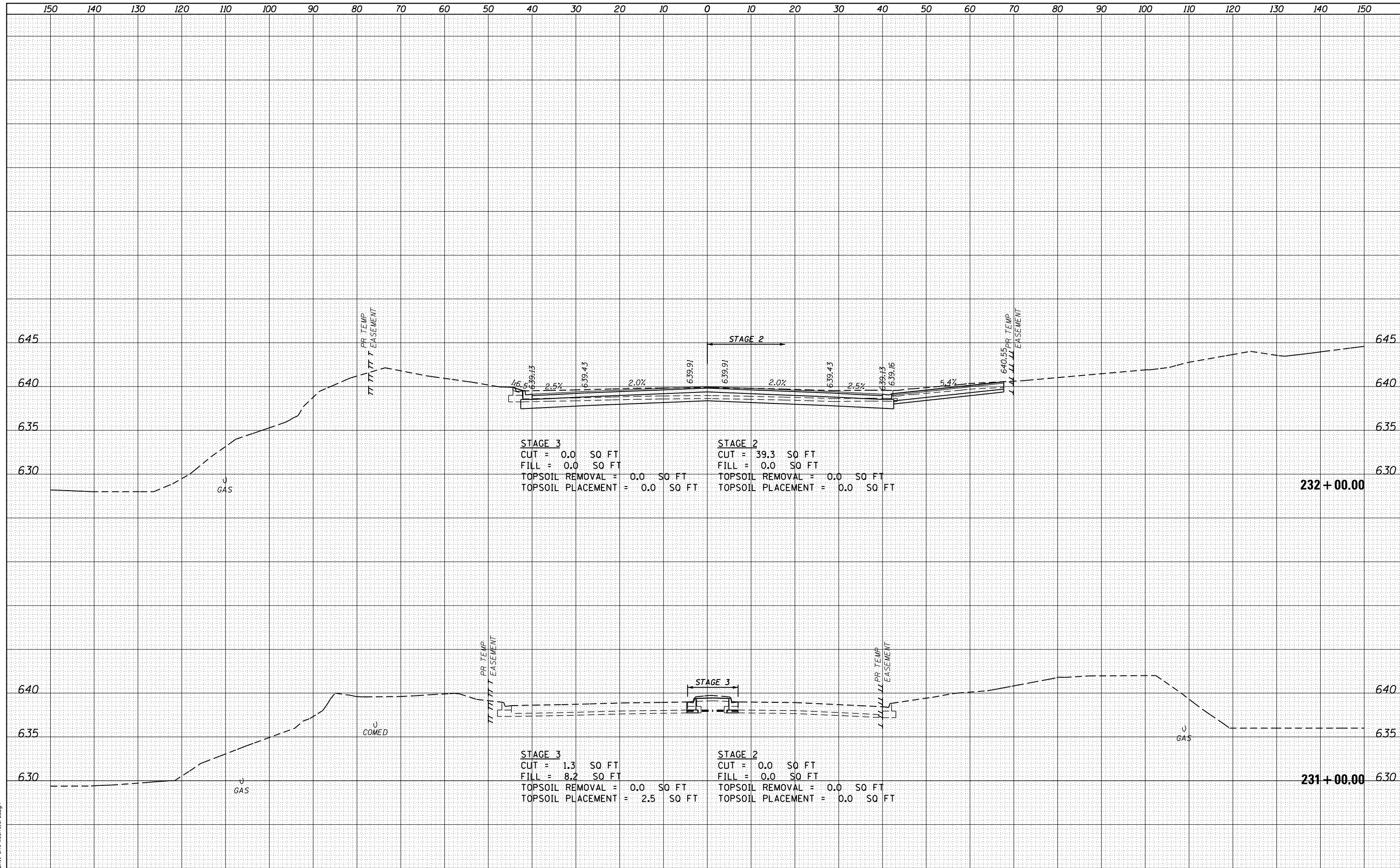
STATE OF ILLINOIS
DEPARTMENT OF TRANSPORTATION

CROSS SECTIONS
N. CARILLON DRIVE / GRAND BLVD.
SCALE: AS SHOWN SHEET OF SHEETS STA. 228+00.00 TO STA. 230+00.00

F.A.P. RTE.	SECTION	COUNTY	TOTAL SHEETS	SHEET NO.
856	14-00170-42-RP	WILL	394	390
				CONTRACT NO. 61D47
ILLINOIS FED. AID PROJECT				

DATE	
BY	
FINAL SURVEY	SURVEYED
NOTE BOOK	PLOTTED
NO.	TEMPLATE
	AREAS
	CHECKED

DATE	
BY	
ORIGINAL SURVEY	SURVEYED
NOTE BOOK	PLOTTED
NO.	TEMPLATE
	AREAS
	CHECKED



FILE NAME = D:\B\11-ah-t-xsh-t-r2.dgn



USER NAME = TEG	DESIGNED - BLP	REVISED - 3/3/2015
	DRAWN - JBH	REVISED - 6/19/2015
PLOT SCALE = 20.0000' / in.	CHECKED - CRC	REVISED - 9/27/2016
PLOT DATE = 11/14/2017	DATE - 11/15/17	REVISED -

**STATE OF ILLINOIS
DEPARTMENT OF TRANSPORTATION**

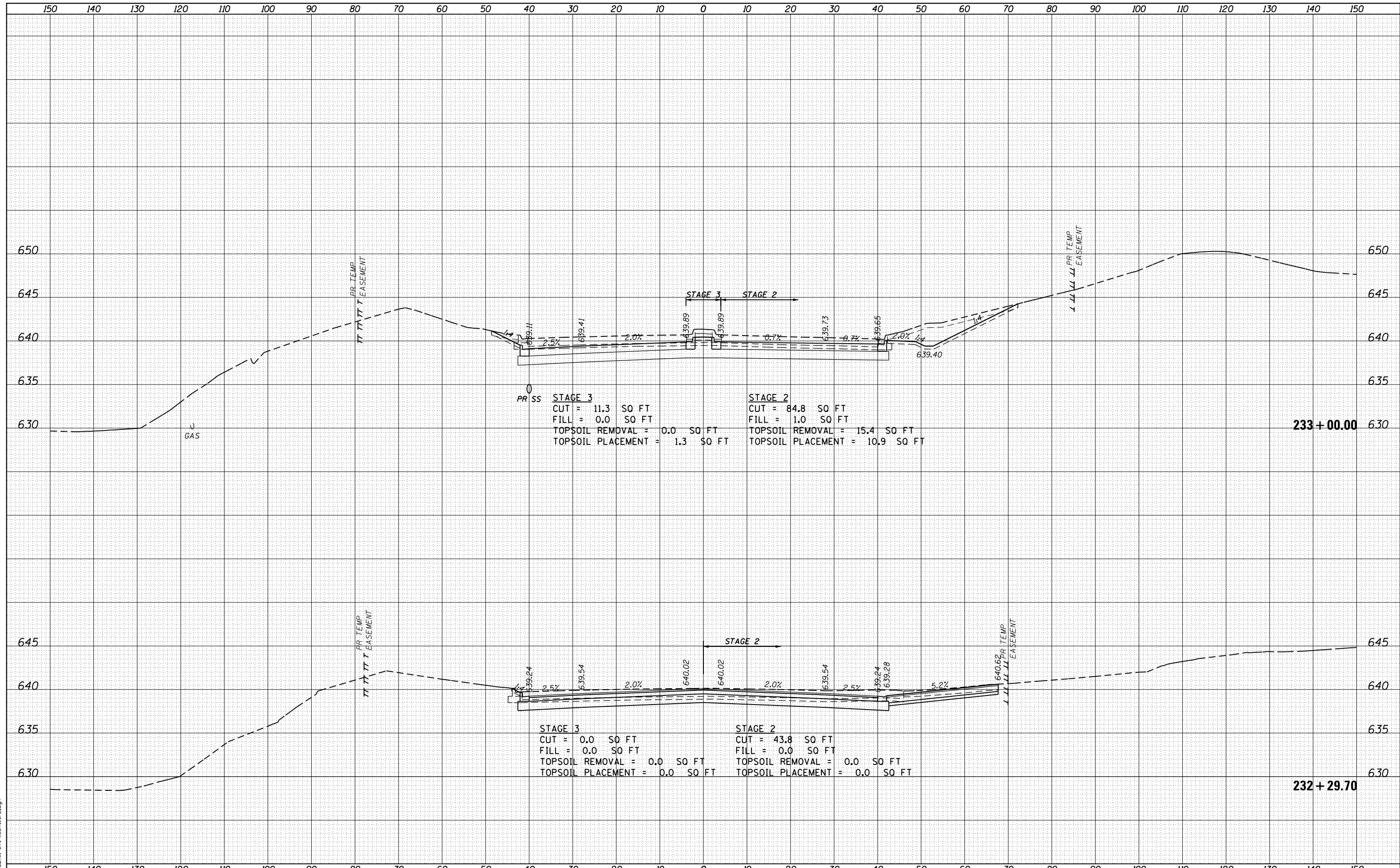
CROSS SECTIONS			
N. CARILLON DRIVE / GRAND BLVD.			
SCALE: AS SHOWN	SHEET 1	OF 5 SHEETS	STA. 231+00.00 TO STA. 232+00.00

F.A.P. RTE.	SECTION	COUNTY	TOTAL SHEETS	SHEET NO.
856	14-00170-42-RP	WILL	394	391
CONTRACT NO. 61D47				
ILLINOIS FED. AID PROJECT				

DATE	
BY	
FINAL SURVEY	SURVEYED
NOTE BOOK	PLOTTED
NO.	TEMPLATE
	AREAS CHECKED

DATE	
BY	
ORIGINAL SURVEY	SURVEYED
NOTE BOOK	PLOTTED
NO.	TEMPLATE
	AREAS CHECKED

FILE NAME = DIBX11-ah1-xsh1-r2.dgn



USER NAME = TEG	DESIGNED - BLP	REVISED - 3/3/2015
	DRAWN - JBH	REVISED - 6/19/2015
PLOT SCALE = 20.0000' / in.	CHECKED - CRC	REVISED - 9/27/2016
PLOT DATE = 11/14/2017	DATE - 11/15/17	REVISED -

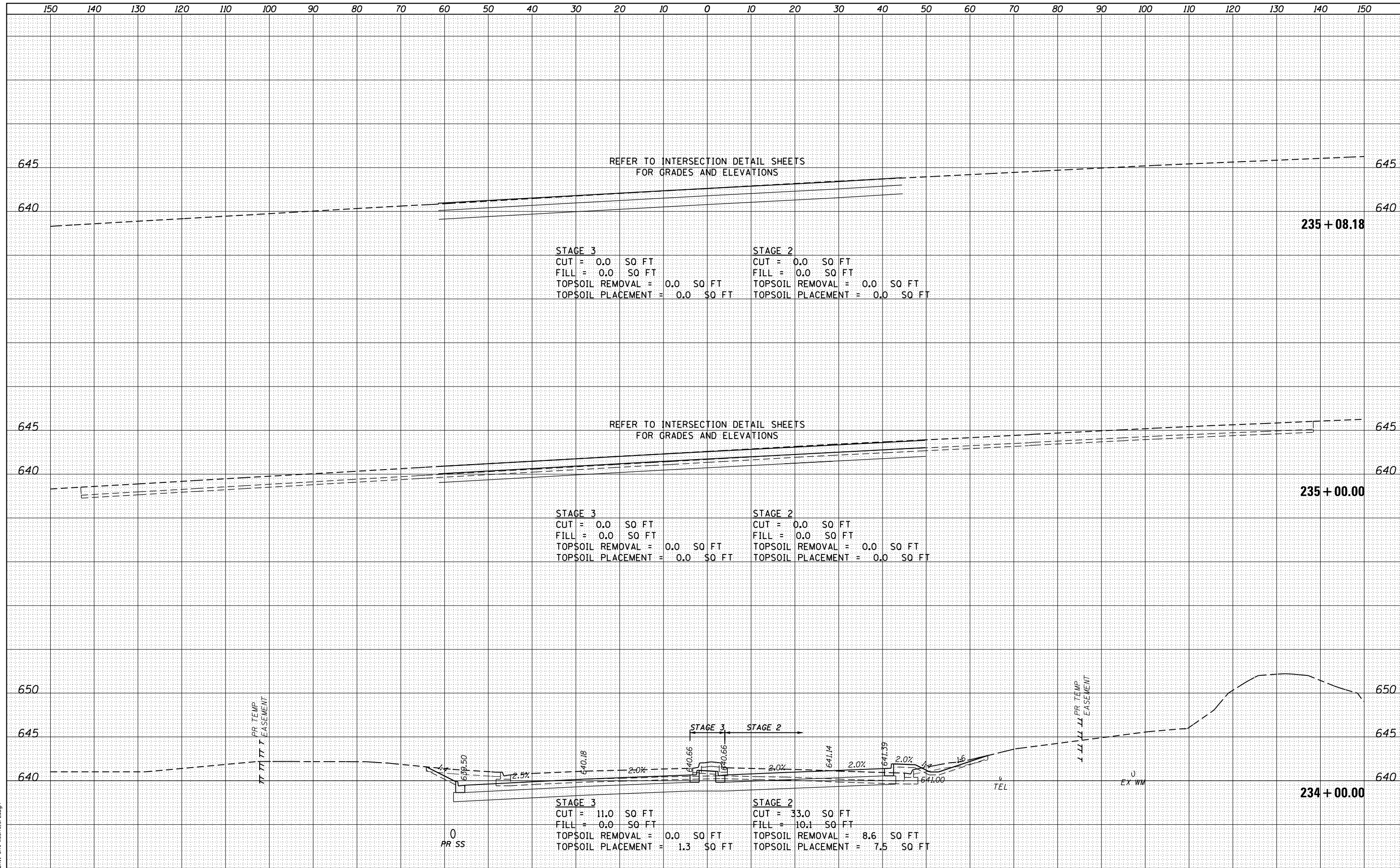
**STATE OF ILLINOIS
DEPARTMENT OF TRANSPORTATION**

CROSS SECTIONS	
N. CARILLON DRIVE / GRAND BLVD.	
SCALE: AS SHOWN	SHEET 2 OF 5 SHEETS
STA. 232+17.42	TO STA. 233+00.00

F.A.P. RTE.	SECTION	COUNTY	TOTAL SHEETS	SHEET NO.
856	14-00170-42-RP	WILL	394	392
				CONTRACT NO. 61D47
ILLINOIS FED. AID PROJECT				

DATE	
BY	
FINAL SURVEY	
NOTE BOOK	
NO.	
SURVEYED	
PLOTTED	
TEMPLATE	
AREAS	
CHECKED	

DATE	
BY	
ORIGINAL SURVEY	
NOTE BOOK	
NO.	
SURVEYED	
PLOTTED	
TEMPLATE	
AREAS	
CHECKED	



FILE NAME = D:\B\11-ah-t-xsh-t-r2.dgn



USER NAME = TEG	DESIGNED - BLP	REVISED - 3/3/2015
	DRAWN - JBH	REVISED - 6/19/2015
PLOT SCALE = 20.0000' / in.	CHECKED - CRC	REVISED - 9/27/2016
PLOT DATE = 11/14/2017	DATE - 11/15/17	REVISED -


**STATE OF ILLINOIS
DEPARTMENT OF TRANSPORTATION**

CROSS SECTIONS		
N. CARILLON DRIVE / GRAND BLVD.		
SCALE: AS SHOWN	SHEET 3 OF 5 SHEETS	STA. 234+00.00 TO STA. 235+08.18

F.A.P. RTE.	SECTION	COUNTY	TOTAL SHEETS	SHEET NO.
856	14-00170-42-RP	WILL	394	393
CONTRACT NO. 61D47				
ILLINOIS FED. AID PROJECT				

DATE	
BY	
ORIGINAL SURVEY	
PLOTTED TEMPLATE	
AREAS CHECKED	
NO.	

DATE	
BY	
ORIGINAL SURVEY	
PLOTTED TEMPLATE	
AREAS CHECKED	
NO.	



FILE NAME = DIBX11-ah1-xsh1-r2.dgn



USER NAME = TEG	DESIGNED - BLP	REVISED - 3/3/2015
	DRAWN - JBH	REVISED - 6/19/2015
PLOT SCALE = 20.0000' / in.	CHECKED - CRC	REVISED - 9/27/2016
PLOT DATE = 11/14/2017	DATE - 11/15/17	REVISED -

**STATE OF ILLINOIS
DEPARTMENT OF TRANSPORTATION**

CROSS SECTIONS		
N. CARILLON DRIVE / GRAND BLVD.		
SCALE: AS SHOWN	SHEET 4 OF 5 SHEETS	STA. 236+00.00 TO STA. 238+00.00

F.A.P. RTE.	SECTION	COUNTY	TOTAL SHEETS	SHEET NO.
856	14-00170-42-RP	WILL	394	394
CONTRACT NO. 61D47				
ILLINOIS FED. AID PROJECT				