

F.A.I. RTE.	SECTION	COUNTY	TOTAL SHEETS	SHEET NO.
57	2005-038 I	COOK/WILL	58	1

D-91-270-05

STATE OF ILLINOIS  
DEPARTMENT OF TRANSPORTATION  
DIVISION OF HIGHWAYS

# PLANS FOR PROPOSED HIGHWAY

## FAI 57 : INTERSTATE 57

### I-80 TO WILL /KANKAKEE COUNTY LINE

### SECTION: 2005-038 I

### HIGH TENSION MEDIAN CABLE INSTALLATION

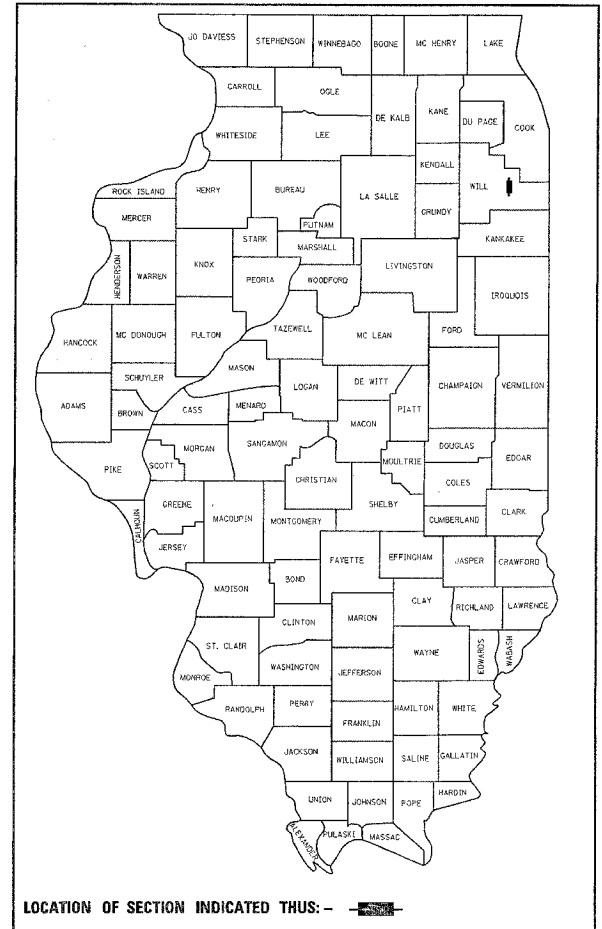
### PROJECT: ACHS-057-7(274)325

### COOK & WILL COUNTY

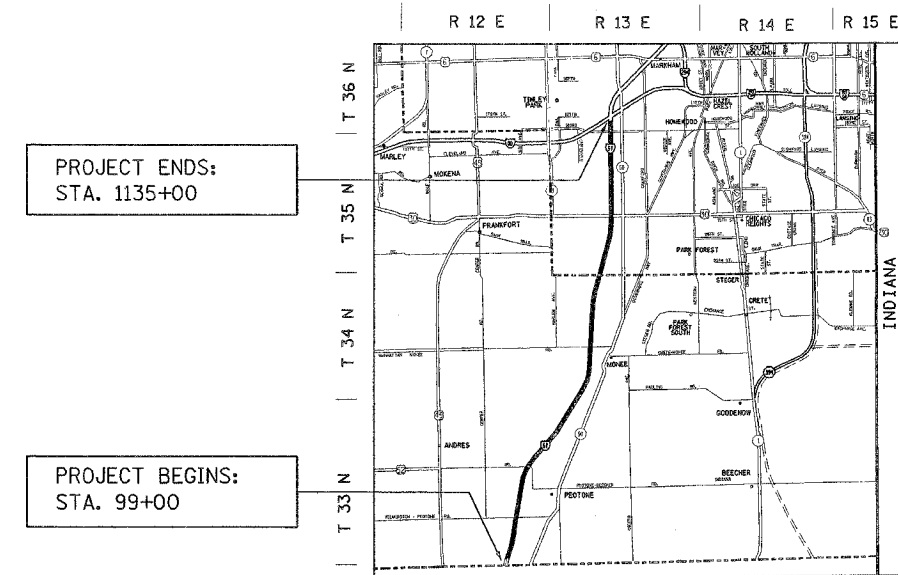
### C-91-270-05

FOR INDEX OF SHEETS, SEE SHEET NO. 2

THE PROJECT IS LOCATED IN THE VILLAGES OF COUNTRY CLUB HILL, MATTESON, RITCHTON PARK, UNIVERSITY PARK, MONEE AND PEOTONE



DISTRICT ONE DESIGN PLAN PREPARATION ENGINEER: KEN ENG/JENPAI CHANG (847)705-4432



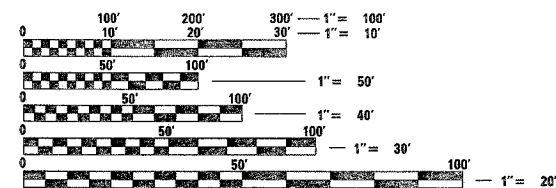
PROJECT ENDS:  
STA. 1135+00

PROJECT BEGINS:  
STA. 99+00

PEOTONE , WILL, MONEE, BREMEN TOWNSHIPS

#### TRAFFIC DATA

ADT = 75,000  
POSTED SPEED LIMIT= 65 MPH



FULL SIZE PLANS HAVE BEEN PREPARED USING STANDARD ENGINEERING SCALES. REDUCED SIZED PLANS WILL NOT CONFORM TO STANDARD SCALES. IN MAKING MEASUREMENTS ON REDUCED PLANS, THE ABOVE SCALES MAY BE USED.

J.U.L.I.E.  
JOINT UTILITY LOCATION INFORMATION FOR EXCAVATION  
1-800-892-0123

GROSS LENGTH OF PROJECT = 103,600 LINEAL FEET = 19.62 MILES  
NET LENGTH OF PROJECT = 101,055 LINEAL FEET = 19.14 MILES

STATE OF ILLINOIS  
DEPARTMENT OF TRANSPORTATION  
DIVISION OF HIGHWAYS

SUBMITTED Jan. 5 2006  
Diane M. O'Keefe  
DEPUTY DIRECTOR OF HIGHWAYS, REGION ENGINEER

February 3, 2006  
Mike Hine  
ENGINEER OF DESIGN AND ENVIRONMENT

February 3, 2006  
Milton L. See  
DIRECTOR OF HIGHWAYS, CHIEF ENGINEER

PRINTED BY THE AUTHORITY OF THE STATE OF ILLINOIS

CONTRACT NO. 60A09