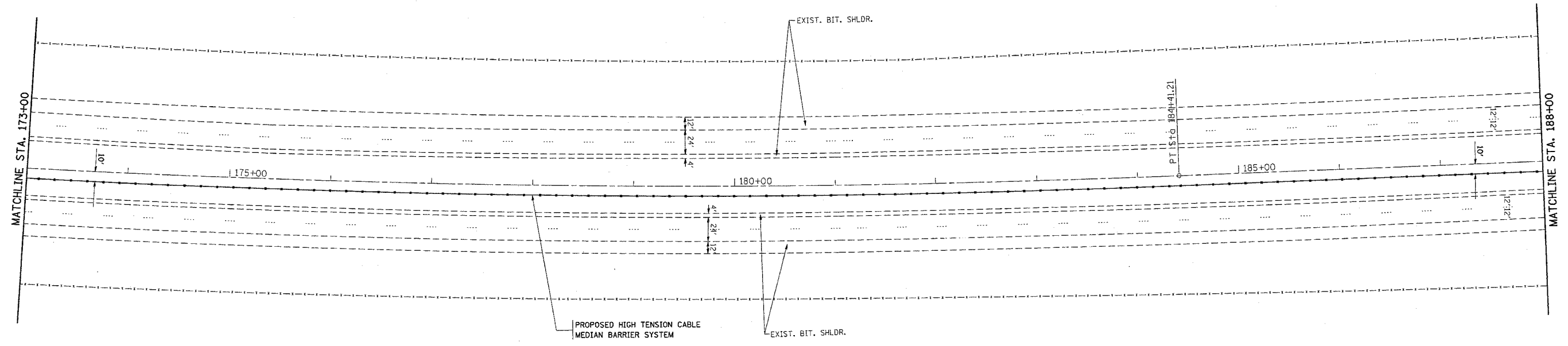
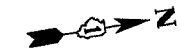


*REF-10006
*REF-10007

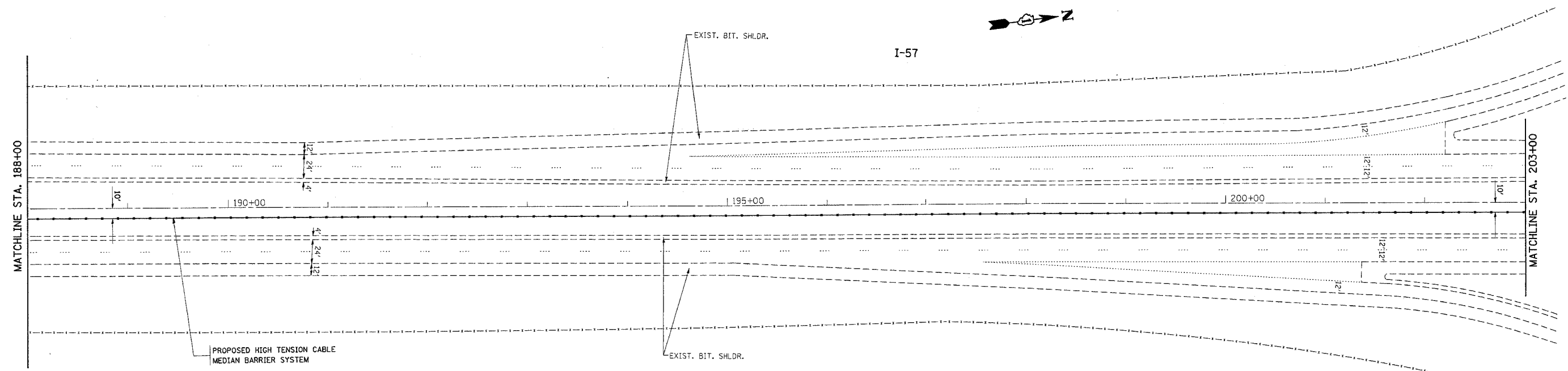
CONTRACT NO. 60A09

F.A.I. RTE.	SECTION	COUNTY	TOTAL SHEETS	SHEET NO.
I-57	2005-038 I	WILL	58	9
STA. 173+00		TO STA. 203+00		
FED. ROAD DIST. NO.	ILLINOIS	FED. AID PROJECT		

I-57



I-57



PLOT DATE = 1/4/2006
FILE NAME = c:\Projects\1127805\h_r_dwg_aadgn
PLOT SCALE = 59.8800 / IN.
USER NAME = lisaekrf

REVISIONS	
NAME	DATE

ILLINOIS DEPARTMENT OF TRANSPORTATION
I-57 (I-80 TO COUNTY LINE RD.)
PROPOSED PLAN

SCALE: VERT. 1"=50'
HORIZ. 1"=50'
DATE 1/4/2006

DRAWN BY
CHECKED BY