

F.A.P. RTE.	SECTION	COUNTY	TOTAL SHEETS	SHEET NO.
395	0610 RS-1	COOK	26	1

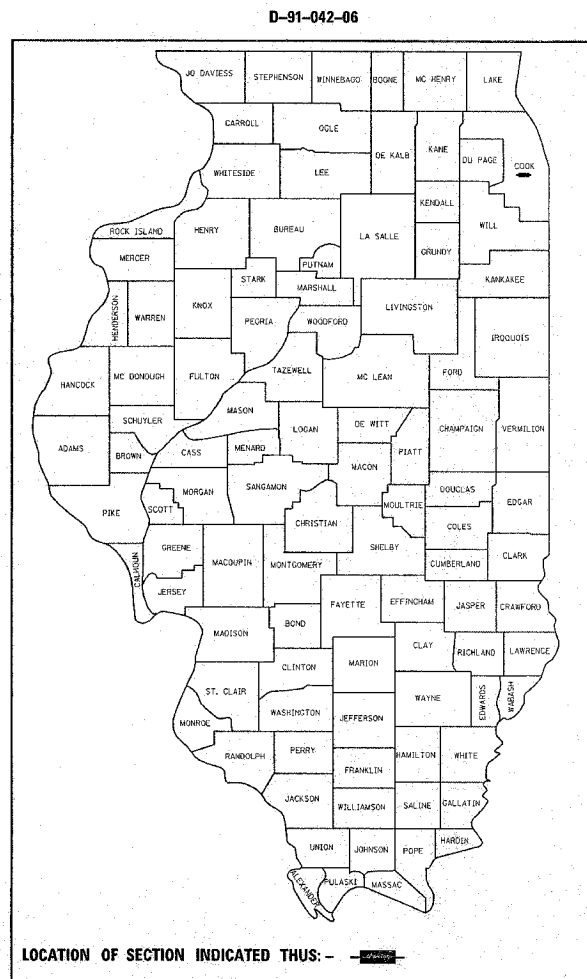
STATE OF ILLINOIS  
DEPARTMENT OF TRANSPORTATION  
DIVISION OF HIGHWAYS

**PROPOSED  
HIGHWAY PLANS**

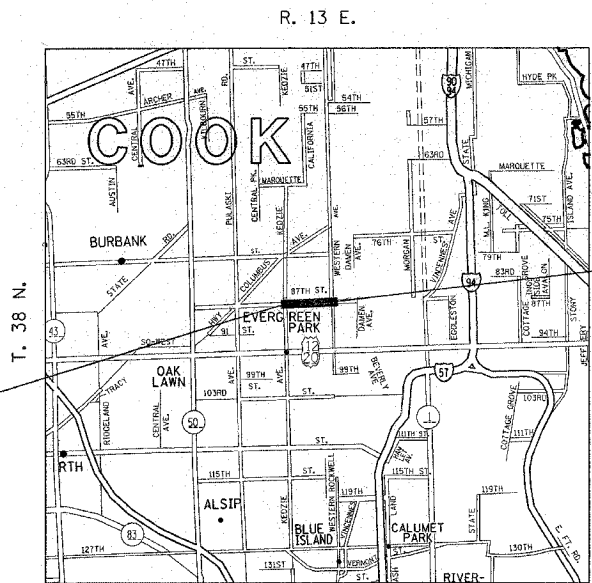
F.A.P. 395: 87TH STREET  
KEDZIE AVENUE TO WESTERN AVENUE  
SECTION: 0610 RS-1  
RESURFACING (MAINTENANCE)  
COOK COUNTY  
C-91-042-06

FOR INDEX OF SHEETS, SEE SHEET NO. 2

IMPROVEMENT LOCATED IN THE VILLAGE OF EVERGREEN PARK AND THE CITY OF CHICAGO



DISTRICT ONE - PLAN PREPARATION ENGINEER: KEN ENG / J.P. CHANG (847) 705-4432



IMPROVEMENT BEGINS  
STATION 110+75

OMISSION  
STA. 147+41 TO 147+80

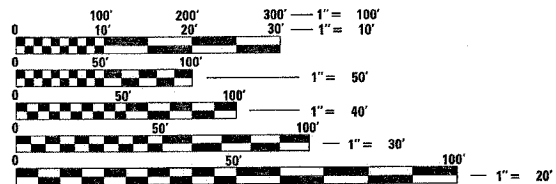
IMPROVEMENT ENDS  
STATION 166+19

TRAFFIC DATA  
2002 ADT = 29,100  
SPEED LIMIT = 40 MPH

SCALE: NONE

**LOCATION MAP**

NET LENGTH = 5,505 FEET = 1.04 MILES  
GROSS LENGTH = 5,544 FEET = 1.05 MILES



FULL SIZE PLANS HAVE BEEN PREPARED USING STANDARD ENGINEERING SCALES. REDUCED SIZED PLANS WILL NOT CONFORM TO STANDARD SCALES. IN MAKING MEASUREMENTS ON REDUCED PLANS, THE ABOVE SCALES MAY BE USED.

J.U.L.I.E.  
JOINT UTILITY LOCATION INFORMATION FOR EXCAVATION  
1-800-892-0123

CONTRACT NO. 60A33

STATE OF ILLINOIS  
DEPARTMENT OF TRANSPORTATION  
DIVISION OF HIGHWAYS

SUBMITTED Dec. 15 2005

Diane M. O'Keefe/CD  
DEPUTY DIRECTOR OF HIGHWAYS, REGION ENGINEER

February 3, 2006  
Mike Nune/CD  
ENGINEER OF DESIGN AND ENVIRONMENT

February 3, 2006  
Milton L. Sees P.E./CD  
DIRECTOR OF HIGHWAYS, CHIEF ENGINEER

**PRINTED BY THE AUTHORITY  
OF THE STATE OF ILLINOIS**