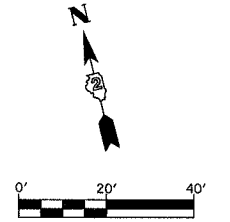


F.A.P. RTE.	SECTION	COUNTY	TOTAL SHEETS	SHEET NO.
309	16R-2	WHITESIDE	547	157
STA. 1156+00		TO STA. 1162+00		
FED. ROAD DIST. NO. 2		ILLINOIS	FED. AID PROJECT	

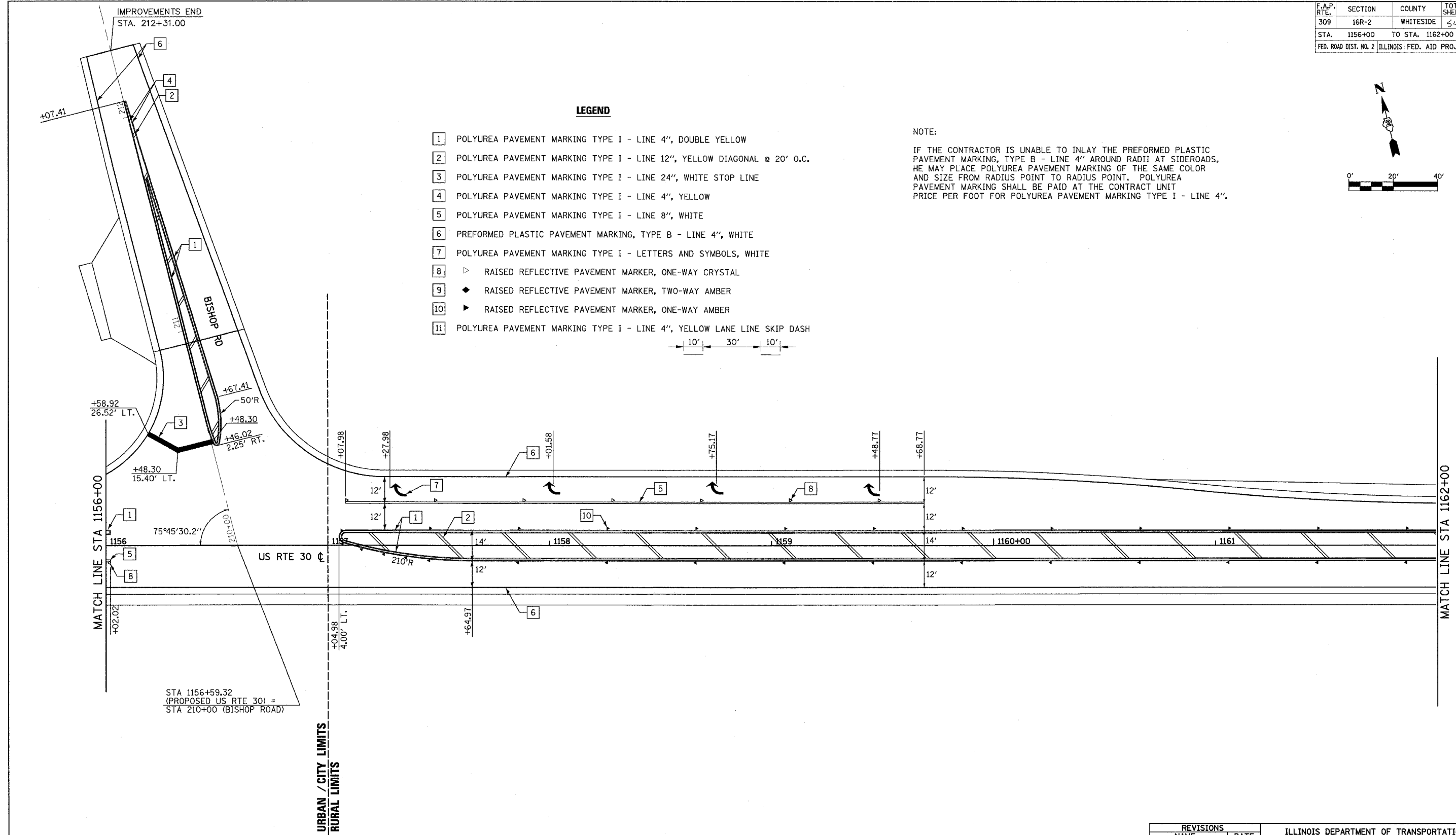
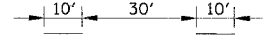


LEGEND

- 1 POLYUREA PAVEMENT MARKING TYPE I - LINE 4", DOUBLE YELLOW
- 2 POLYUREA PAVEMENT MARKING TYPE I - LINE 12", YELLOW DIAGONAL @ 20' O.C.
- 3 POLYUREA PAVEMENT MARKING TYPE I - LINE 24", WHITE STOP LINE
- 4 POLYUREA PAVEMENT MARKING TYPE I - LINE 4", YELLOW
- 5 POLYUREA PAVEMENT MARKING TYPE I - LINE 8", WHITE
- 6 PREFORMED PLASTIC PAVEMENT MARKING, TYPE B - LINE 4", WHITE
- 7 POLYUREA PAVEMENT MARKING TYPE I - LETTERS AND SYMBOLS, WHITE
- 8 ▷ RAISED REFLECTIVE PAVEMENT MARKER, ONE-WAY CRYSTAL
- 9 ◆ RAISED REFLECTIVE PAVEMENT MARKER, TWO-WAY AMBER
- 10 ▶ RAISED REFLECTIVE PAVEMENT MARKER, ONE-WAY AMBER
- 11 POLYUREA PAVEMENT MARKING TYPE I - LINE 4", YELLOW LANE LINE SKIP DASH

NOTE:

IF THE CONTRACTOR IS UNABLE TO INLAY THE PREFORMED PLASTIC PAVEMENT MARKING, TYPE B - LINE 4" AROUND RADII AT SIDEROADS, HE MAY PLACE POLYUREA PAVEMENT MARKING OF THE SAME COLOR AND SIZE FROM RADIUS POINT TO RADIUS POINT. POLYUREA PAVEMENT MARKING SHALL BE PAID AT THE CONTRACT UNIT PRICE PER FOOT FOR POLYUREA PAVEMENT MARKING TYPE I - LINE 4".



REVISIONS	
NAME	DATE

ILLINOIS DEPARTMENT OF TRANSPORTATION
 PAVEMENT MARKING PLAN
 FAP ROUTE 309 (US 30)
 SECTION 16R-2
 EAST CONTRACT
 FROM 0.2 MILE EAST OF JACKSON ST.
 TO FRENCH CREEK, WHITESIDE COUNTY

SCALE: 1=20
 DATE 07/21/05
 DRAWN BY CAM
 CHECKED BY RDY