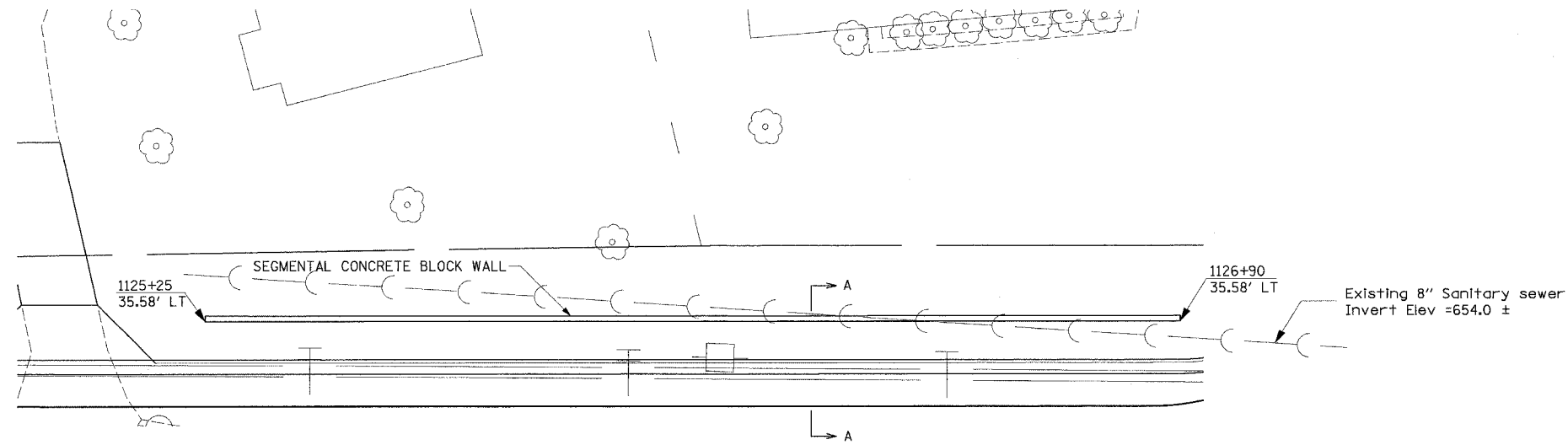


F.A.P. RTE.	SECTION	COUNTY	TOTAL SHEETS	SHEET NO.
309	16R-2	WHITESIDE	597	201
STA.	TO STA.			
FED. ROAD DIST. NO. 2 ILLINOIS FED. AID PROJECT				

SEGMENTAL CONCRETE BLOCK WALL LT. STA. 1125 + 25 TO LT. STA. 1126 + 90

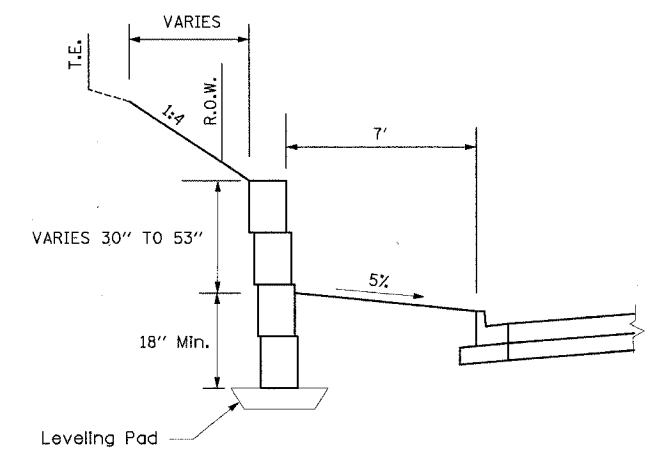


PLAN

NOTES:
DIMENSIONS WILL VARY DEPENDING ON WHICH TYPE OF BLOCK IS USED.

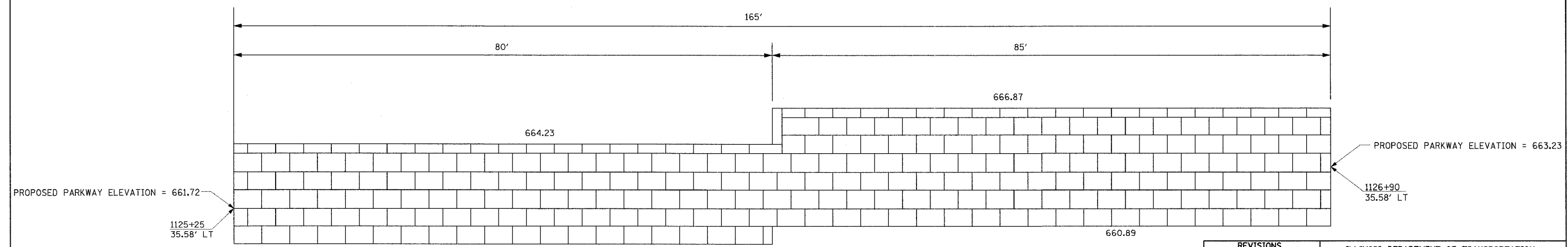
THIS WORK SHALL BE PAID FOR AT THE CONTRACT PRICE PER SQUARE FOOT FOR SEGMENTAL CONCRETE BLOCK WALL.

SEE SPECIAL PROVISIONS FOR OTHER DETAILS.



Existing 8" Sanitary sewer
Invert Elev =654.0 ±
below wall on skew @ Sta. 1126+32 ±

SECTION A-A



ELEVATION

REVISIONS	
NAME	DATE

ILLINOIS DEPARTMENT OF TRANSPORTATION
SEGMENTAL CONCRETE BLOCK
WALL DETAIL STA. 1125+25 - STA. 1126+90
FAP ROUTE 309 (US 30) SECTION 16R-2
EAST CONTRACT
FROM 0.2 MILE EAST OF JACKSON ST.
TO FRENCH CREEK
WHITESIDE COUNTY

SCALE: N.T.S. DRAWN BY JFC
DATE 08/26/05 CHECKED BY GEK