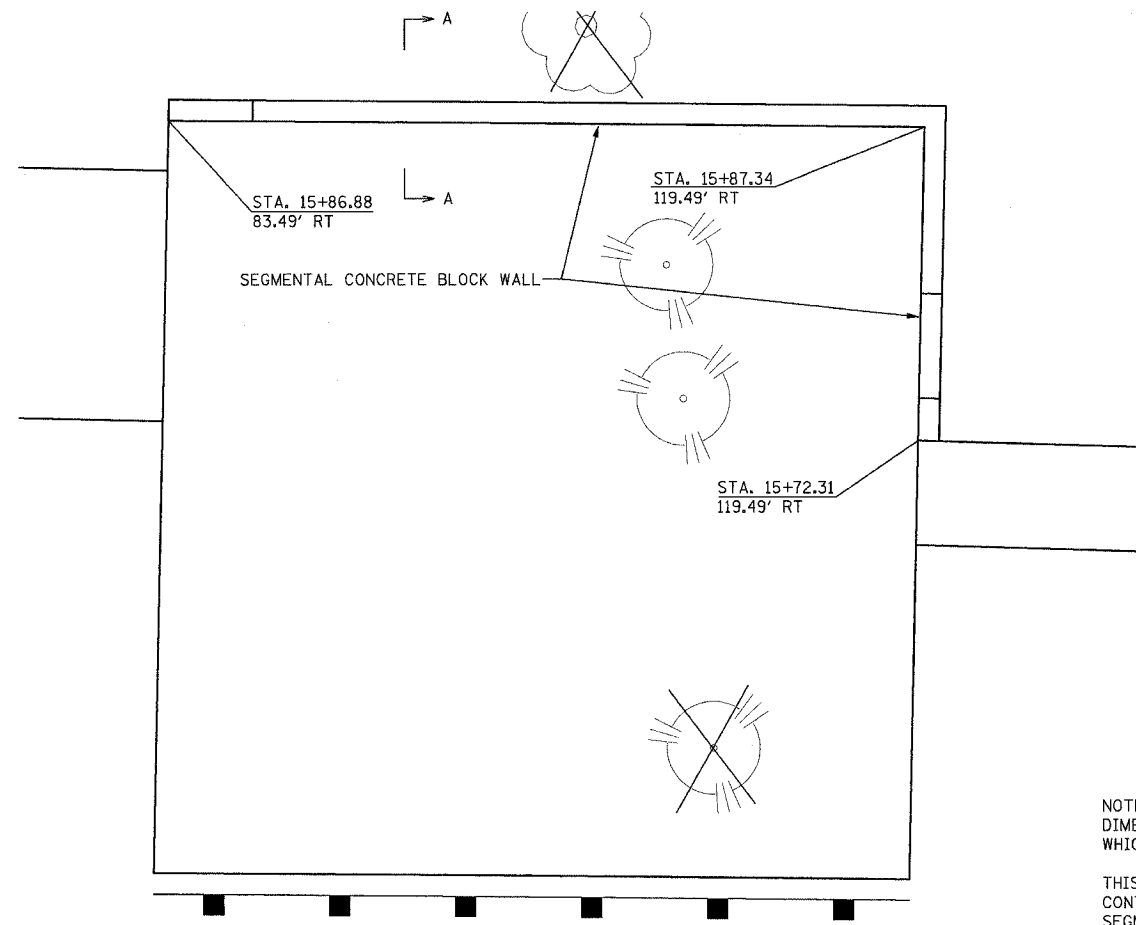
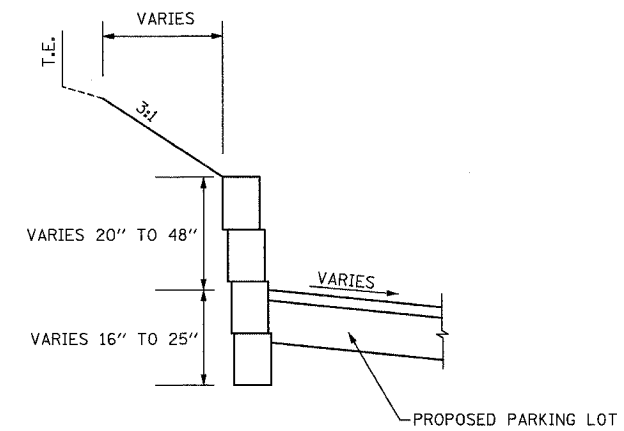


F.A.P. R.T.E.	SECTION	COUNTY	TOTAL SHEETS	SHEET NO.
309	16R-2	WHITESIDE	59	202
STA.		TO STA.		
FED. ROAD DIST. NO. 2		ILLINOIS FED. AID PROJECT		

SEGMENTAL CONCRETE BLOCK WALL GABRIEL P. GOMEZ PROPERTY, SCENIC ST. RT.



PLAN

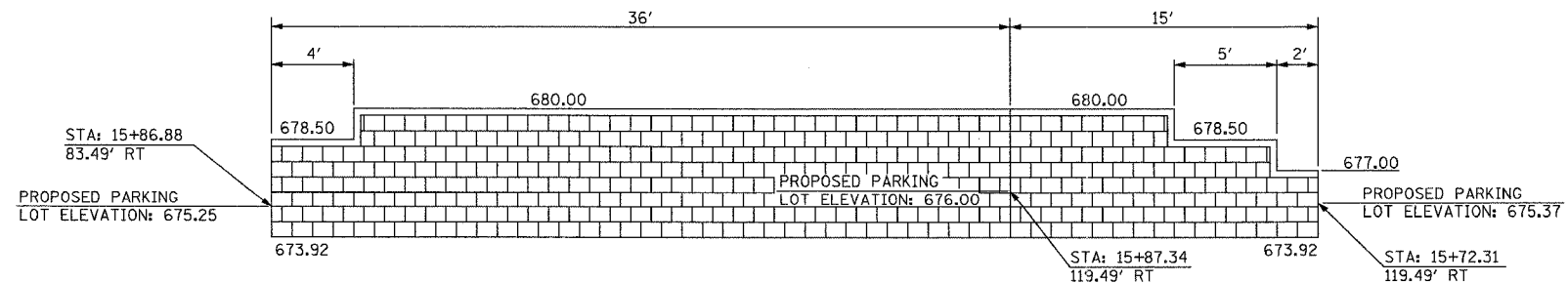


SECTION A-A

NOTES:
DIMENSIONS WILL VARY DEPENDING ON WHICH TYPE OF BLOCK IS USED.

THIS WORK SHALL BE PAID FOR AT THE CONTRACT UNIT PRICE PER SQUARE FOOT FOR SEGMENTAL CONCRETE BLOCK WALL.

SEE SPECIAL PROVISIONS FOR OTHER DETAILS.



ELEVATION

REVISIONS	
NAME	DATE

ILLINOIS DEPARTMENT OF TRANSPORTATION
SEGMENTAL CONCRETE BLOCK WALL DETAIL - GOMEZ PROPERTY
FAP ROUTE 309 (US 30), SECTION 16R-2
EAST CONTRACT
FROM 0.2 MILE EAST OF JACKSON ST. TO FRENCH CREEK
WHITESIDE COUNTY

SCALE: N.T.S. DRAWN BY CAM
DATE 08/19/04 CHECKED BY RDY