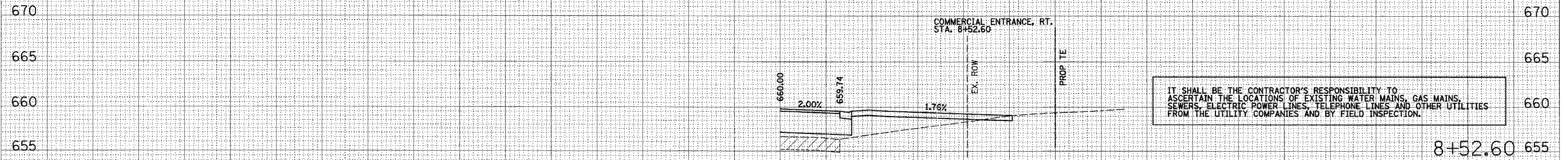
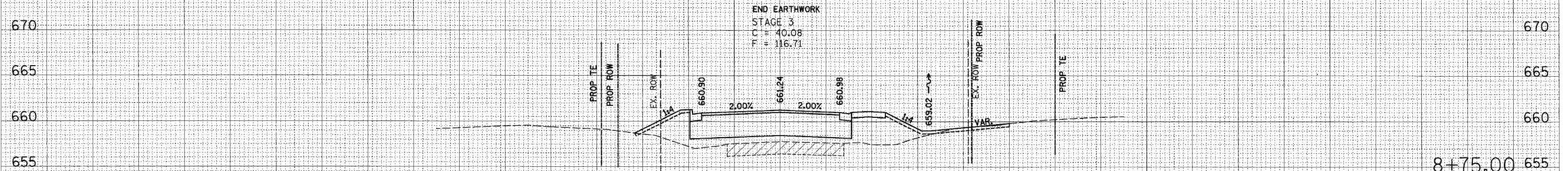
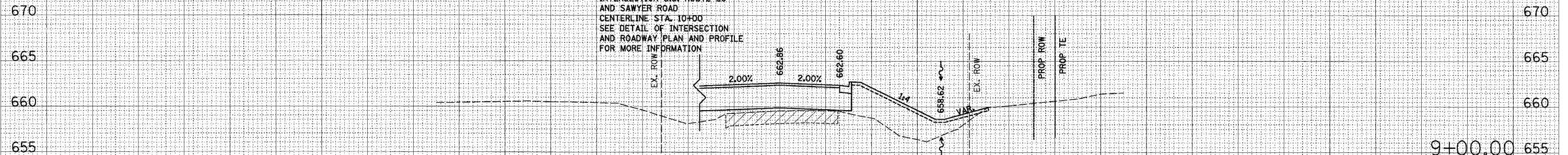


F.A.P. RTE.	SECTION	COUNTY	TOTAL SHEETS	SHEET NO.
309	16R-2	WHITESIDE	577	570
STA. 8+52.60		TO STA. 9+00.00		
FED. ROAD DIST. NO. 2		ILLINOIS FED. AID PROJECT		

160 150 140 130 120 110 100 90 80 70 60 50 40 30 20 10 0 10 20 30 40 50 60 70 80 90 100 110 120 130 140 150 160



IT SHALL BE THE CONTRACTOR'S RESPONSIBILITY TO ASCERTAIN THE LOCATIONS OF EXISTING WATER MAINS, GAS MAINS, SEWERS, ELECTRIC POWER LINES, TELEPHONE LINES AND OTHER UTILITIES FROM THE UTILITY COMPANIES AND BY FIELD INSPECTION.

BY: \_\_\_\_\_ DATE: \_\_\_\_\_  
 SURVEYED: \_\_\_\_\_  
 FINAL SURVEY: \_\_\_\_\_  
 NOTE BOOK: \_\_\_\_\_  
 TEMPLATES: \_\_\_\_\_  
 AREAS CHECKED: \_\_\_\_\_

BY: \_\_\_\_\_ DATE: \_\_\_\_\_  
 SURVEYED: \_\_\_\_\_  
 ORIGINAL SURVEY: \_\_\_\_\_  
 NOTE BOOK: \_\_\_\_\_  
 TEMPLATES: \_\_\_\_\_  
 AREAS CHECKED: \_\_\_\_\_

PLOT DATE = #DATE#  
 FILE NAME = #FILE#  
 PLOT SCALE = #SCALE#  
 USER NAME = #USER#