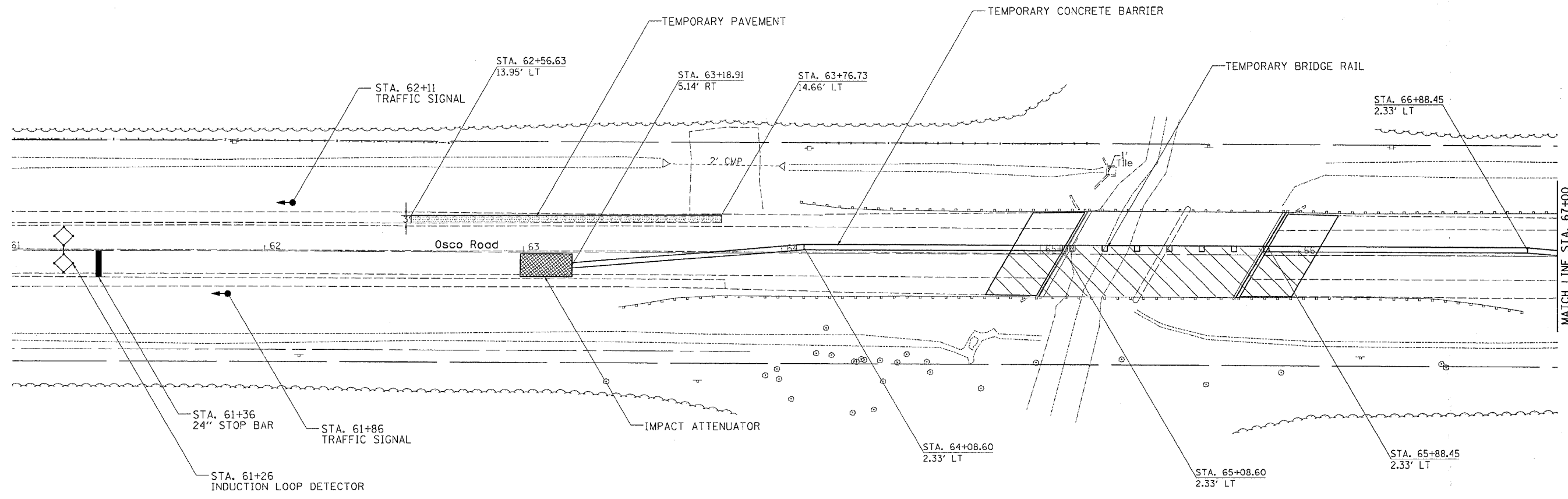
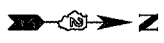


STAGING DETAILS

CONTRACT NO. 64B25				
F.A.S. RTE.	SECTION	COUNTY	TOTAL SHEETS	SHEET NO.
227	105BR-2	HENRY	31	9
STA.		TO STA.		
FED. ROAD DIST. NO.	ILLINOIS	FED. AID PROJECT		



MATCH LINE STA. 67+00

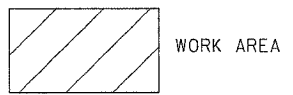
REVISIONS	
NAME	DATE

ILLINOIS DEPARTMENT OF TRANSPORTATION

SCALE: VERT. DATE
HORIZ.

DRAWN BY
CHECKED BY

NOTE:
THIS TRAFFIC CONTROL AND PROTECTION SHALL BE SET UP AND PAID FOR ACCORDING TO STANDARD 701321-08



PLOT DATE = Mon Dec 19 16:21:17 2005
 PLOT SCALE = 20.00000 / IN.
 USER NAME = goff,j