
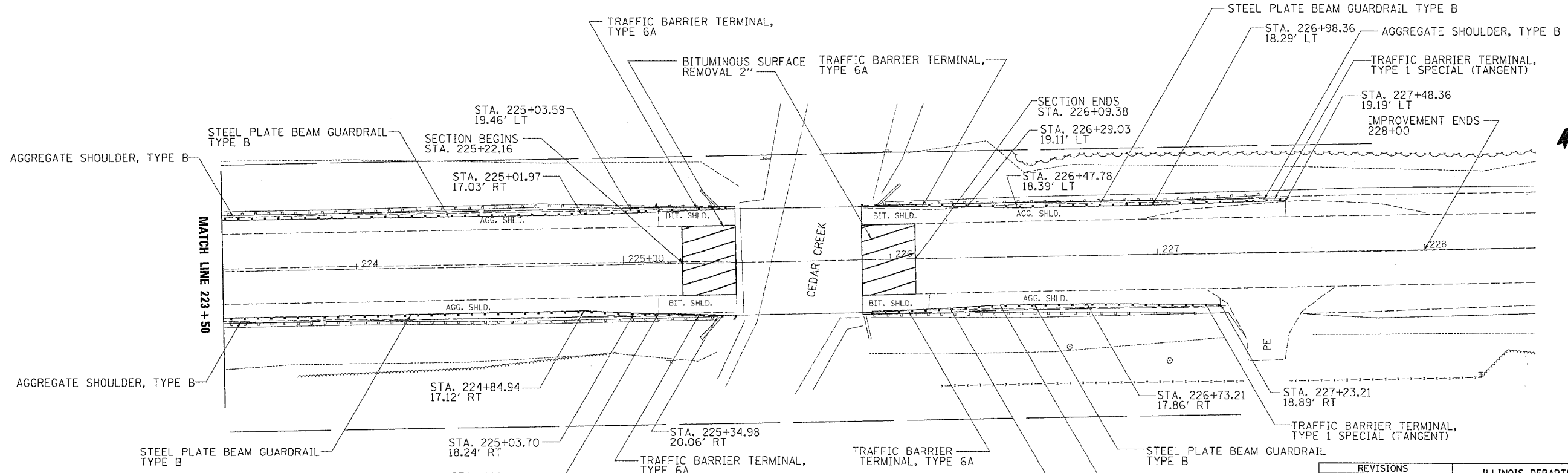
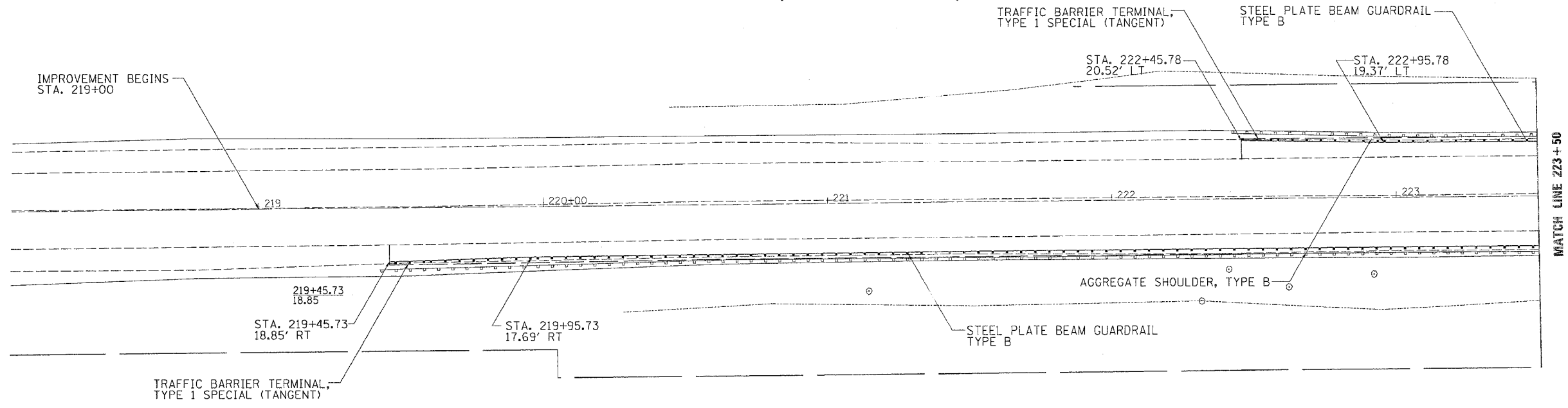


F.A.P. RTE.	SECTION	COUNTY	TOTAL SHEETS	SHEET NO.
308		WHITESIDE	47	12
STA.		TO STA.		
FED. ROAD DIST. NO.		ILLINOIS FED. AID PROJECT		
• 109BR-3 & 109BR-4				

# PLAN SHEET

(SN # 098-0022)



PLOT DATE = Thu Dec 24 10:37:53 2009  
 PLOT SCALE = 20.000000' / 1" IN.  
 USER NAME = gorfjl

REVISIONS	
NAME	DATE

ILLINOIS DEPARTMENT OF TRANSPORTATION

SCALE: VERT. HORIZ.  
DATE

DRAWN BY  
CHECKED BY