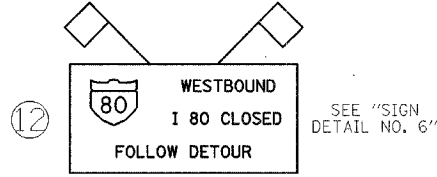
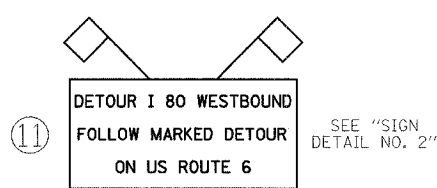
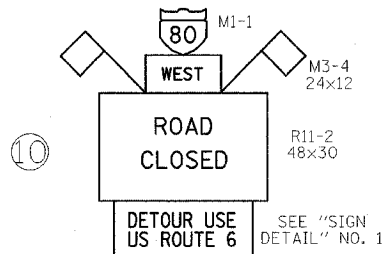
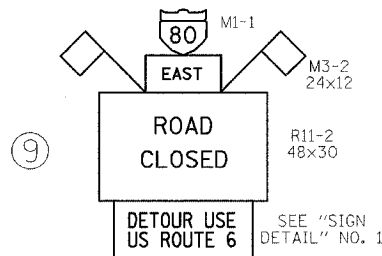
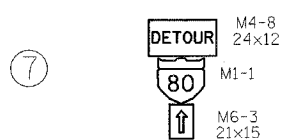
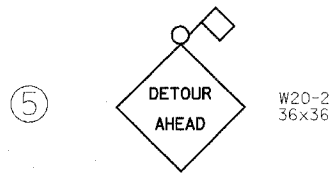
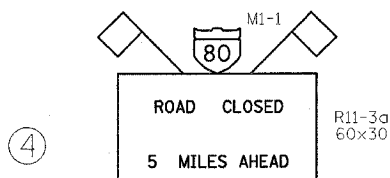
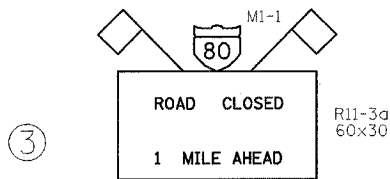
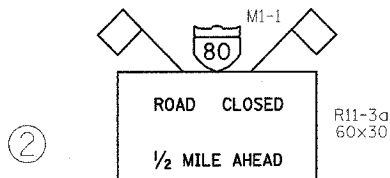


F.A.I. RTE.	SECTION	COUNTY	TOTAL SHEETS	SHEET NO.
80	32-3HBR-1	GRUNDY	88	19
STA.		TO STA.		
FED. ROAD DIST. NO.		ILLINOIS FED. AID PROJECT		

LEGEND

- FLASHING LIGHT
- ◇ 18"x8" ORANGE FLAG

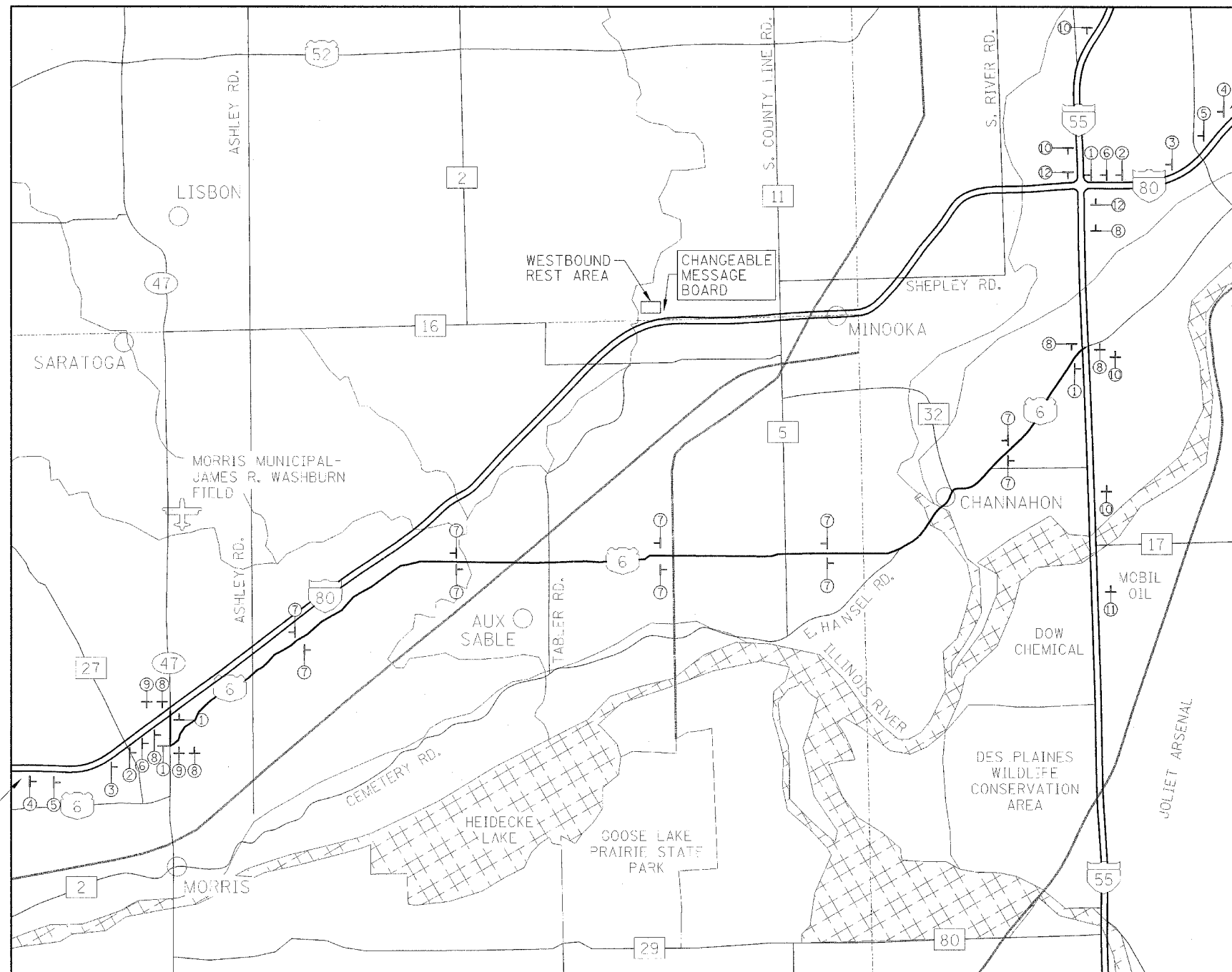


GENERAL NOTES:

- 1.) ONLY SIGNS THAT ARE TO BE ADDED ARE SHOWN ON THIS MAP.
- 2.) ALL SIGNS TO BE POST MOUNTED.
- 3.) CONTRACTOR IS RESPONSIBLE FOR MAINTAINING ALL SIGNAGE AT ALL TIMES.
- 4.) WORK SHALL BE DONE IN ACCORDANCE WITH BLR-21
- 5.) DETOUR SIGNS SHALL BE COVERED WHEN NOT IN USE.
- 6.) ALL SIGNS WILL BE SUPPLIED AND INSTALLED BY THE CONTRACTOR.
- 7.) SEE SHEET 19A FOR SIGNAGE LAYOUT.


NOTE:

RAMPS AT I-55 AND I-80 WESTBOUND, IL 47 TO I-80 EASTBOUND, AND MINOOKA TO I-80 WESTBOUND WILL NEED TO BE CLOSED WITH TYPE III BARRICADES AND ROAD CLOSED SIGNS.



CHANGEABLE MESSAGE BOARD

CHANGEABLE MESSAGE BOARD



REVISIONS	
NAME	DATE

ILLINOIS DEPARTMENT OF TRANSPORTATION
 DETOUR MAP I-80
 F.A.I. 80 (I-80)
 SECTION 32-3HBR-1
 GRUNDY COUNTY

DATE: 09/09/05

DRAWN BY: JJO
 CHECKED BY: MSW