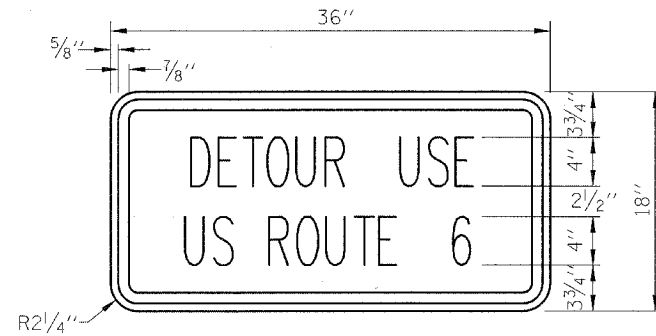


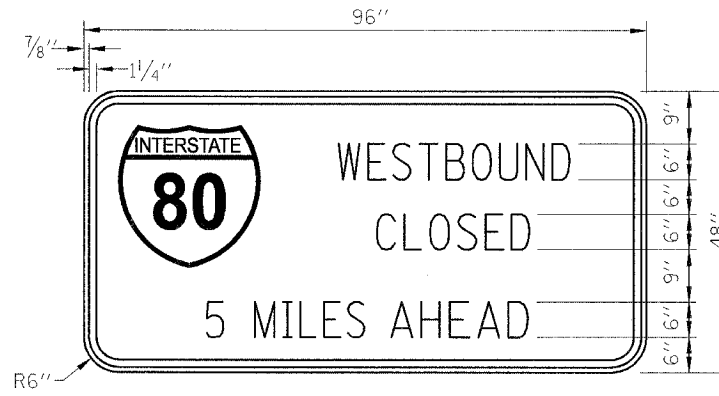
F.A.I. RTE.	SECTION	COUNTY	TOTAL SHEETS	SHEET NO.
80	32-3HBR-1	GRUNDY	88	19A
STA.	TO STA.			
FED. ROAD DIST. NO.	ILLINOIS	FED. AID PROJECT		



SIGN DETAIL NO. 1
SIGN PANEL - TYPE 1

NOTES:


- 1.) AREA = 4.50 SQ. FT.
- 2.) TOTAL AREA REQUIRED (4-SIGNS) = 18.0 SQ. FT.
- 3.) 4" SERIES C LETTERS
- 4.) LEGEND = BLACK
- 5.) BACKGROUND = ORANGE



SIGN DETAIL NO. 3
SIGN PANEL - TYPE 3

NOTES:

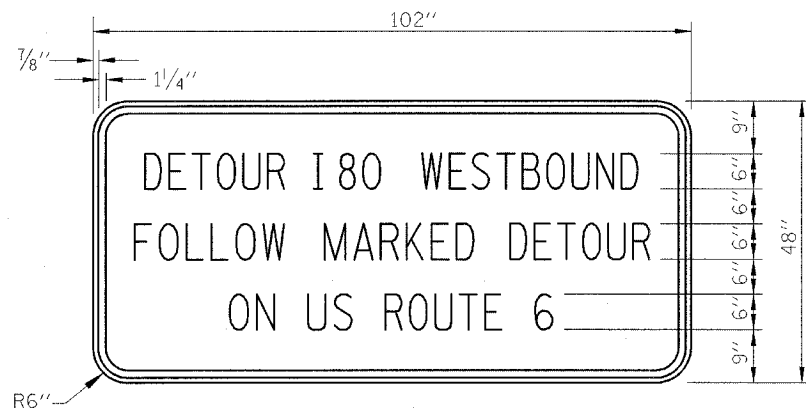
- 1.) AREA = 32.0 SQ. FT.
- 2.) LOCATE 5 MILES NORTH OF I-80 ON I-55 SOUTHBOUND (MILE POST #255)
- 3.) 6" SERIES E MODIFIED LETTERS
- 4.) LEGEND = BLACK
- 5.) BACKGROUND = ORANGE
- 6.) ADD FLASHING LIGHT AND 18"x8" ORANGE FLAGS AS REQUIRED



SIGN DETAIL NO. 5
SIGN PANEL - TYPE 3

NOTES:

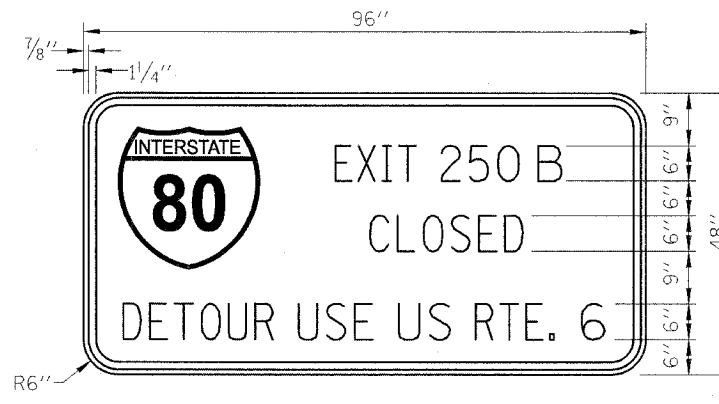
- 1.) AREA = 40.0 SQ. FT.
- 2.) LOCATE 1 MILE NORTH OF I-80 ON I-55 SOUTHBOUND (MILE POST #251)
- 3.) 6" SERIES E MODIFIED LETTERS
- 4.) LEGEND = BLACK
- 5.) BACKGROUND = ORANGE
- 6.) ADD FLASHING LIGHT AND 18"x8" ORANGE FLAGS AS REQUIRED



SIGN DETAIL NO. 2
SIGN PANEL - TYPE 3

NOTES:

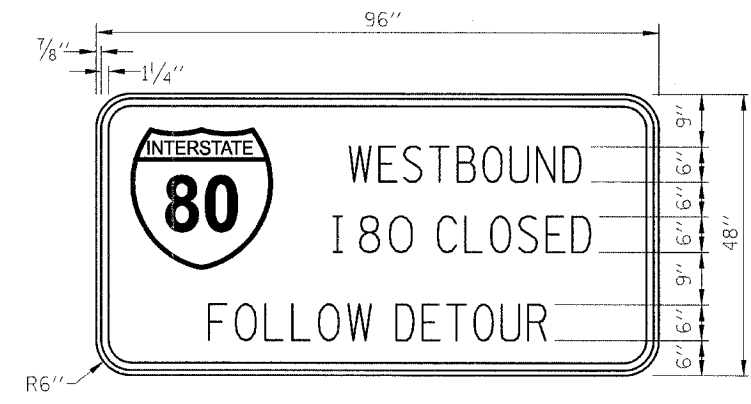
- 1.) AREA = 34.0 SQ. FT.
- 2.) 6" SERIES E MODIFIED LETTERS
- 3.) LEGEND = BLACK
- 4.) BACKGROUND = ORANGE
- 5.) ADD FLASHING LIGHT AND 18"x8" ORANGE FLAGS AS REQUIRED



SIGN DETAIL NO. 4
SIGN PANEL - TYPE 3

NOTES:

- 1.) AREA = 32.0 SQ. FT.
- 2.) LOCATE 3 MILES NORTH OF I-80 ON I-55 SOUTHBOUND (MILE POST #253)
- 3.) 6" SERIES E MODIFIED LETTERS
- 4.) LEGEND = BLACK
- 5.) BACKGROUND = ORANGE
- 6.) ADD FLASHING LIGHT AND 18"x8" ORANGE FLAGS AS REQUIRED



SIGN DETAIL NO. 6
SIGN PANEL - TYPE 3

NOTES:

- 1.) AREA = 32.0 SQ. FT.
- 2.) TOTAL AREA REQUIRED (2-SIGNS) = 64.0 SQ. FT.
- 3.) 6" SERIES C LETTERS
- 4.) LEGEND = BLACK
- 5.) BACKGROUND = ORANGE
- 6.) ADD FLASHING LIGHT AND 18"x8" ORANGE FLAGS AS REQUIRED

REVISIONS	
NAME	DATE

ILLINOIS DEPARTMENT OF TRANSPORTATION
DETOUR DETAILS
F.A.I. 80 (I-80)
SECTION 32-3HBR-1
GRUNDY COUNTY

DATE: 09/09/05

DRAWN BY: JJO
CHECKED BY: MSW