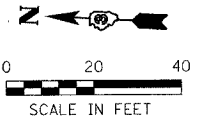
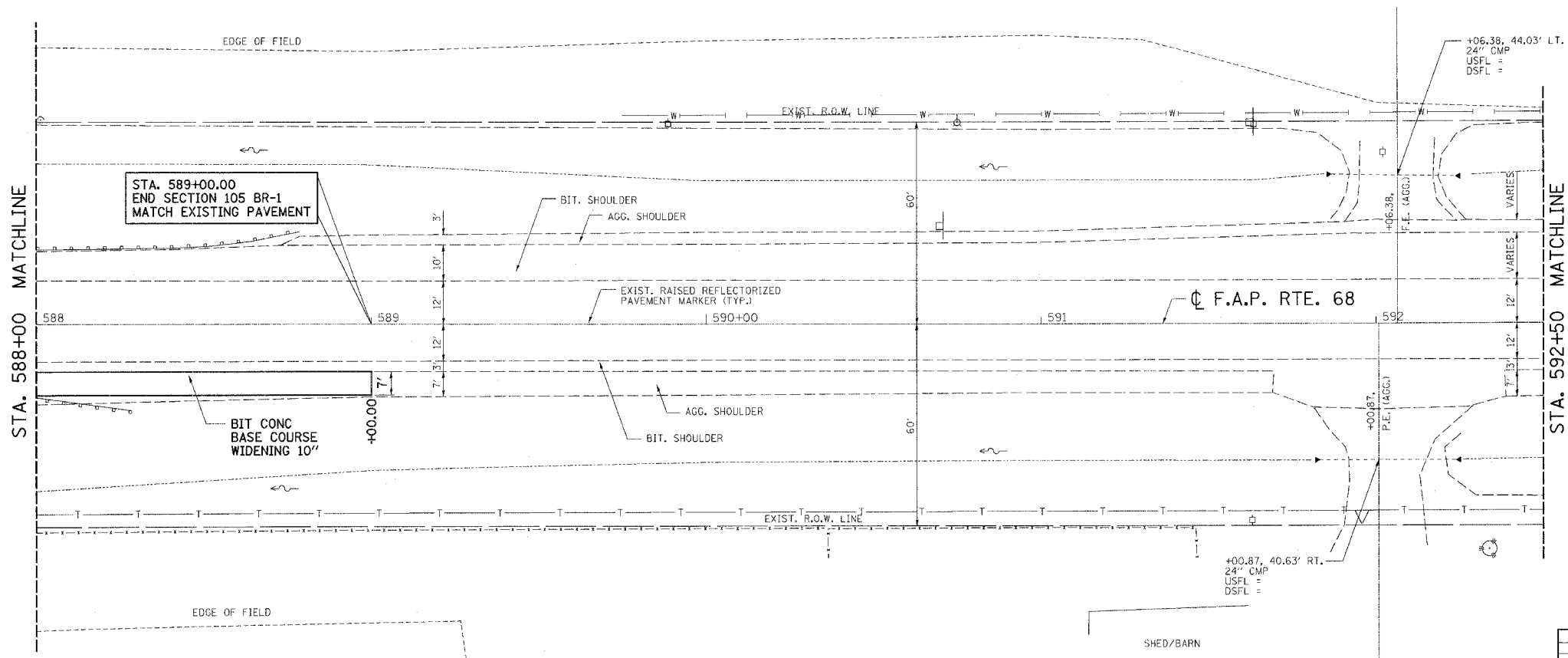


F.A.P. RTE.	SECTION	COUNTY	TOTAL SHEETS	SHEET NO.
68	105 BR-1	LIVINGSTON	45	8
STA. 588+00.00 TO STA. 592+50.00		FED. ROAD DIST. NO. ILLINOIS FED. AID PROJECT		



PLAN	DATE	BY
DESIGNED		
PLOTTED		
CHECKED		
APPROVED		
CADD FILE NAME		
NO.		

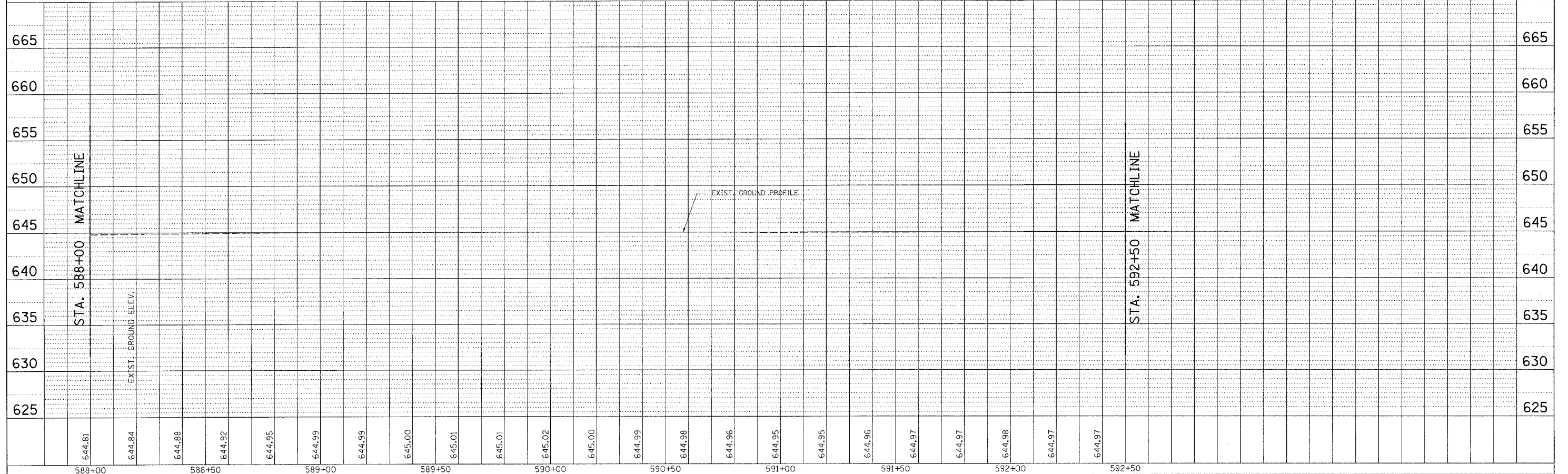


REVISION	DATE	BY



COMPUTER FILE NO.  
03236.W011.PP-3  
PROJECT 03236 W11  
11/15/05 - MDS

PROFILE	DATE	BY
DESIGNED		
PLOTTED		
CHECKED		
APPROVED		
STRUCTURE NOTATION CIRKO		
NO.		



PLOT DATE = 12/21/2005  
PLOT SCALE = 20.000000 / IN.  
REFERENCE = \_REF\_  
OPERATOR = michael1