

F.A. RTE.	SECTION	COUNTY	TOTAL SHEETS	SHEET NO.
VAR.	*	**	24	5

- D5 CRACK & JOINT SEAL 2006-1
- CHAMPAIGN, EDGAR & VERMILION

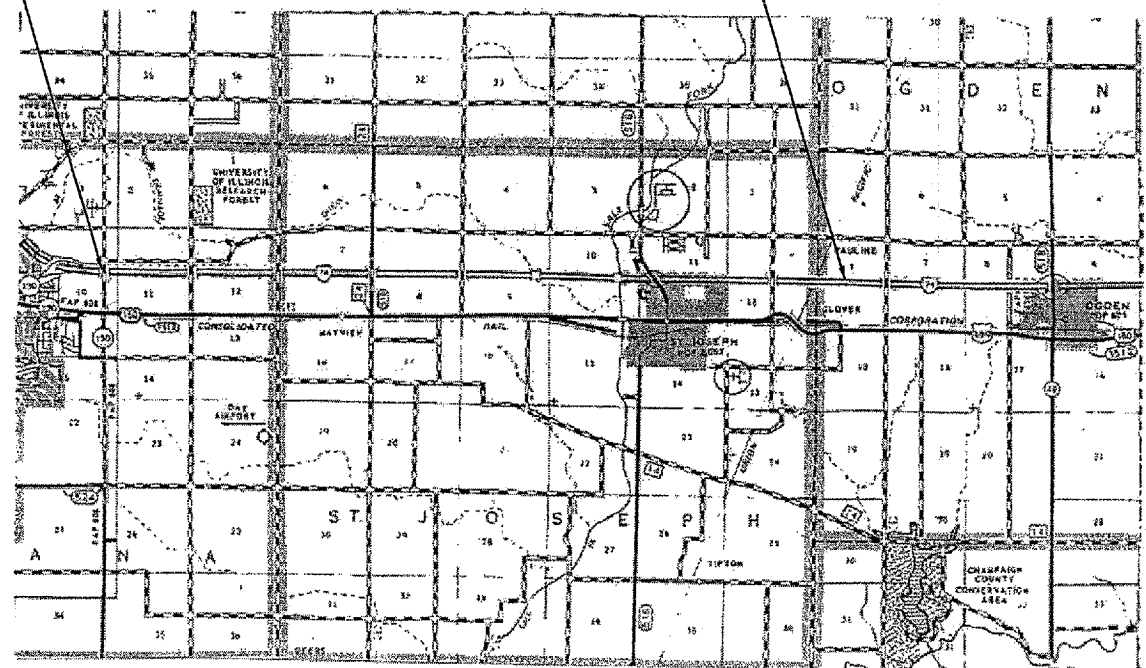
LOCATION MAP #5 F.A.I. 74, FROM HIGH CROSS ROAD TO EAST OF ST. JOSEPH

CHAMPAIGN COUNTY /RURAL  LANE, URBAN  LANE

OMISSIONS FROM RESURFACING:
 STATION 482+86.00 TO STATION 484+80.00
 STATION 536+00.00 TO STATION 537+94.00
 STATION 591+61.00 TO STATION 593+55.00
 STATION 644+83.00 TO STATION 646+77.00
 STATION 688+79.00 TO STATION 690+97.50
 STATION 738+19.75 TO STATION 740+24.25
 STATION 760+58.00 TO STATION 762+86.00
 STATION 831+34.00 TO STATION 833+29.00
 STATION 856+97.60 TO STATION 859+19.80

SECTION D5 CRACK & JOINT SEAL 2006-1
 BEGINS @ STATION 429+00.00

SECTION D5 CRACK & JOINT SEAL 2006-1
 ENDS @ STATION 880+00.00



TOTAL LENGTH OF SECTION = 45,100.00 FT. = 8.542 MILES
 NET LENGTH OF SECTION = 43,255.80 FT. = 8.192 MILES

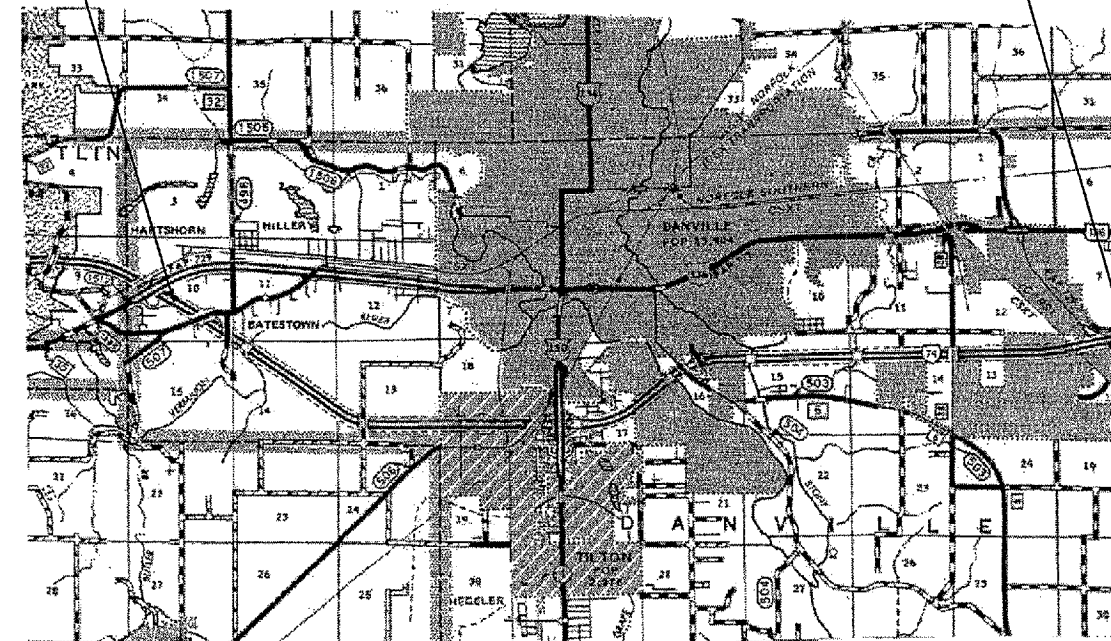
LOCATION MAP #6 F.A.I. 74, FROM U.S. 150 TO INDIANA STATE LINE

VERMILION COUNTY /URBAN  LANE


OMISSIONS FROM RESURFACING:
 STATION 1750+93.83 TO STATION 1758+43.50
 STATION 1875+57.43 TO STATION 1879+22.43
 STATION 1889+74.81 TO STATION 1902+59.98
 STATION 1989+14.75 TO STATION 1996+30.02
 STATION 2032+80.78 TO STATION 2034+52.28
 STATION 2035+94.00 TO STATION 2039+51.00
 STATION 2201+70.83 TO STATION 2205+41.83
 STATION 2212+42.15 TO STATION 2214+99.10

SECTION D5 CRACK & JOINT SEAL 2006-1
 BEGINS @ STATION 1720+00.00

SECTION D5 CRACK & JOINT SEAL 2006-1
 ENDS @ STATION 2231+13.24



TOTAL LENGTH OF SECTION = 51,113.24 FT. = 9.681 MILES
 NET LENGTH OF SECTION = 46,841.68 FT. = 8.872 MILES

 **REVISED**
 2-24-06