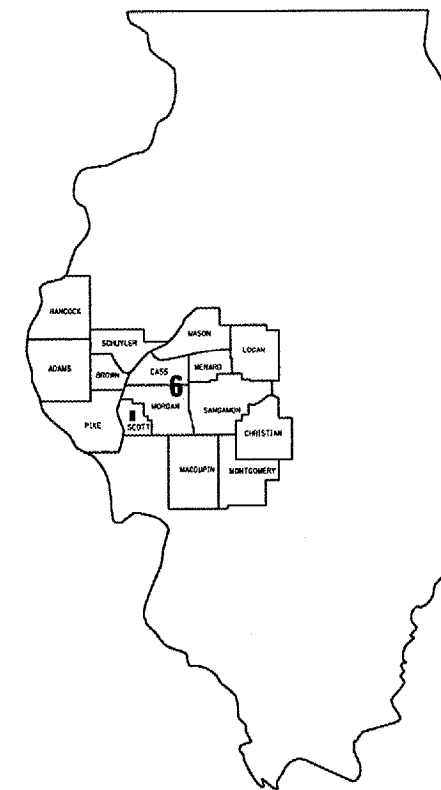


FOR INDEX OF SHEETS AND HIGHWAY STANDARDS, SEE SHEET 2.

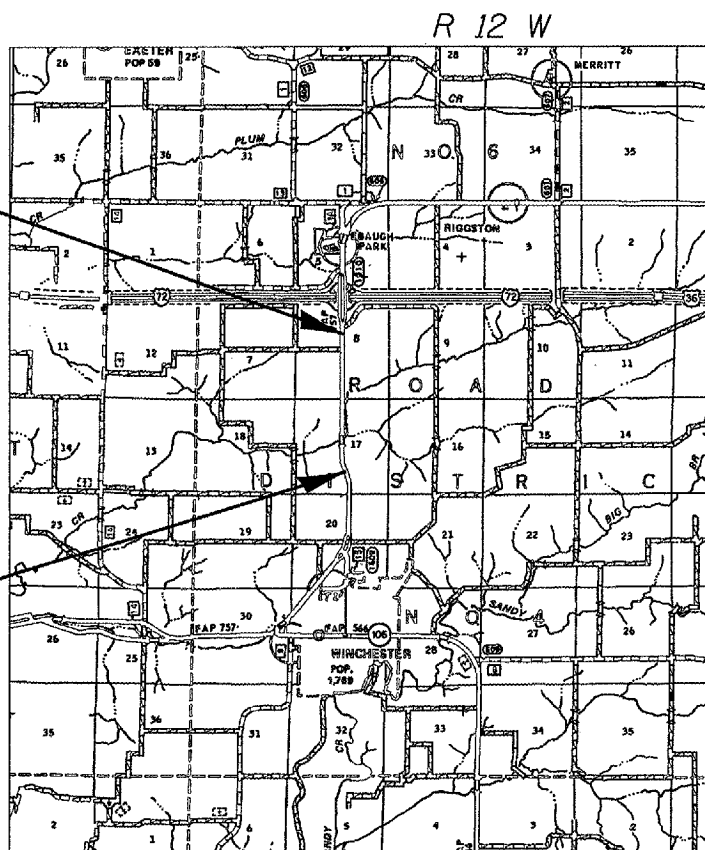
STATE OF ILLINOIS  
DEPARTMENT OF TRANSPORTATION  
DIVISION OF HIGHWAYS  
**PLANS FOR PROPOSED  
CONTRACT MAINTENANCE  
FAP 757 (OLD US 36)  
SECTION 22RS-8  
SCOTT COUNTY  
C96-010-06 / D96-006-06**



LOCATION OF SECTION INDICATED THUS: ■

BEGIN PROJECT  
STA. 385+79

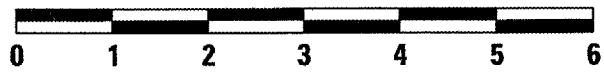
END PROJECT  
STA. 464+69



T 14 N

J. U. L. I. E.  
JOINT UTILITY LOCATION INFORMATION FOR EXCAVATION  
1-800-892-0123

NET LENGTH SECTION: 7,890 FT = 1.494 MI



SCALE: 1" = 2 MILES

DESIGN & PLANNING ENGINEER: CECIL DOWNING  
PLANS & CONTRACT TECHNICIAN: TIMOTHY SHARP  
PHONE: (217) 782-7743

**CONTRACT NO. 72A17**

STATE OF ILLINOIS  
DEPARTMENT OF TRANSPORTATION  
DIVISION OF HIGHWAYS

SUBMITTED DECEMBER 27 2005  
Chris M. Reed  
DISTRICT ENGINEER

February 3, 2006  
Mike Pine  
ENGINEER OF DESIGN AND ENVIRONMENT

February 3, 2006  
Milton R. Sees  
DIRECTOR, DIVISION OF HIGHWAYS