

F.A. RTE.	SECTION	COUNTY	TOTAL SHEETS	SHEET NO.
*	**	***	13	1

- * Various
 - ** Dist. 8 TS Modifications 2006-1
 - *** St. Clair & Madison
- D-98-092-05

INDEX OF SHEETS

- 1 COVER SHEET
- 2-3 SUMMARY OF QUANTITIES
- 4 GENERAL NOTES AND LEGEND
- 5 T.S. PLAN (IL RTE. 161 @ S. GREENMOUNT RD.)
- 6 T.S. PLAN (N. GREENMOUNT RD. @ LEBANON AVE.)
- 7 T.S. PLAN (IL RTE. 111 @ BUNKUM RD.)
- 8 T.S. PLAN (IL RTE. 163 @ MINE HAUL RD./ZINGG RD.)
- 9 T.S. PLAN (IL RTE. 143 @ WANDA RD./BIRCH RD.)
- 10 CABLE DIAGRAM (N. GREENMOUNT RD. @ LEBANON AVE.)
- 11 CABLE DIAGRAM (IL RTE. 111 @ BUNKUM RD.)
- 12 CABLE DIAGRAM (IL RTE. 163 @ MINE HAUL RD./ZINGG RD.)
- 12 CABLE DIAGRAM (IL RTE. 143 @ WANDA RD./BIRCH RD.)
- 13 DETAILS

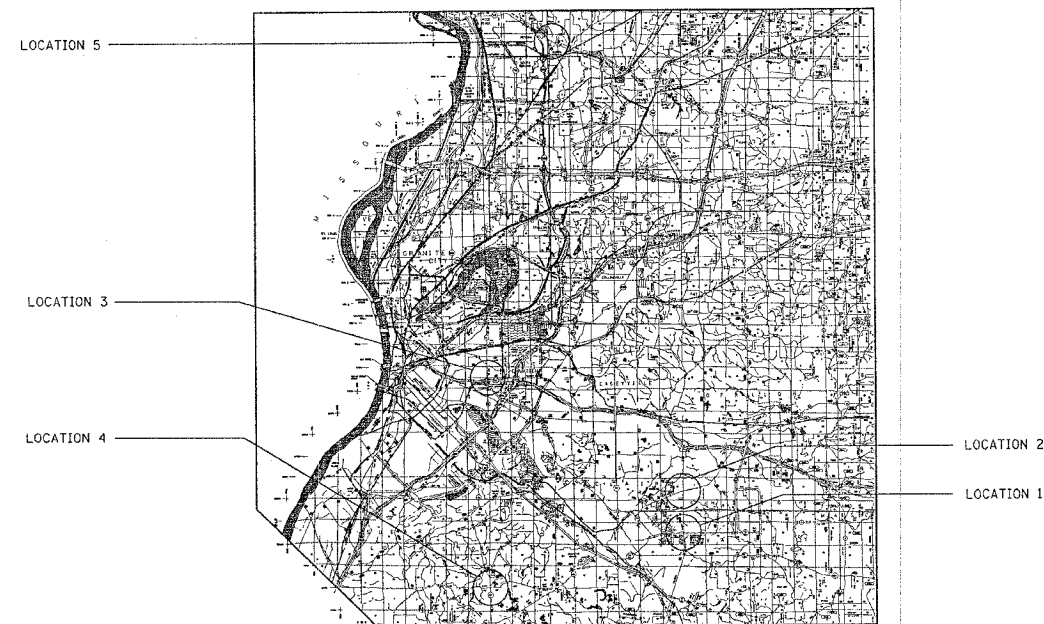
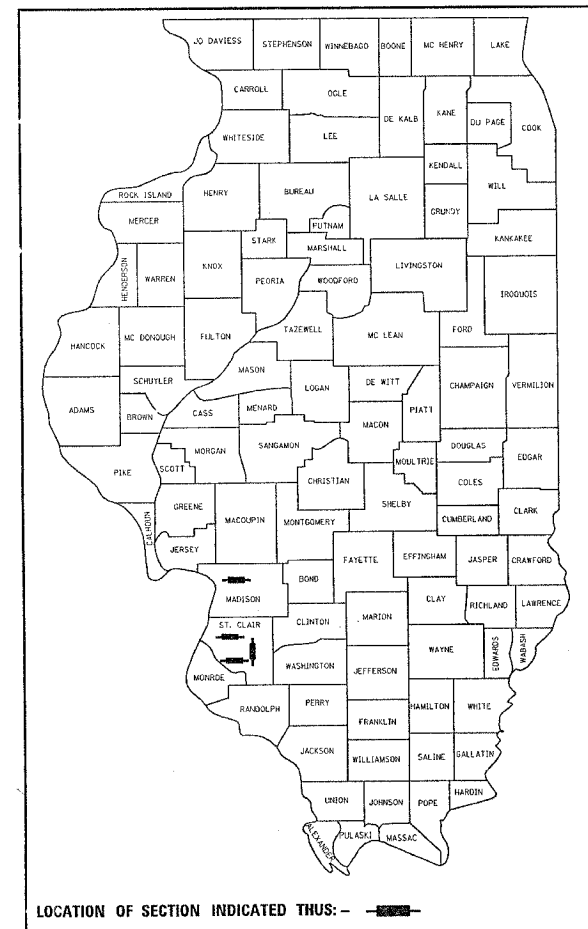
STANDARDS

424001-04	702001-05
701001-01	814001
701006-02	877001-02
701101-01	878001-03
701106-01	880001
701301-02	880006
701701-04	

STATE OF ILLINOIS
DEPARTMENT OF TRANSPORTATION
DIVISION OF HIGHWAYS

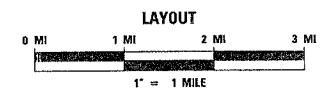
PROPOSED
HIGHWAY PLANS

VARIOUS ROUTES
SECTION DIST 8 TS MODIFICATIONS 2006-1
PROJECT: HS-000S (477)
ST. CLAIR & MADISON COUNTIES
TRAFFIC SIGNAL MODIFICATIONS
C-98-119-05



LOCATION MAP

FOR LOCATION DETAIL SEE SHEET # 2



- ADT - ESTIMATED (2006)
- ILL. RTE. 161 @ S. GREENMOUNT RD. (LOC. # 1)
 - ILL. RTE. 161 (EB) - 23,600
 - ILL. RTE. 161 (WB) - 17,200
 - S. GREENMOUNT RD. (NB) - 22,000
 - S. GREENMOUNT RD. (SB) - 17,300
 - N. GREENMOUNT RD. @ LEBANON AVE. (LOC. # 2)
 - N. GREENMOUNT RD. (NB) - 17,300
 - N. GREENMOUNT RD. (SB) - 17,700
 - LEBANON AVE. (EB) - 14,500
 - LEBANON AVE. (WB) - 17,300
 - ILL. RTE. 111 @ BUNKUM RD. (LOC. # 3)
 - ILL. RTE. 111 (NB) - 16,900
 - ILL. RTE. 111 (SB) - 12,000
 - BUNKUM RD. (EB) - 7,500
 - BUNKUM RD. (WB) - 3750
 - ILL. RTE. 163 @ MINEHAUL RD./ZINGG RD. (LOC. # 4)
 - ILL. RTE. 163 (NB) - 4,300
 - ILL. RTE. 163 (SB) - 4,150
 - MINEHAUL RD. (WB) - 550
 - ZINGG RD. - (EB) - 425
 - ILL. RTE. 143 @ WANDA RD. (LOC. # 5)
 - ILL. RTE. 143 (EB) - 12,500
 - ILL. RTE. 143 (WB) - 12,100
 - WANDA RD. (NB) - 2,500
 - BIRCH RD. (SB) - 1,100

STATE OF ILLINOIS
DEPARTMENT OF TRANSPORTATION
DIVISION OF HIGHWAYS

SUBMITTED 11/23/05 20
Way C. Romis
 DEPUTY DIRECTOR OF HIGHWAYS
 REGION FIVE ENGINEER

February 3, 20 06
Mike Hine
 ENGINEER OF DESIGN AND ENVIRONMENT

February 3, 20 06
Milton R. Sosa P.E.
 DIRECTOR, DIVISION OF HIGHWAYS

PRINTED BY THE AUTHORITY
OF THE STATE OF ILLINOIS

PROJECT ENGINEER: PATTI LEBEAU (618) 346 - 3179
 SQUAD LEADER: BHARAT PATEL (618) 346 - 3190

FULL SIZE PLANS HAVE BEEN PREPARED USING STANDARD ENGINEERING SCALES. REDUCED SIZED PLANS WILL NOT CONFORM TO STANDARD SCALES. IN MAKING MEASUREMENTS ON REDUCED PLANS, THE ABOVE SCALES MAY BE USED.

JOINT UTILITY LOCATION INFORMATION FOR EXCAVATION

CONTRACT NO. 76951