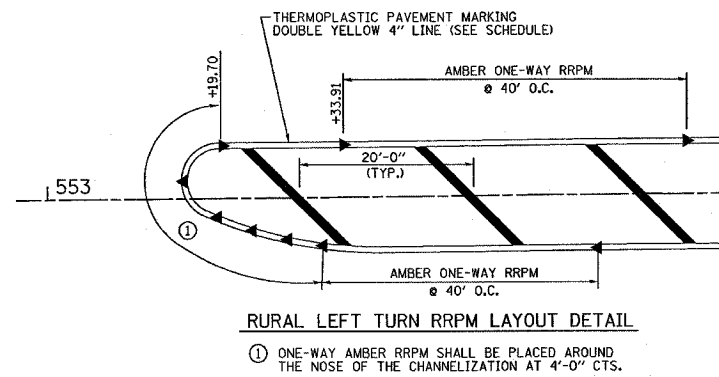
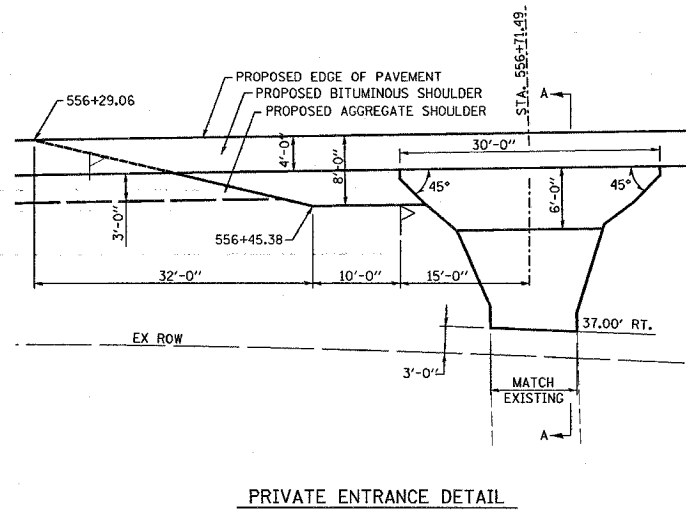
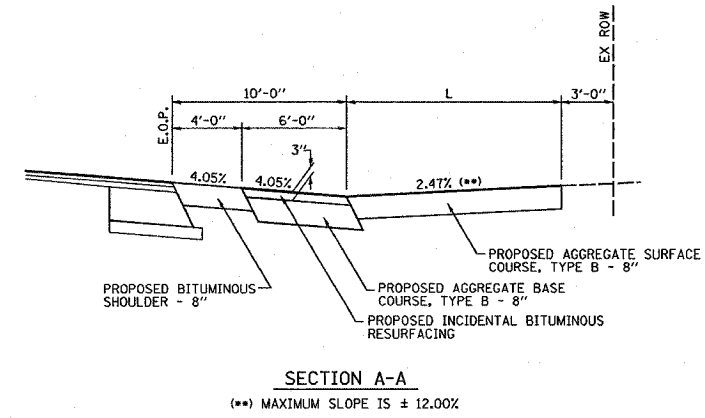
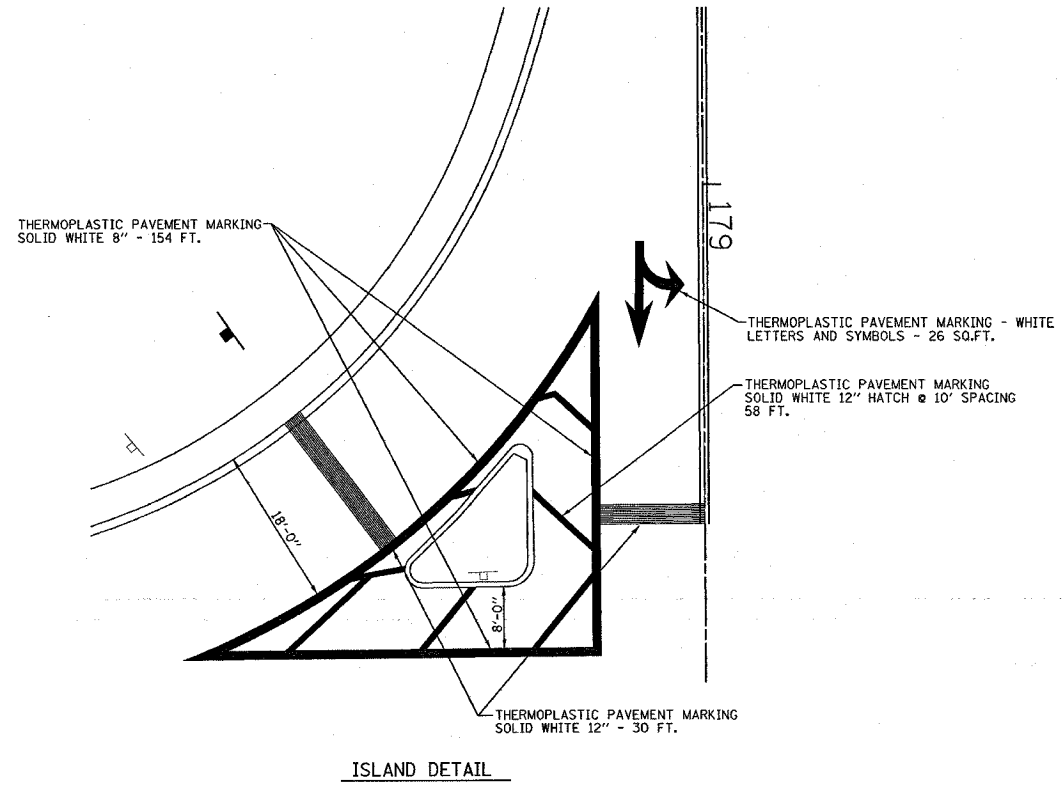


F.A.P. RTE.	SECTION	COUNTY	TOTAL SHEETS	SHEET NO.
785	133I-1	MADISON	29	17
STA. _____		TO STA. _____		
FED. ROAD DIST. NO. _____ ILLINOIS FED. AID PROJECT				



PLOT DATE = 10/22/2008
 FILE NAME = I:\projects\76957\133I-1\pavement\pavement.dgn
 PLOT SCALE = 20.0000 / 1 IN.
 REFERENCE = #REF#

REVISIONS	
NAME	DATE

ILLINOIS DEPARTMENT OF TRANSPORTATION
PAVEMENT MARKING AND ENTRANCE DETAILS
 FAP ROUTE 785 (IL 140)
 SECTION 133I-1
 MADISON COUNTY

SCALE: VERT. _____
 HORIZ. _____

DATE _____ DRAWN BY _____
 CHECKED BY _____