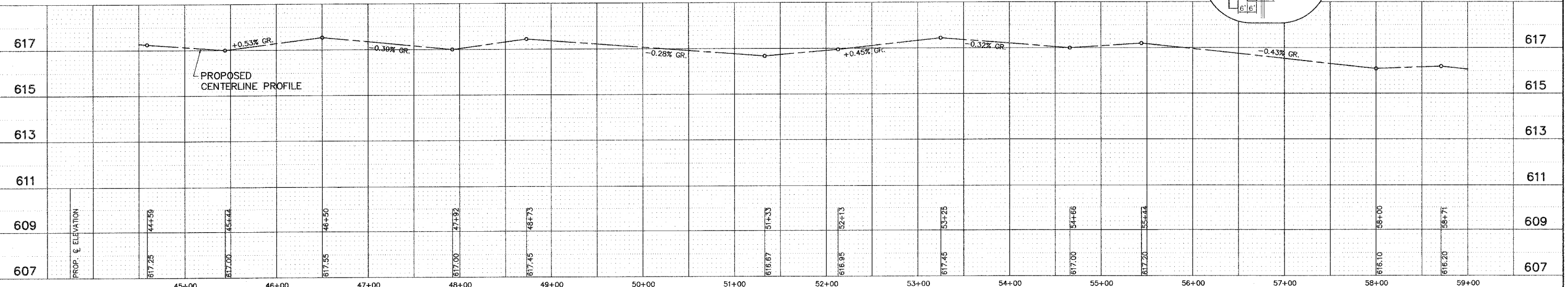
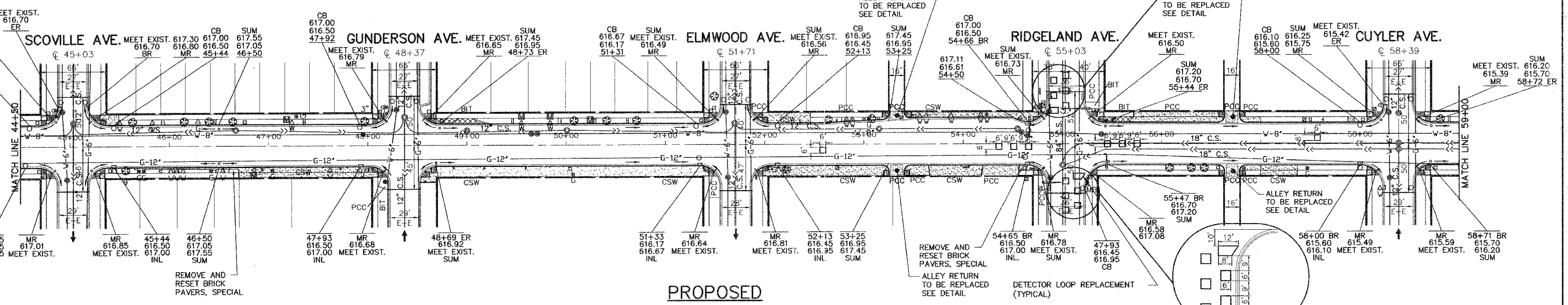
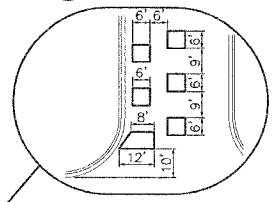


**IMPORTANT!**  
 FULL SIZE PLANS HAVE BEEN PREPARED USING STANDARD ENGINEERING SCALES. REDUCED SIZED PLANS WILL NOT CONFORM TO STANDARD SCALES INDICATED IN TITLE BLOCK.

- DENOTES "DRIVEWAY REMOVAL", "SIDEWALK REMOVAL", AND "PAVEMENT REMOVAL" (AS DIRECTED BY THE ENGINEER)
- DENOTES "P.C. CONCRETE DRIVEWAY PAVEMENT, 7 INCH AND "P.C. CONCRETE SIDEWALK, 5 INCH"
- DENOTES INCIDENTAL BITUMINOUS SURFACE, SUPERPAVE, MIX C, N50 (FOR DRIVEWAYS)
- DENOTES P.C. CONCRETE SIDEWALK, 5", WITH DETECTABLE WARNINGS PER I.D.O.T. STANDARD 424001-03
- DENOTES "COMBINATION CURB AND GUTTER REMOVAL"

AT THE DIRECTION OF THE FEDERAL POSTAL AUTHORITY, MAILBOXES ARE TO BE REMOVED, RELOCATED AND RESET BY THE CONTRACTOR.

- DENOTES "TEMPORARY ACCESS FOR DRIVEWAYS (PRIVATE ENTRANCE)"
- DENOTES "TEMPORARY ACCESS FOR DRIVEWAYS (COMMERCIAL ENTRANCE)"



**Frank Novotny & Associates, Inc.**  
 Civil Engineers/Municipal Consultants  
 825 Midway Drive • Willowbrook, IL • 60527 • Telephone: (630) 887-8640 • Fax: (630) 887-0132  
 Illinois Professional Design Firm No. 184-000928

PROJECT  
**CITY OF BERWYN, ILLINOIS**  
**16TH STREET RESURFACING**  
**SECTION NO. 03-00159-00-RS**

REVISIONS		
NO.	BY	DATE
1	THK	11/30/05
2	THK	12/14/05
3	THK	12/16/05

**PAVING PLAN**  
 16TH STREET  
 STA. 44+50 TO STA. 59+00

PROJECT NO. 02260	SCALE H:1"=50'; V:1"=1'	SHEET 8
DRAWN/DESIGNED JEP-RAW/THK	DATE OCT., 2005	OF 24
CHECKED/APPROVED JEF	FIELD BOOK NO. FILE	SHEETS

N:\Berwyn\2002\02260 - 16th St - L&P\02260\_SHT\_05\_PavePlan-10-14\_DrainPlan-15\_Opform-16\_FireStn-17-18\_Strip.dwg, 12/20/2005 10:41:14 AM