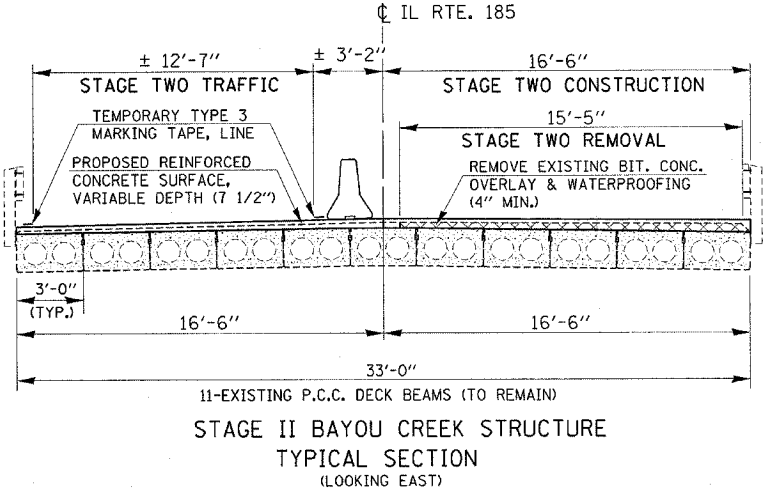
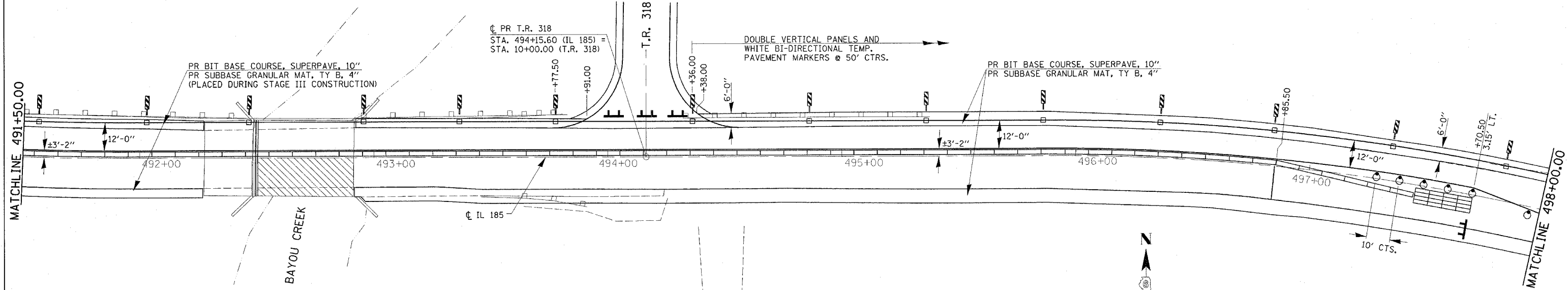
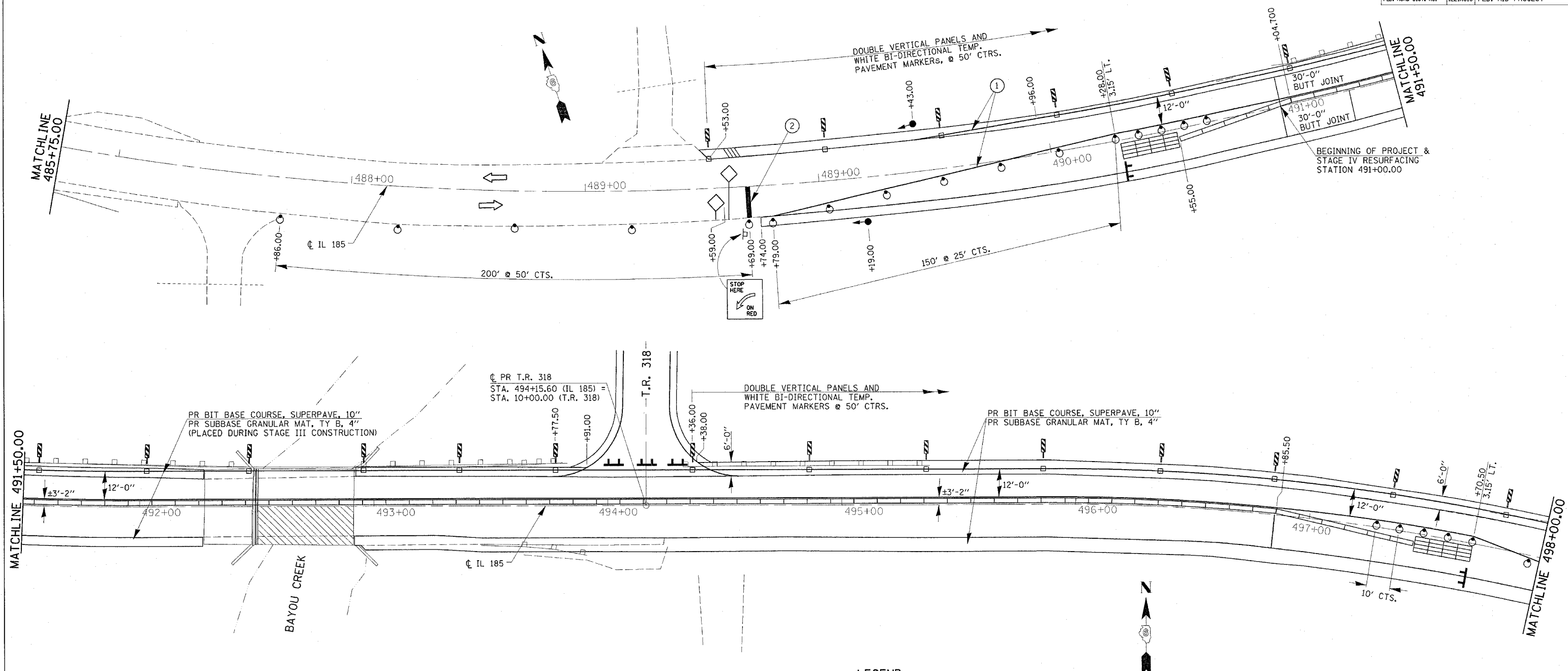


F.A.P. RTE.	SECTION	COUNTY	TOTAL SHEETS	SHEET NO.
777	10(B-1, BR-2)	MONTGOMERY	104	37
STA.	TO STA.			
FED. ROAD DIST. NO.	ILLINOIS	FED. AID PROJECT		



- LEGEND**
- BITUMINOUS WEARING SURFACE REMOVAL
  - STRUCTURE REMOVAL
  - PAVEMENT OR BIT. BASE COURSE REMOVAL
  - EXISTING BITUMINOUS SHOULDER REMOVAL
  - TEMPORARY CONCRETE BARRIER
  - DOUBLE VERTICAL PANEL
  - WHITE BI-DIRECTIONAL TEMP. PAVEMENT MARKER
  - DRUM WITH STEADY BURN LIGHT
  - MICROWAVE DETECTOR SYSTEM
  - DIRECTION OF TRAFFIC
  - TEMPORARY TRAFFIC SIGNAL
  - INDUCTION LOOP DETECTOR
  - TEMP. IMPACT ATTENUATOR (NON REDIRECT) TL 3
  - TYPE III BARRICADE
  - TEMPORARY PAVEMENT MARKING - LINE 5"
  - TEMPORARY PAVEMENT MARKING - LINE 24"
  - TEMP. IMPACT ATTENUATOR (FULLY REDIRECT NARROW) TL 3

REVISIONS	
NAME	DATE

ILLINOIS DEPARTMENT OF TRANSPORTATION  
**MAINTENANCE OF TRAFFIC & STAGING PLANS**  
**STAGE IV**  
 FAP 777 (IL RTE. 185)  
 SECTION 10(B-1, BR-2)  
 MONTGOMERY COUNTY

SCALE: VERT. \_\_\_\_\_  
 HORIZ. \_\_\_\_\_  
 DATE \_\_\_\_\_

DRAWN BY RTS  
 CHECKED BY \_\_\_\_\_

PLOT DATE = 1/23/2006  
 PLOT SCALE = 20' = 1" / IN.  
 USER NAME = sleggett