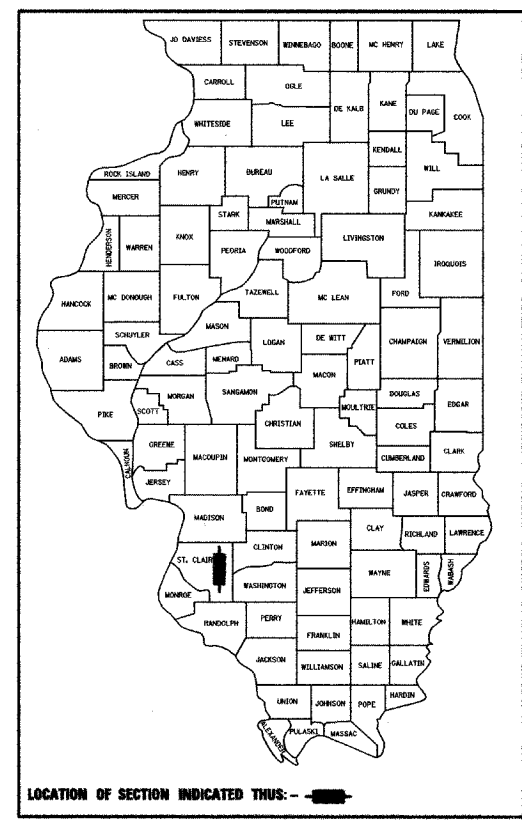


STATE OF ILLINOIS
DEPARTMENT OF TRANSPORTATION
DIVISION OF HIGHWAYS
PLANS FOR PROPOSED
LOCAL AGENCY PROJECT



INDEX OF SHEETS

- 1 COVER SHEET
- 2 GENERAL NOTES & ALIGNMENT TIES
- 3 SUMMARY OF QUANTITIES
- 4-8 TYPICAL SECTIONS
- 9-12 SCHEDULE OF QUANTITIES
- 13-18 PLAN & PROFILE
- 19-20 INTERSECTION DETAILS
- 21 SUPERELEVATION DETAIL
- 22 DETAILS
- 23-43 CROSS SECTIONS

IDOT HIGHWAY STANDARDS

280001-02	602701	BLR 14-9
420001-06	604006-02	BLR17-3
420111-01	604011-02	BLR18-4
420701-01	604036-01	BLR21-6
424001-04	606001-02	BLR22-4
542301	701501-03	
602301	702001-05	
602306	780001-01	
602401	000001-04	
602601	BLR10-5	

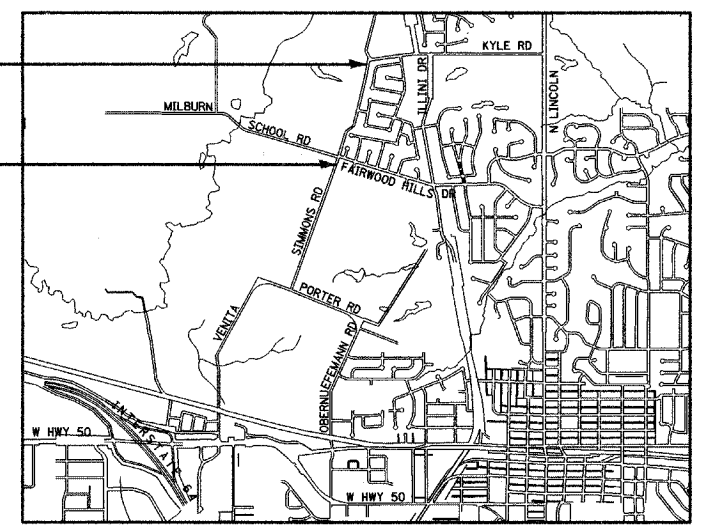
FAU ROUTE 9170 (SIMMONS RD)
SECTION 02-00053-00-RP
PROJECT NO. M-5011(190)
CITY OF O'FALLON
ST. CLAIR COUNTY
JOB NO. C-98-309-05

DESIGN DESIGNATION

F.A.U.S. 9170 (SIMMONS ROAD) - URBAN COLLECTOR
 2026 ADT = 6,260
 DESIGN SPEED = 30 mph

END CONSTRUCTION
 STA 32+38.00

BEGIN CONSTRUCTION
 STA 9+00.70

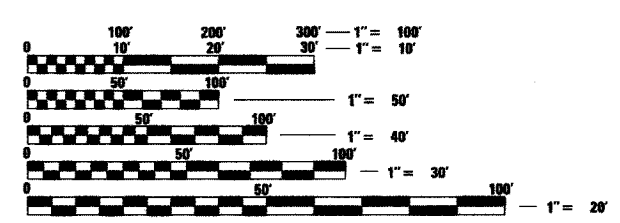


LOCATION MAP

GROSS LENGTH OF PROJECT = 2337.30 FEET (0.443 MILES)
 NET LENGTH OF PROJECT = 2337.30 FEET (0.443 MILES)

PLANS PREPARED BY
HORNER & SHIFRIN, INC.
 ENGINEERS ■ ARCHITECTS ■ PLANNERS

141 MARKET PLACE SUITE 208 ■ FAIRVIEW HEIGHTS, ILLINOIS 62208
 5200 OAKLAND AVENUE ■ ST. LOUIS, MISSOURI 63110
 www.hornershifrin.com



FULL SIZE PLANS HAVE BEEN PREPARED USING STANDARD ENGINEERING SCALES. REDUCED SIZED PLANS WILL NOT CONFORM TO STANDARD SCALES. IN MAKING MEASUREMENTS ON REDUCED PLANS, THE ABOVE SCALES MAY BE USED.

J.U.L.I.E.
JOINT UTILITY LOCATION INFORMATION FOR EXCAVATION
1-800-892-0123

City of O'Fallon, Illinois
 255 South Lincoln
 O'Fallon, Illinois 62269
 Phone: (618) 624-4500
 Fax: (618) 624-4508
 www.ofallon.org

SUBMITTED SEPTEMBER 23 20 05

 MAYOR, CITY OF O'FALLON, ILLINOIS

 PASSED NOV 7 20 05

 DISTRICT ENGINEER OF LOCAL ROADS AND STREETS

 APPROVED MARY C. LAMIE 11/10/05
 MARY C. LAMIE, DEPUTY DIRECTOR OF HIGHWAYS, REGION FIVE ENGINEER

STEVEN R. DONAHUE, P.E. 9/20/05 Date
 License Expires 11/30/2005

Plotted By: edonahue
 File Name: I:\03005\CAD\Construction\Plans\Cover.dgn
 Plot Date: 9/20/2005
 Plot Time: 10:27:13 AM