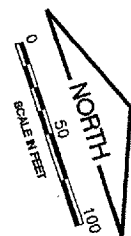
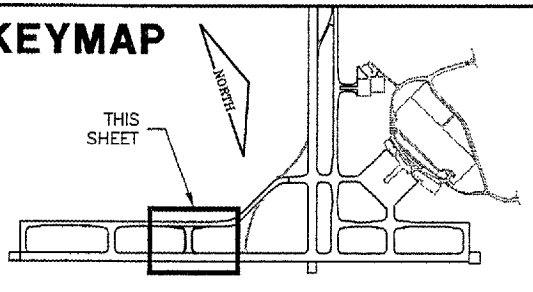


KEYMAP

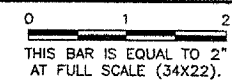


BLO59

K:\Bloomington\p\0508503\Draw\Sheets\
 FILE: 07_PROPIMP.dwg
 LAYOUT: 07_PROPIMP
 UPDATE BY: adroughan
 SURVEY BOOK #
 DATE: Thu 1/12/06 10:05am
 XREF DWG: Clntinfo.dwg
 CL_STA.dwg
 BASE_PROPGE0.dwg
 BASE_EXISTGE0.dwg
 TXY-G Survey.DWG
 KEY.dwg

REVISIONS

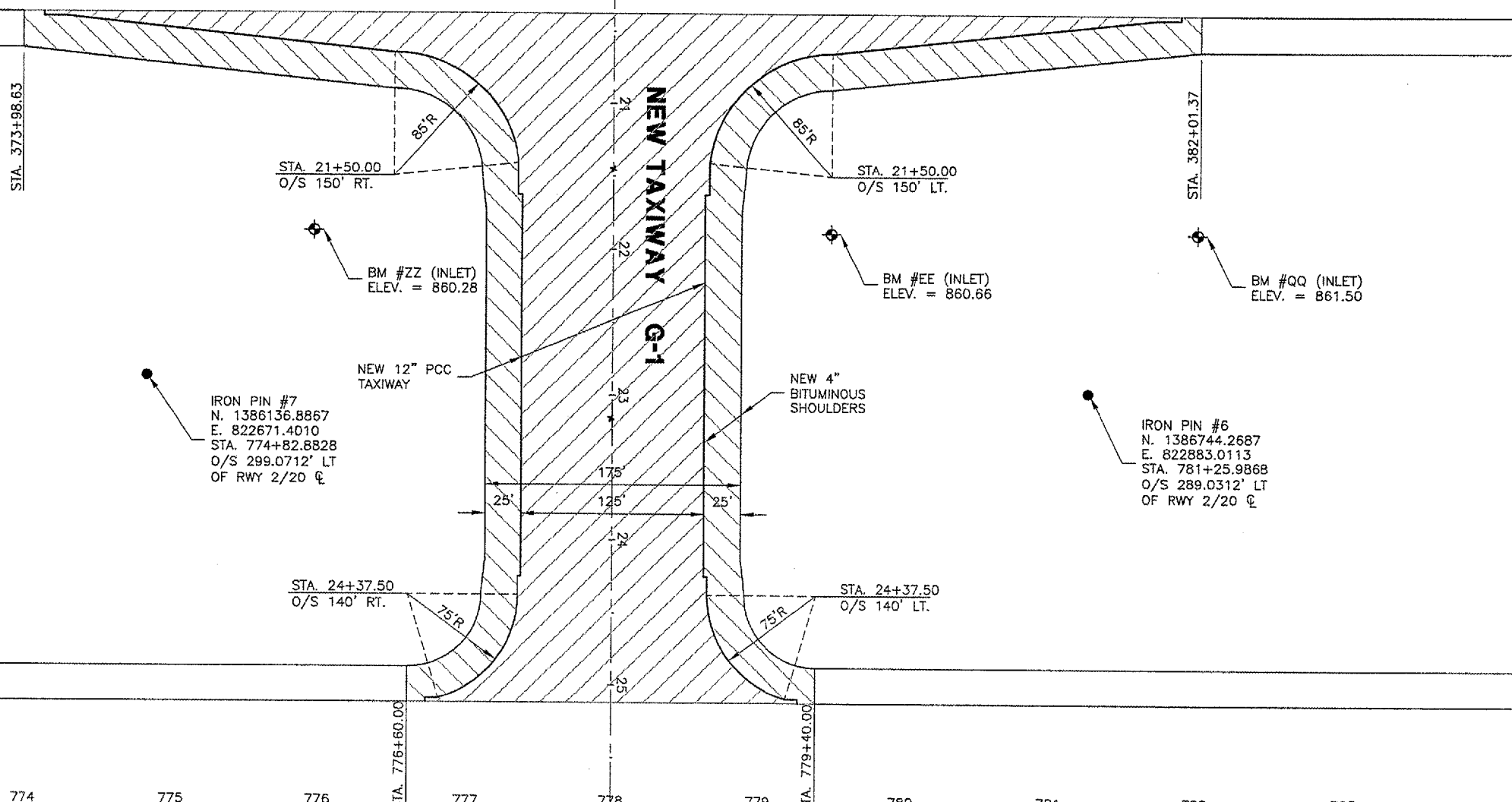
NUMBER	BY	DATE



PARALLEL TXY G

371 372 373 374 375 376 377 378 379 380 381 382 383 384

STA. 378+00.00 TXY G=
 STA. TXY 20+00.00 G-1



LEGEND

- NEW BITUMINOUS SHOULDER
- NEW PCC TAXIWAY

IRON PIN #7
 N. 1386136.8867
 E. 822671.4010
 STA. 774+82.8828
 O/S 299.0712' LT
 OF RWY 2/20 CL

IRON PIN #6
 N. 1386744.2687
 E. 822883.0113
 STA. 781+25.9868
 O/S 289.0312' LT
 OF RWY 2/20 CL

771 772 773 774 775 776 777 778 779 780 781 782 783 784

RUNWAY 2/20

STA. 778+00.00 RWY 2/20=
 STA. 25+87.50 TXY G-1

**BLOOMINGTON-NORMAL AIRPORT AUTHORITY
 CENTRAL ILLINOIS REGIONAL AIRPORT
 BLOOMINGTON, ILLINOIS**

CONSTRUCT TAXIWAY G-1

PROPOSED IMPROVEMENTS

© Copyright CMT, Inc.

CMT
 CRAWFORD, MURPHY & TILLY, INC.
 CONSULTING ENGINEERS
 License No. 184-000613



DESIGN BY:	JEF
DRAWN BY:	DPA
CHECKED BY:	RLV
APPROVED BY:	JEF
DATE:	1/13/2006
JOB No:	05085-0300
ILLINOIS PROJECT	BMI-3452
A.I.P. PROJECT	3-17-0006-XX
SHEET	07 OF 33 SHEETS