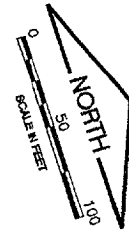
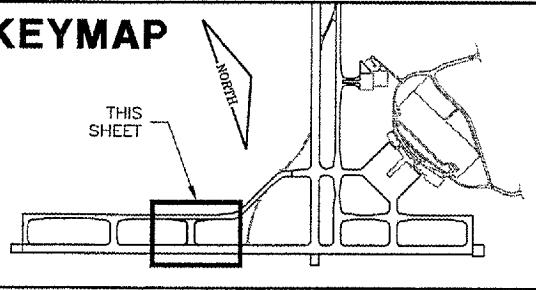


**KEYMAP**

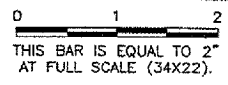


**BL059**

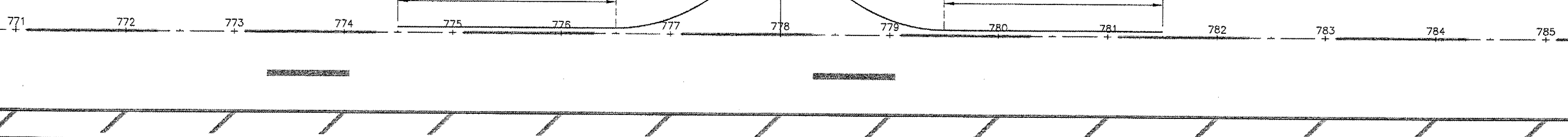
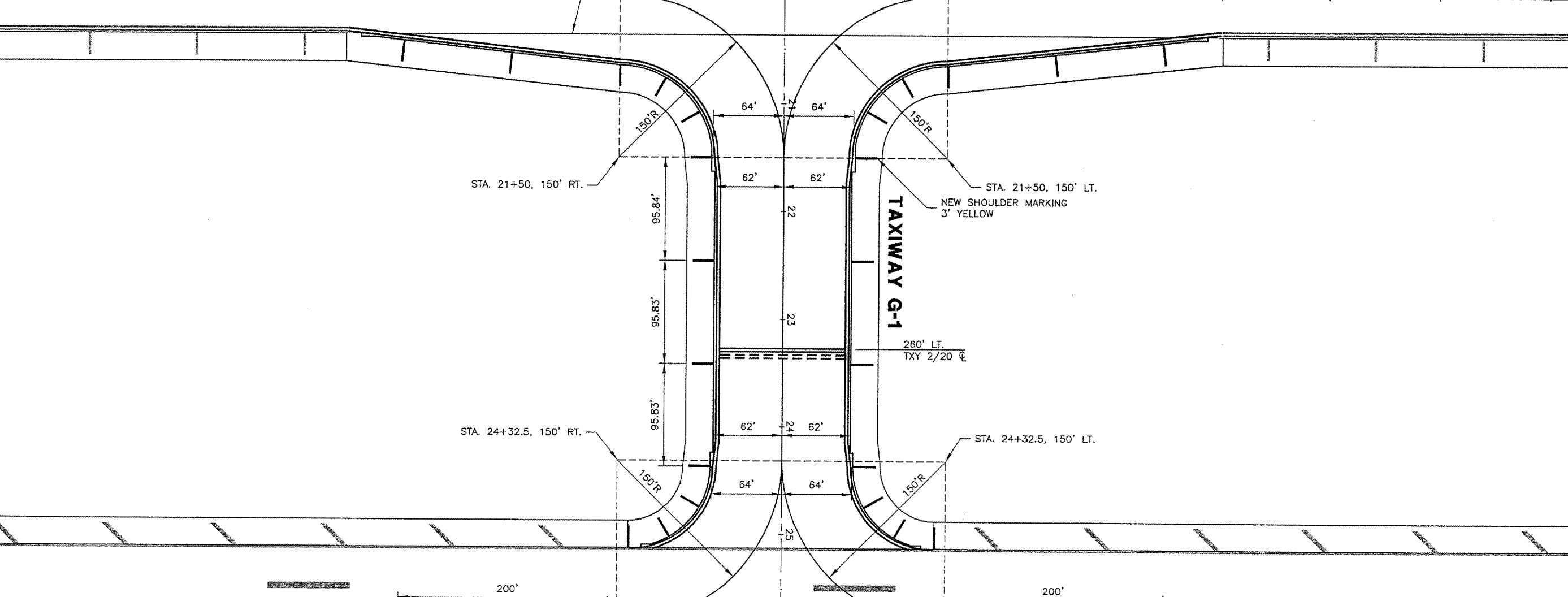
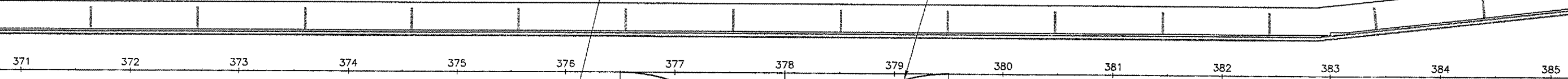
K:\Bloomington\0508503\Draw\Sheets\  
 FILE: 2B\_MARKPLAN.dwg  
 LAYOUT: MARKPLAN  
 UPDATE BY: odraughan  
 SURVEY BOOK #  
 DATE: Thu 1/12/06 1:41pm  
 XREF DWG: CL\_STA.dwg  
 C:\info.dwg  
 KEY.dwg  
 BASE\_PROPGeo.dwg  
 BASE\_EXISTGeo.dwg  
 BASE\_MARK.dwg  
 BASE\_EXISTMARK.dwg

**REVISIONS**

NUMBER	BY	DATE



**TAXIWAY G**



**RUNWAY 2/20**

**BLOOMINGTON-NORMAL AIRPORT AUTHORITY**  
**CENTRAL ILLINOIS REGIONAL AIRPORT**  
**BLOOMINGTON, ILLINOIS**  
**CONSTRUCT TAXIWAY G-1**  
**MARKING PLAN**

© copyright CMT, Inc.  
**CMT**  
 CRAWFORD, MERRY & TILLY, INC.  
 CONSULTING ENGINEERS  
 License No. 84-00618

DESIGN BY: JEF  
 DRAWN BY: DPA  
 CHECKED BY: RLV  
 APPROVED BY: JEF  
 DATE: 1/13/2006  
 JOB No: 05085-0300  
 ILLINOIS PROJECT BMI-3452  
 A.I.P. PROJECT 3-17-0006-XX  
 SHEET 28 OF 33 SHEETS