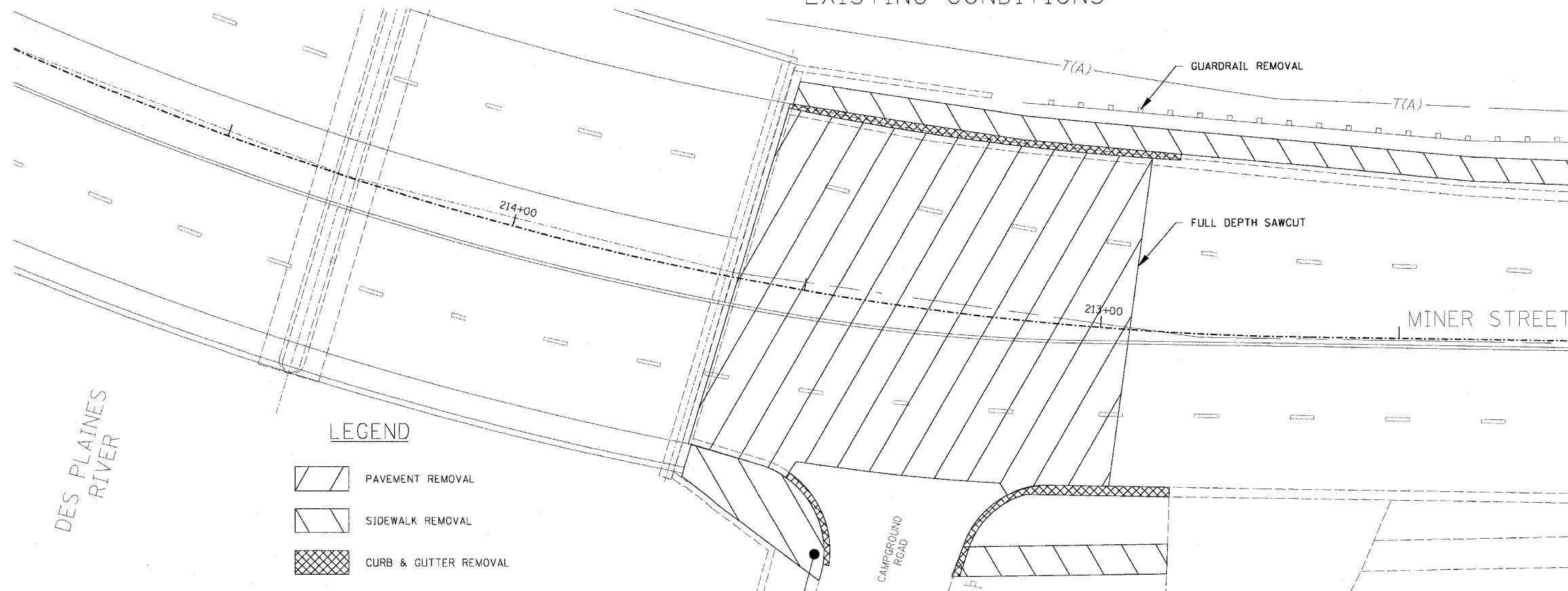





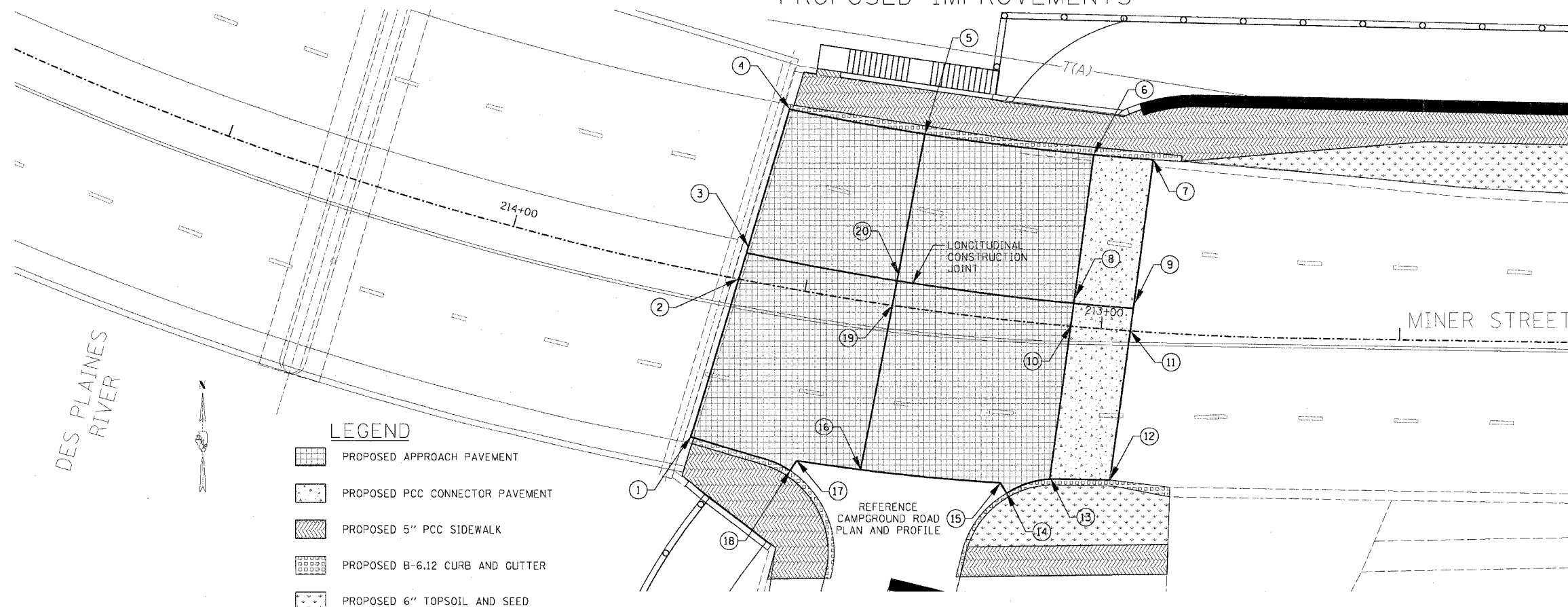
EXISTING CONDITIONS








LEGEND

-  PAVEMENT REMOVAL
-  SIDEWALK REMOVAL
-  CURB & GUTTER REMOVAL

PROPOSED IMPROVEMENTS



LEGEND

-  PROPOSED APPROACH PAVEMENT
-  PROPOSED PCC CONNECTOR PAVEMENT
-  PROPOSED 5" PCC SIDEWALK
-  PROPOSED B-6.12 CURB AND GUTTER
-  PROPOSED 6" TOPSOIL AND SEED

PROPOSED PAVEMENT LAYOUT AND ELEVATIONS

POINT	STATION	OFFSET	ELEVATION
1	213+63.97	27.81' L	638.26
2	213+61.29	0.00'	637.50
3	213+60.82	4.57' R	637.50
4	213+58.12	29.53' R	636.37
5	213+33.79	29.16' R	636.03
6	213+03.75	28.88' R	635.69
7	212+93.99	28.51' R	635.57
8	213+04.95	3.88' R	636.35
9	212+94.87	3.83' R	636.24
10	213+05.13	0.00'	636.48
11	212+95.10	0.00'	636.34
12	212+96.66	25.42' L	636.93
13	213+06.15	25.98' L	637.10
14	213+12.89	29.10' L	637.21
15	213+14.06	27.52' L	637.19
16	213+36.41	28.37' L	637.80
17	213+46.68	28.58' L	637.90
18	213+47.46	30.41' L	637.96
19	213+35.18	0.00	636.96
20	213+34.99	4.17' R	636.84



01/30/2006 04:07:55 PM P:\P60003332\Civil\SH\02CPP-12.SHT

DESIGNED BY: _____ CHECKED BY: _____
DRAWN BY: _____