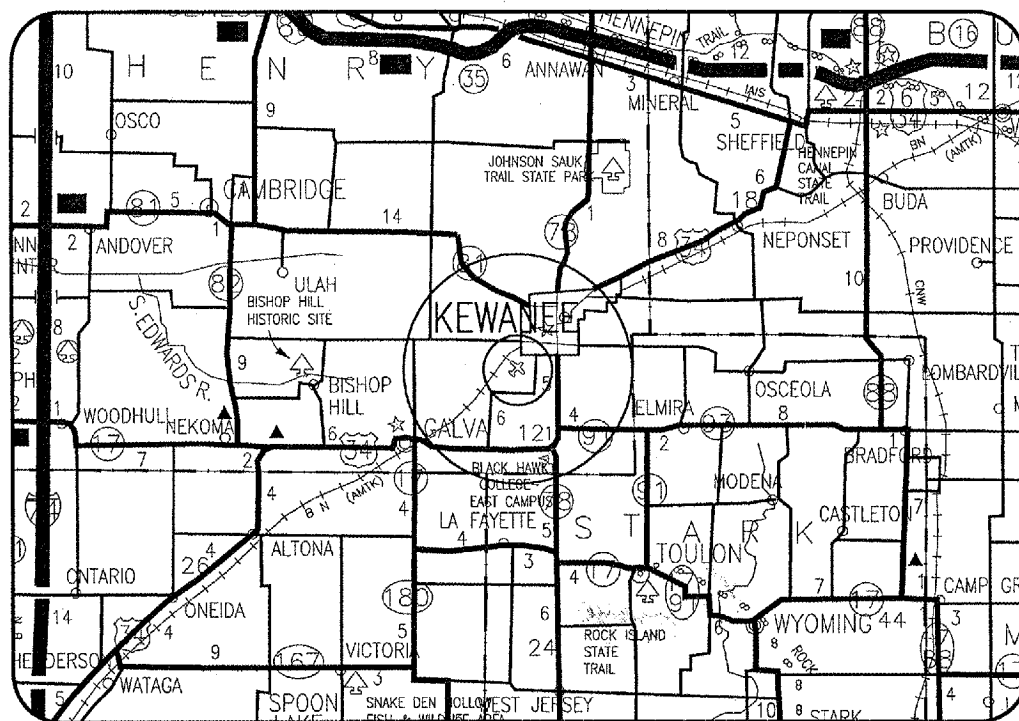


CONSTRUCTION PLANS FOR KEWANEE MUNICIPAL AIRPORT KEWANEE, HENRY COUNTY, ILLINOIS

OVERLAY TAXIWAY "B", "C" AND PART OF APRON, CONSTRUCT NEW VAULT

SCOPE OF WORK



THE PROPOSED IMPROVEMENTS INCLUDE THE CONSTRUCTION OF A BITUMINOUS OVERLAY TO TAXIWAY "B" AND "C" AND THE WESTERN HALF OF THE AIRCRAFT APRON, INSTALLATION OF EDGE DRAINS ADJACENT TO THE SOUTHERN PORTION OF TAXIWAY "B", THE REHABILITATION OF THE TAXIWAY "B" AND "C" MEDIUM INTENSITY TAXIWAY LIGHTING (MITL) SYSTEM, AND THE CONSTRUCTION OF A NEW ELECTRICAL VAULT.



LOCATION

ILL. PROJ. EZI-3533
A.I.P. PROJ. 3-17-0058-B10

LATITUDE: 41° 12' 19"
LONGITUDE: 89° 57' 50"
ELEVATION: 858.0' M.S.L.
DATE: DECEMBER 16, 2005



PLANS PREPARED BY:

HANSON
Hanson Professional Services Inc.
ELECTRICAL ENGINEER

Submitted by: *Kevin N. Lightfoot* ENG'R

Date Submitted: 1/20/2006

Lics. Exp. Date: 11/30/2007

PLANS PREPARED BY:

HANSON
Hanson Professional Services Inc.
AIRPORT ENGINEER

Submitted by: *Rob A. Waller* ENG'R

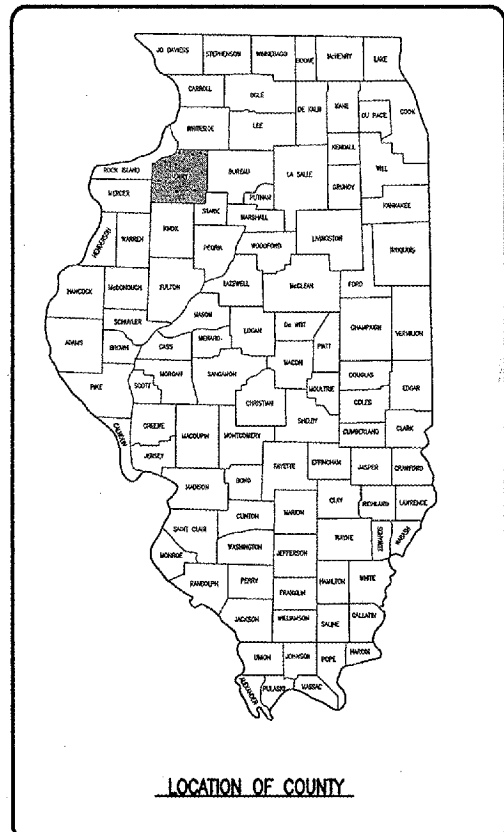
Date Submitted: 01/20/2006

Lics. Exp. Date: 11/30/2007

KEWANEE AIRPORT AUTHORITY

Approved: *Richard J. Seaburg* CHAIRMAN
Date: 1/19/06

Approved: *Jody M. Wetmore* SECRETARY
Date: 1/19/06



DATE	REVISION	BY								
KEWANEE MUNICIPAL AIRPORT KEWANEE, HENRY COUNTY, ILLINOIS										
ILL. PROJ.: EZI-3533 A.I.P. PROJ.: 3-17-0058-B10										
ILL. PROJ. No.	810-061X1D-0800	FILENAME	R-001COV.DWG	SCALE	N/S	DATE	08/01/05	LAYOUT	R.A.W.	08/01/05
								DRAWN	B.A.K.	08/01/05
								REVIEWED	C.A.H.	01/12/06
HANSON Hanson Professional Services Inc. 3125 Danby Trail, Suite 100 Indianapolis, IN 46214 Chicago Nationwide										
OVERLAY TXY & APRON CONSTRUCT VAULT										
COVER SHEET										
1										
1 of 67 sheets										

JAN 12, 2006 3:18 PM RAW
P:\AIRPORTS\KEWANEE\810-061X1D-AIRPORT\SHEETS\R-001COV.DWG - Layout1