


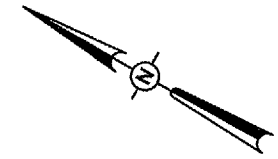


- LEGEND**
-  EXISTING PAVEMENT
 -  PROPOSED PFC OVERLAY
 -  PROPOSED GRADING/SEEDING LIMITS



0' 25' 50' 100'
 FULL SIZE SCALE: 1" = 50'
 HALF SIZE SCALE: 1" = 100'

JAN 19, 2006 8:29 PM RAW
 I:\AIRPORTS\MVERNON\819-06RWYD\AIRPORT\SHEETS\R-121CON.DWG - Sta. 124+00 to 131+49

DATE	REVISION	BY

MT. VERNON AIRPORT

 MT. VERNON, ILLINOIS
 I.L. PROJ.: MN-3539 A.I.P. PROJ.: J-17-0074-B12

FILE PROJECT No. 819-06RWYD	DATE 08/16/05
Filename: R-121CON.DWG	SCALE 1" = 50'
Scale: 1" = 50'	DATE 08/16/05
DATE 08/16/05	LAYOUT CCC 08/16/05
	DRAWN CCC 08/16/05
	REVIEWED RAW 08/16/05

HANSON
 Hanson Professional Services Inc.
 1525 South Sixth Street
 Springfield, Illinois 62703-2886
 Offices Nationwide

**RUNWAY 15-33
 P.F.C. OVERLAY**
 PROPOSED
 CONSTRUCTION PLAN
 STA. 124+00 TO 131+49