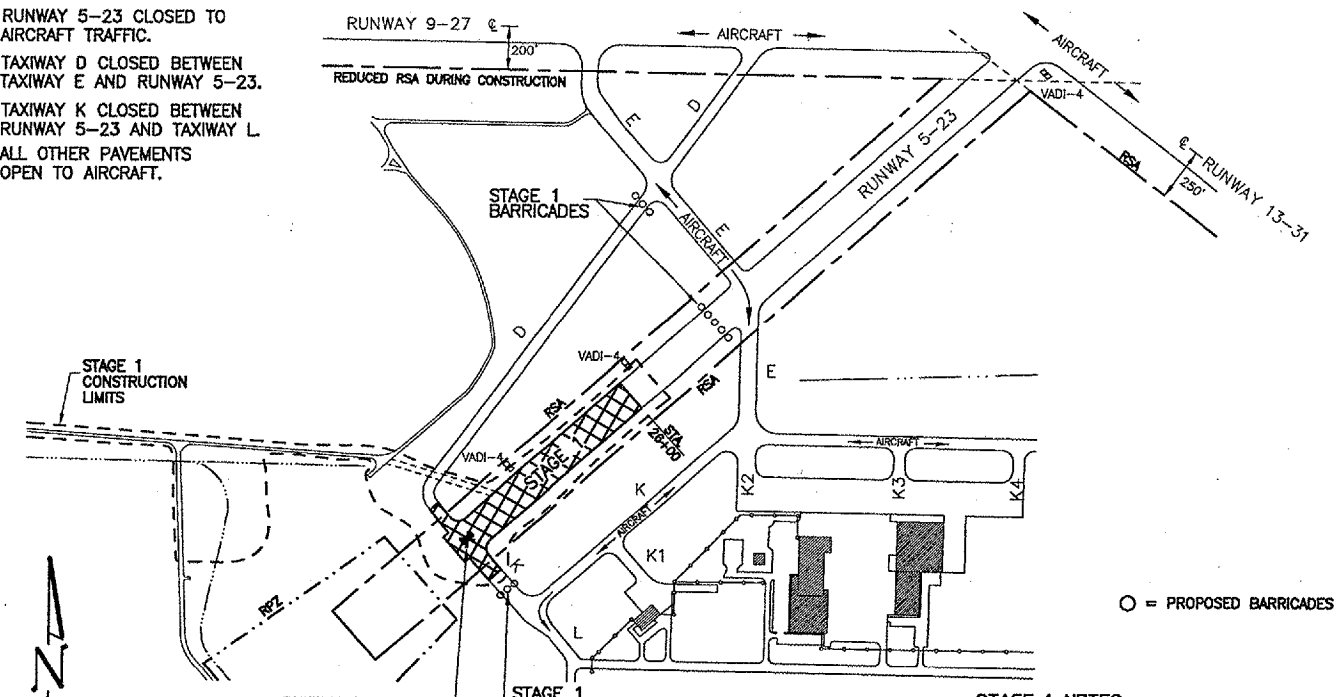


**STAGE 1 AIRFIELD STATUS**

1. RUNWAY 5-23 CLOSED TO AIRCRAFT TRAFFIC.
2. TAXIWAY D CLOSED BETWEEN TAXIWAY E AND RUNWAY 5-23.
3. TAXIWAY K CLOSED BETWEEN RUNWAY 5-23 AND TAXIWAY L.
4. ALL OTHER PAVEMENTS OPEN TO AIRCRAFT.

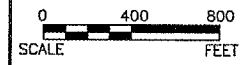


RUNWAY 5 CLOSED RUNWAY MARKING OR LIGHTED MARKER, TYP. BOTH ENDS OF RWNY.

**STAGE 1 NOTES:**

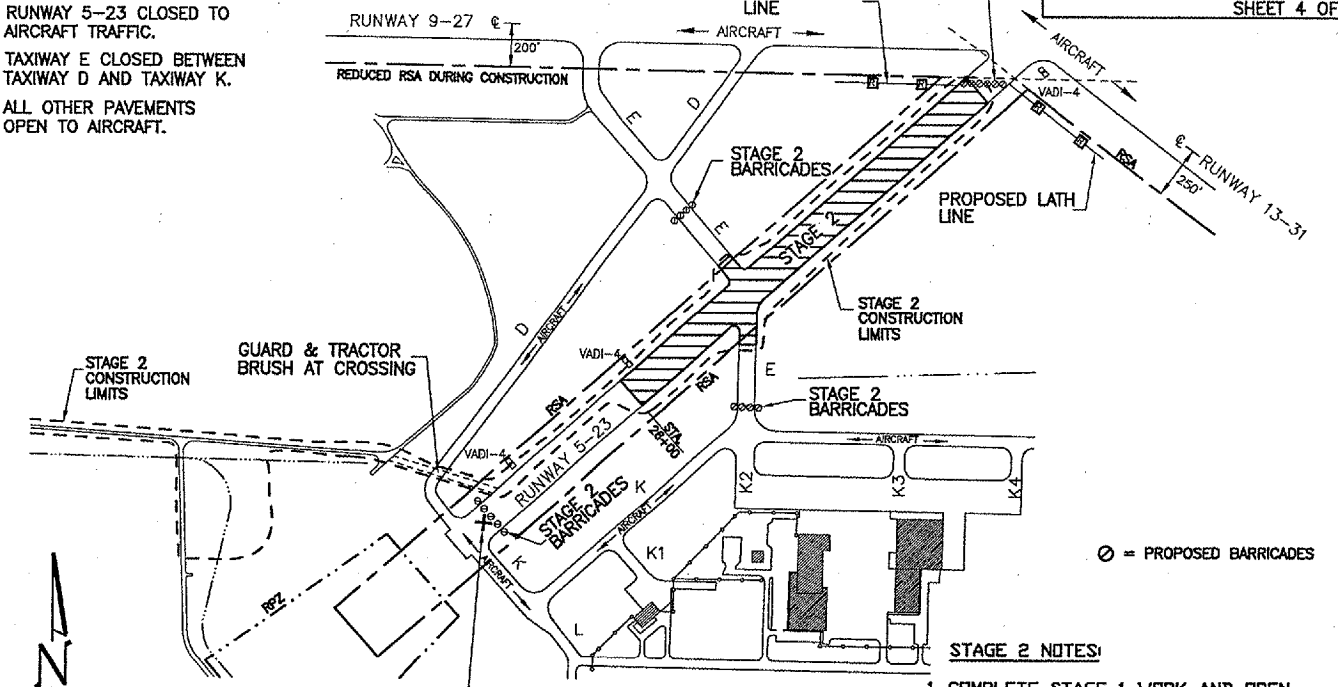
1. COMPLETE STAGE 1 WORK AND OPEN TAXIWAYS D & K TO AIRCRAFT TRAFFIC PRIOR TO STARTING STAGE 2.
2. RUNWAY 5-23 CLOSED RUNWAY MARKINGS OR LIGHTED MARKERS IN PLACE WHEN CONTRACTOR IS IN THE R5-23 RSA.
3. ACCESS TO AIRFIELD AT SOUTH GATE ONLY.

**STAGE 1 BARRICADES, LATH LINES, AND CONSTRUCTION OPERATION LIMITS**



**STAGE 2 AIRFIELD STATUS**

1. RUNWAY 5-23 CLOSED TO AIRCRAFT TRAFFIC.
2. TAXIWAY E CLOSED BETWEEN TAXIWAY D AND TAXIWAY K.
3. ALL OTHER PAVEMENTS OPEN TO AIRCRAFT.

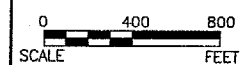


RUNWAY 5 CLOSED RUNWAY MARKING OR LIGHTED MARKER, TYP. BOTH ENDS OF RWNY.

**STAGE 2 NOTES:**

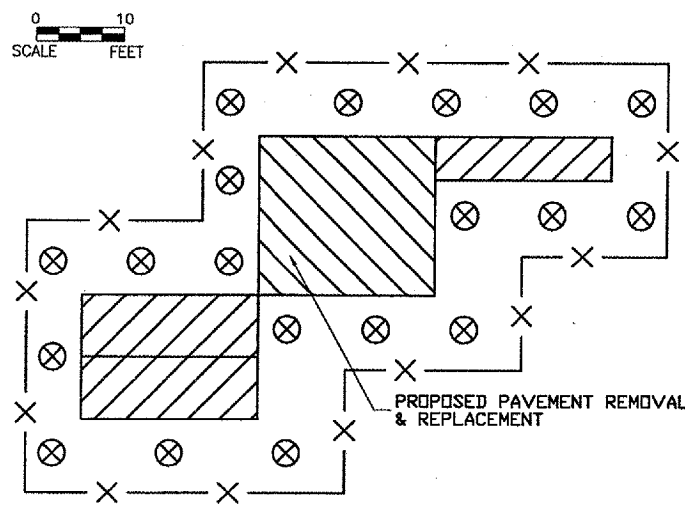
1. COMPLETE STAGE 1 WORK AND OPEN TAXIWAYS D & K TO AIRCRAFT TRAFFIC PRIOR TO STARTING STAGE 2.
2. ACCESS TO AIRFIELD AT SOUTH GATE ONLY.
3. CONSTRUCTION IN THE STAGE 2 AREA SHALL NOT OCCUR SIMULTANEOUSLY WITH CONSTRUCTION IN THE 1 STAGE AREA.
4. RUNWAY 5-23 CLOSED RUNWAY MARKINGS OR LIGHTED MARKERS IN PLACE WHEN CONTRACTOR IS IN THE R5-23 RSA.

**STAGE 2 BARRICADES, LATH LINES, AND CONSTRUCTION OPERATION LIMITS**



**LEGEND:**

- ⊗ = PROPOSED STAGE 3A BARRICADES
- X- = PROPOSED TEMPORARY 4' HIGH SNOW FENCE BARRIER



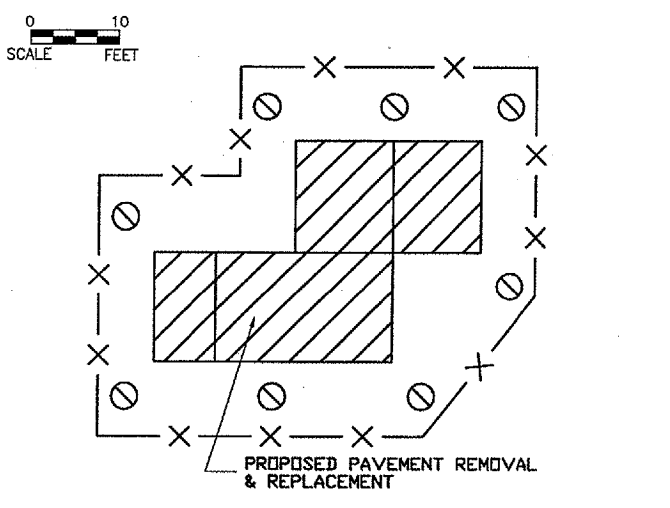
**STAGE 3A NOTES:**

1. COMPLETE THE STAGE 3A WORK AND OPEN THE STAGE 3A PAVEMENT TO AIRCRAFT TRAFFIC PRIOR TO STARTING WORK IN THE STAGE 4A AREA.
2. ACCESS TO THE STAGE 3A FROM THE NORTHWEST GATE ONLY.
3. NO CONSTRUCTION TRAFFIC ALLOWED ON THE NORTH APRON SOUTH OF CONCOURSE A & B.

**STAGE 3A AREA BARRICADES AND TEMPORARY FENCING**

**LEGEND:**

- ⊙ = PROPOSED STAGE 3B BARRICADES
- X- = PROPOSED TEMPORARY 4' HIGH SNOW FENCE BARRIER



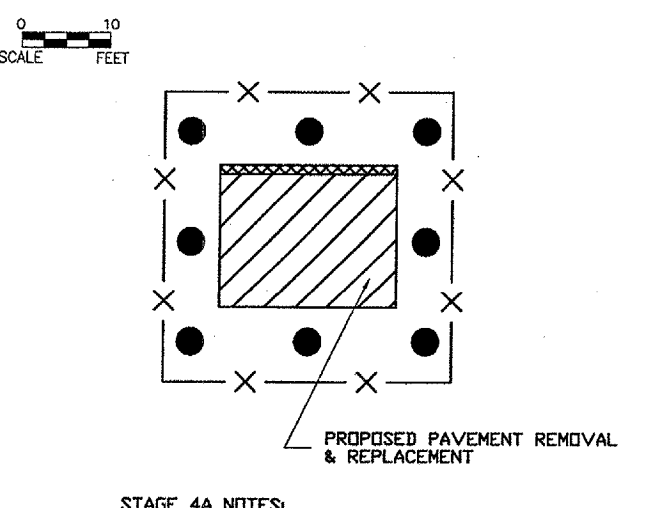
**STAGE 3B NOTES:**

1. COMPLETE THE STAGE 3B WORK AND OPEN THE STAGE 3B PAVEMENT TO AIRCRAFT TRAFFIC PRIOR TO STARTING WORK IN THE STAGE 4B AREA.
2. ACCESS TO THE STAGE 3B FROM THE NORTHEAST GATE ONLY.
3. NO CONSTRUCTION TRAFFIC ALLOWED ON THE NORTH APRON SOUTH OF CONCOURSE A & B.

**STAGE 3B AREA BARRICADES AND TEMPORARY FENCING**

**LEGEND:**

- = PROPOSED STAGE 4A BARRICADES
- X- = PROPOSED TEMPORARY 4' HIGH SNOW FENCE BARRIER



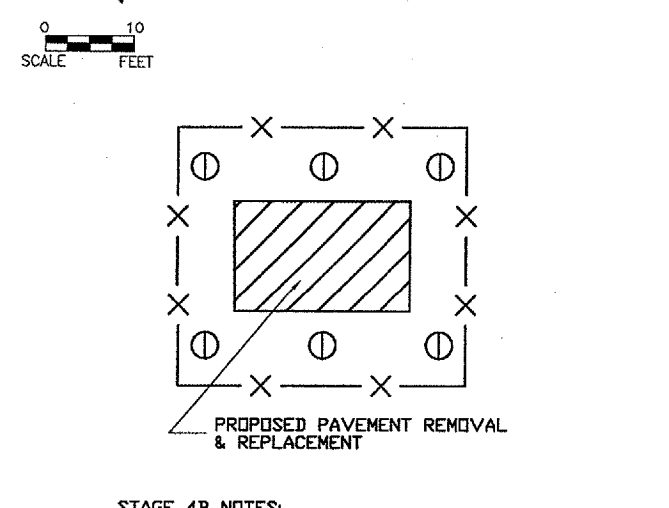
**STAGE 4A NOTES:**

1. CONSTRUCTION IN THE STAGE 4A AREA SHALL NOT OCCUR SIMULTANEOUSLY WITH CONSTRUCTION IN THE 3A STAGE AREA.
2. ACCESS TO THE STAGE 4A AREA FROM THE NORTHWEST GATE ONLY.
3. NO CONSTRUCTION TRAFFIC ALLOWED ON THE NORTH APRON SOUTHWEST OF THE STAGE 4A AREA.

**STAGE 4A AREA BARRICADES AND TEMPORARY FENCING**

**LEGEND:**

- ⊙ = PROPOSED STAGE 4B BARRICADES
- X- = PROPOSED TEMPORARY 4' HIGH SNOW FENCE BARRIER



**STAGE 4B NOTES:**

1. CONSTRUCTION IN THE STAGE 4B AREA SHALL NOT OCCUR SIMULTANEOUSLY WITH CONSTRUCTION IN THE 3B STAGE AREA.
2. ACCESS TO THE STAGE 4B AREA FROM THE NORTHEAST GATE ONLY.
3. NO CONSTRUCTION TRAFFIC ALLOWED ON THE NORTH APRON NORTHWEST OF THE STAGE 4B AREA.

**STAGE 4B AREA BARRICADES AND TEMPORARY FENCING**