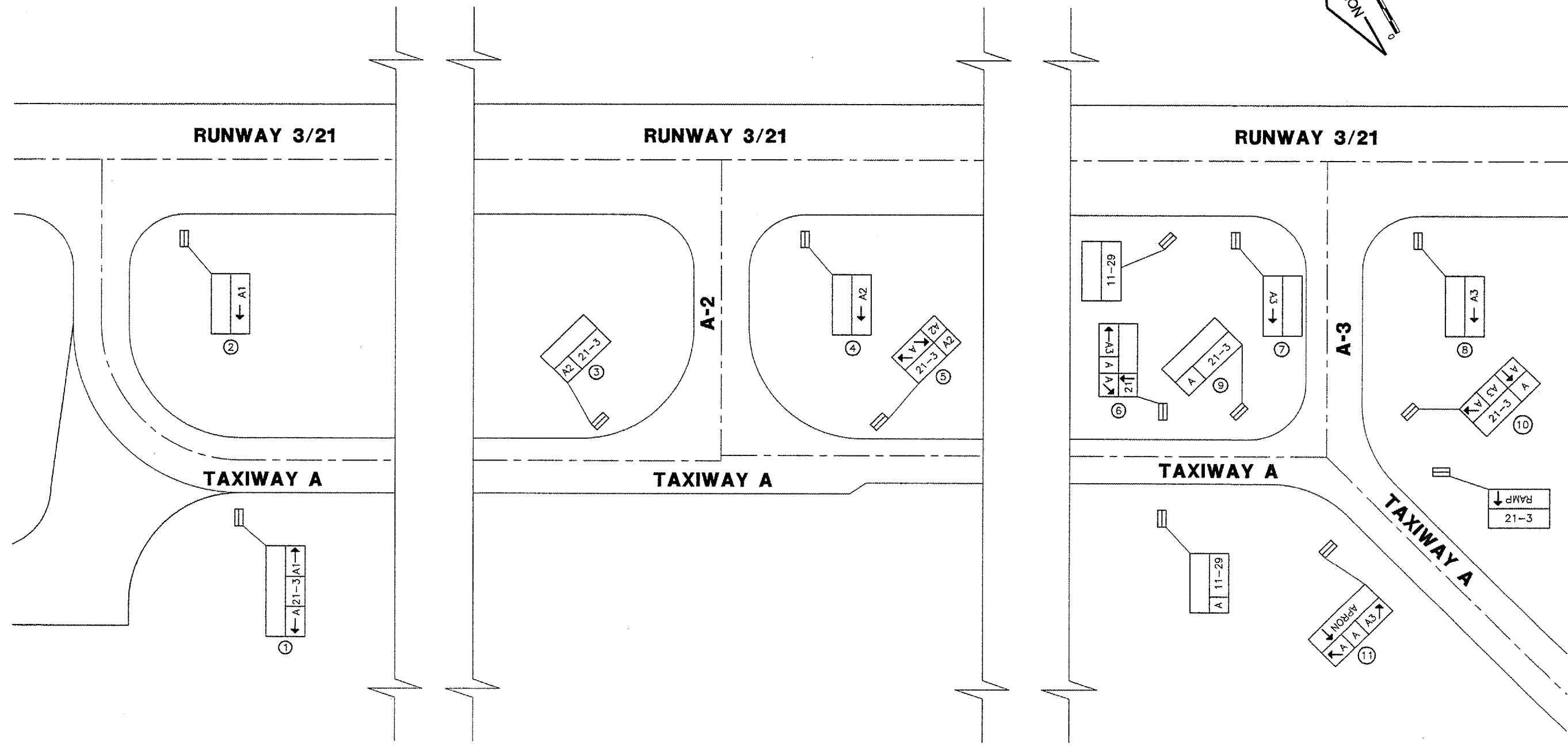
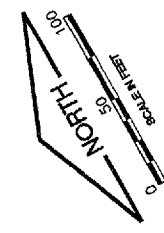
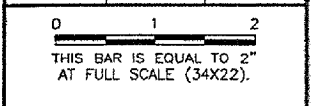


VE044

K:\Denville\0504203\Draw\Sheets\FILE: 15_SIGNPLAN.dwg
LAYOUT: SIGNPLAN
UPDATE BY: adraughan
SURVEY BOOK #
DATE: Wed 1/11/06 10:53am
XREF DWG: C:\info.dwg
BASE_PROPGEO.dwg
DNV-EXISTBASE.DWG



REVISIONS		
NUMBER	BY	DATE



**VERMILLION COUNTY AIRPORT
DANVILLE, ILLINOIS**

**EXTEND PARALLEL TAXIWAY 600 FEET
SIGNAGE LAYOUT**

© Copyright CMT, Inc.

CMT
CRAWFORD, MAPPY & TILLY, INC.
CONSULTING ENGINEERS
License No. 184-000613

DESIGN BY:	JEF
DRAWN BY:	DPA
CHECKED BY:	SMH
APPROVED BY:	JEF
DATE:	01/13/2006
JOB No:	05042-0300
ILLINOIS PROJECT	DNV-3537
A.I.P. PROJECT	3-17-0032-B10
SHEET	15 OF 29 SHEETS