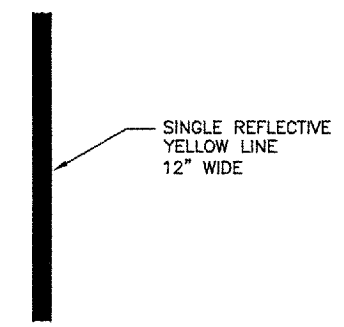
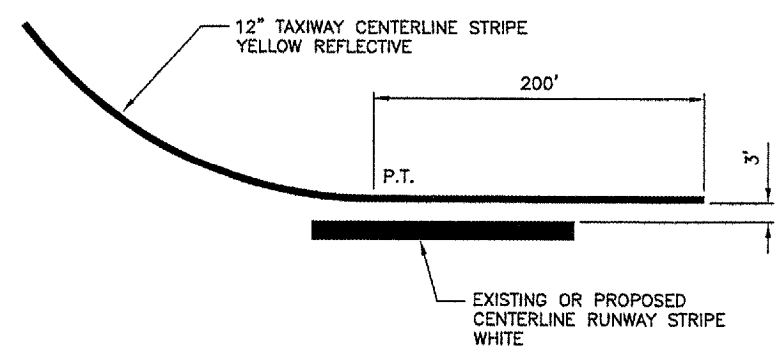


DOUBLE REFLECTIVE YELLOW LINES 6" WIDE WITH 6" SPACING BETWEEN LINES  
**TAXIWAY EDGE MARKINGS (CONTINUOUS)**  
 N.T.S.

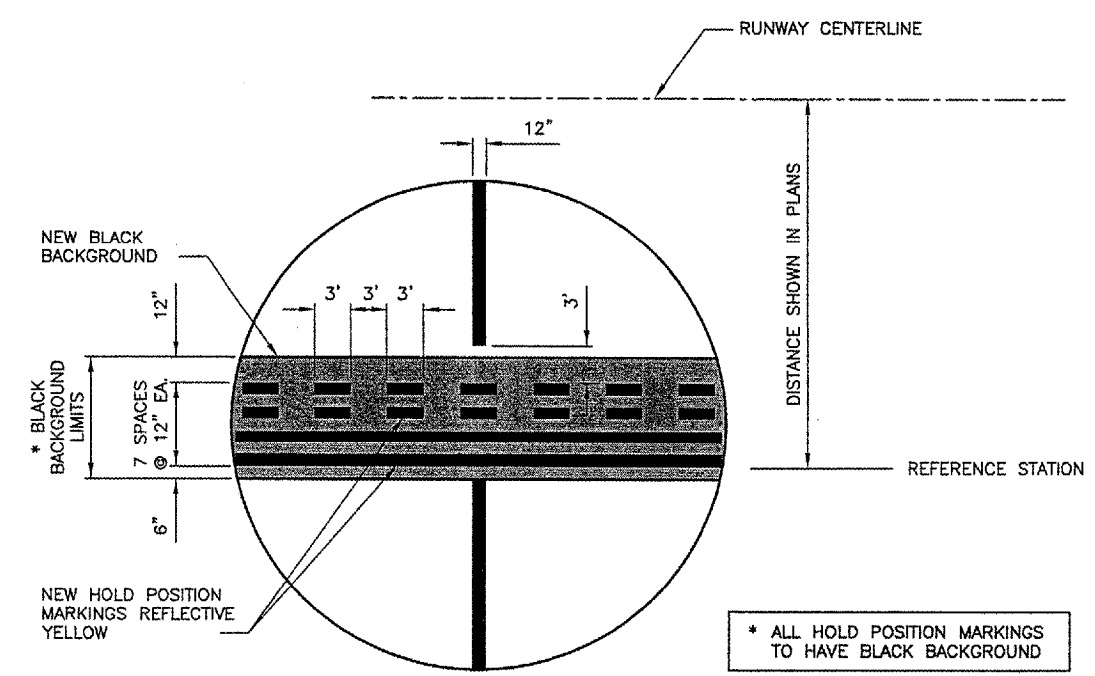


SINGLE REFLECTIVE YELLOW LINE 12" WIDE  
**TAXIWAY CENTERLINE MARKING (CONTINUOUS)**  
 N.T.S.

**NOTE**  
 1. ALL MARKING WILL BE OUTLINED WITH A 6" BLACK BORDER.



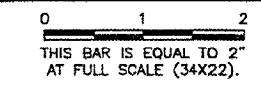
12" TAXIWAY CENTERLINE STRIPE YELLOW REFLECTIVE  
 200'  
 P.T.  
 3'  
 EXISTING OR PROPOSED CENTERLINE RUNWAY STRIPE WHITE  
**TAXIWAY EXIT MARKING DETAIL**  
 N.T.S.



NEW BLACK BACKGROUND  
 12"  
 3' 3' 3' 3'  
 \* BLACK BACKGROUND LIMITS  
 7 SPACES @ 12" EA.  
 6"  
 NEW HOLD POSITION MARKINGS REFLECTIVE YELLOW  
 RUNWAY CENTERLINE  
 DISTANCE SHOWN IN PLANS  
 REFERENCE STATION  
 \* ALL HOLD POSITION MARKINGS TO HAVE BLACK BACKGROUND  
**RUNWAY HOLD POSITION MARKING DETAIL**  
 N.T.S.

REVISIONS

NUMBER	BY	DATE



VERMILLION COUNTY AIRPORT  
 DANVILLE, ILLINOIS

EXTEND PARALLEL TAXIWAY 600 FEET  
**MARKING DETAILS**

© Copyright CMT, Inc.

**CMT**  
 CRAWFORD, MURPHY & TILLY, INC.  
 CONSULTING ENGINEERS  
 License No. 864-000613

DESIGN BY:	JEF
DRAWN BY:	DPA
CHECKED BY:	SMH
APPROVED BY:	JEF
DATE:	01/13/2006
JOB No:	05042-0300
ILLINOIS PROJECT DNV-3537	
A.I.P. PROJECT 3-17-0032-B10	
SHEET	22 OF 29 SHEETS