

INDEX

- 1 COVER SHEET
- 2 GENERAL NOTES
- 3 SUMMARY OF QUANTITIES
- 4 SCHEDULES

LIST OF ILLINOIS DOT HIGHWAY STANDARDS

- 000001-08 STANDARD SYMBOLS, ABBREVIATIONS AND PATTERNS
- 001006 DECIMAL OF AN INCH AND OF A FOOT
- 701001-02 OFF-ROAD OPERATIONS 2L, 2W, MORE THAN 15' AWAY
- 701006-05 OFF-ROAD OPERATIONS 2L, 2W, 15' TO 24" FROM PAVEMENT EDGE
- 701011-04 OFF-ROAD MOVING OPERATIONS 2L, 2W, DAY ONLY
- 701901-08 TRAFFIC CONTROL DEVICES

**STATE OF ILLINOIS
DEPARTMENT OF TRANSPORTATION**

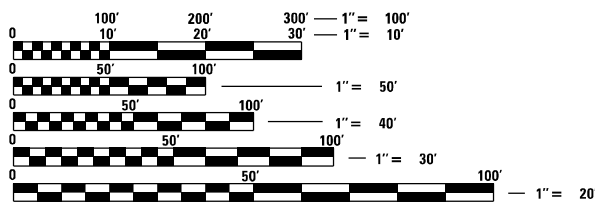
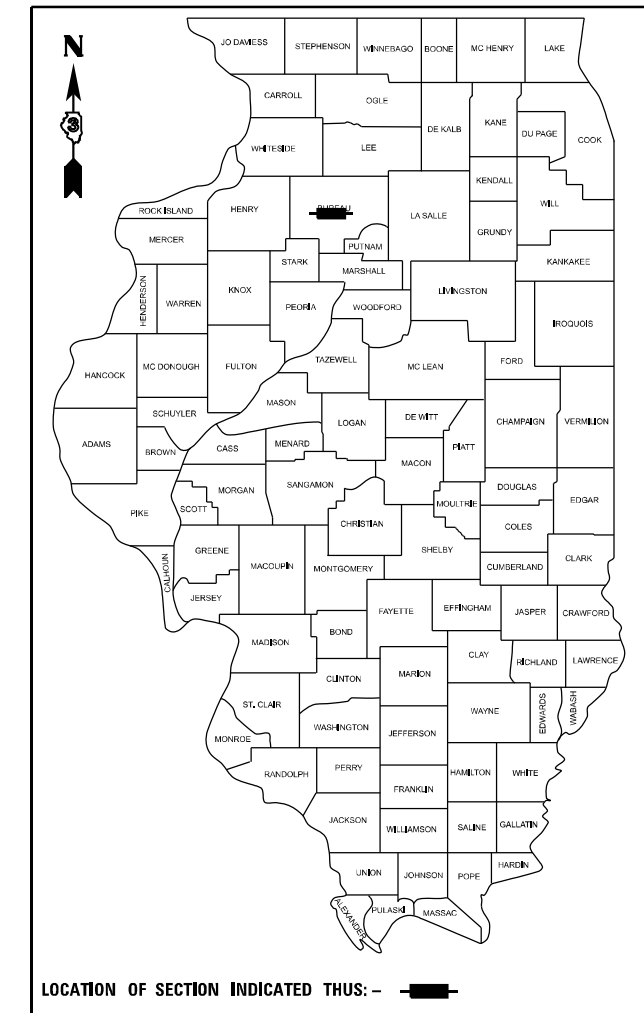
**PROPOSED
HIGHWAY PLANS**

**FAI ROUTE 80 (I-80)
SECTION 2023-1 REST AREA
PROJECT
LANDSCAPING
BUREAU COUNTY**

C-93-038-23

F.A.I. RTE.	SECTION	COUNTY	TOTAL SHEETS	SHEET NO.
80	2023-1 REST AREA	BUREAU	4	1
		ILLINOIS	CONTRACT NO. 66N07	

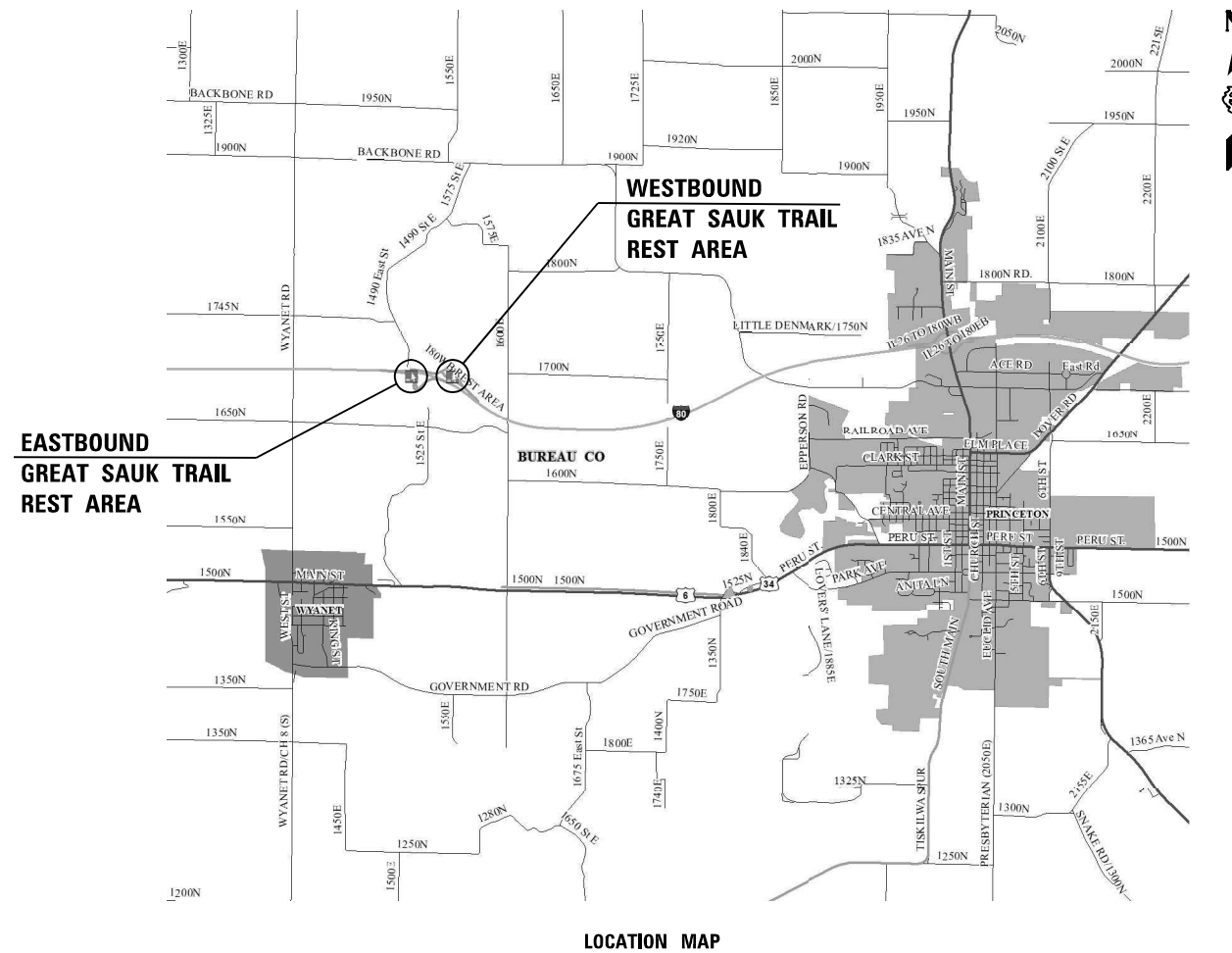
D-93-018-23



FULL SIZE PLANS HAVE BEEN PREPARED USING STANDARD ENGINEERING SCALES, REDUCED SIZED PLANS WILL NOT CONFORM TO STANDARD SCALES. IN MAKING MEASUREMENTS ON REDUCED PLANS, THE ABOVE SCALES MAY BE USED.

J.U.L.I.E.
JOINT UTILITY LOCATION INFORMATION FOR EXCAVATION
1-800-892-0123
OR 811

PROJECT ENGINEER: JOE KANNEL, P.E.
UNIT CHIEF: DARCY MITCHELL
DISTRICT 3 NO. (815) 434-6131
CONTRACT NO. 66N07



STATE OF ILLINOIS
DEPARTMENT OF TRANSPORTATION

SUBMITTED December 13, 2022

James A. Almond
REGIONAL ENGINEER

February 3, 2023

Scott A. Etkin
ENGINEER OF DESIGN AND ENVIRONMENT

February 3, 2023

Stephen M. Smith
DIRECTOR OF HIGHWAYS PROJECT IMPLEMENTATION

**PRINTED BY THE AUTHORITY
OF THE STATE OF ILLINOIS**

GENERAL NOTES

ANY REFERENCE TO A STANDARD IN THESE PLANS SHALL BE INTERPRETED TO MEAN THE EDITION AS INDICATED BY THE SUB-NUMBER SHOWN IN THE LIST OF STANDARDS OR THE COPY INCLUDED IN THESE PLANS.

ACTUAL LOCATIONS MAY VARY SLIGHTLY FROM THOSE SHOWN IN THE PLANS AND SHALL BE DETERMINED BY THE ENGINEER.

CONTRACTOR SHALL VERIFY SITE CONDITIONS AND INFORMATION ON DRAWINGS AND SHALL REPORT PROMPTLY ANY CONCEALED CONDITIONS, MISTAKES, DISCREPANCIES, OR DEVIATIONS FROM THE INFORMATION SHOWN IN THE PLANS.

SECURE AND PAY FOR PERMITS, FEES, AND INSPECTIONS NECESSARY FOR THE PROPER EXECUTION OF THIS WORK.

SITE CLEAN-UP SHALL BE PERFORMED ON A DAILY BASIS. SIDEWALKS, PARKING LOTS, ROADWAYS, ETC. SHALL BE KEPT CLEAN AT ALL TIMES.

MAINTAIN POSITIVE DRAINAGE ON THE SITE THROUGHOUT THE PROJECT DURATION.

ALL EXCAVATED MATERIAL, WHICH INCLUDES DIGGING OR GRADING OF ANY SOIL OR FILL MATERIAL, WITH THE EXCEPTION OF AGGREGATE FILLS, MUST BE INCORPORATED WITHIN THE IDOT RIGHT OF WAY.

ALL OPEN EXCAVATIONS SHALL BE APPROPRIATELY PROTECTED WITH SAFETY FENCE, BARRIERS, OR BARRICADES.

SUPPLY AND RE-SET/RE-ESTABLISH TO EXISTING CONDITION ANY PROPERTY PINS THAT ARE DAMAGED, COVERED, AND/OR REMOVED THROUGHOUT THE PROJECT DURATION.

PERFORM ALL WORK WITHIN THE PROPERTY LINES.

VERIFY THE LOCATION AND PROTECT UTILITIES AND STRUCTURES PRIOR TO BEGINNING WORK. CONTRACTOR SHALL CONTACT J.U.L.I.E. AT LEAST 48 HOURS PRIOR TO ANY REQUIRED DIGGING.

THE FOLLOWING RATES OF APPLICATION HAVE BEEN USED IN CALCULATING PLAN QUANTITIES:

Soil Amendments: Lawn Areas - General		
Product	Application Rate	Pay Item
Gypsum	15.00 Lbs/1,000 SF	TURF FERTILIZATION (SPECIAL)
Milorganite (6-4-0)	12.00 Lbs/1,000 SF	TURF FERTILIZATION (SPECIAL)
MAP (11-52-0)	3.00 Lbs/1,000 SF	TURF FERTILIZATION (SPECIAL)
SOP (0-0-50)	4.00 Lbs/1,000 SF	TURF FERTILIZATION (SPECIAL)

Soil Amendments: Lawn Seeding Areas		
Product	Application Rate	Pay Item
Gypsum	15.00 Lbs/1,000 SF	SEEDING (SPECIAL)
Milorganite (6-4-0)	12.00 Lbs/1,000 SF	SEEDING (SPECIAL)
Blended Fertilizer (18-24-6)	3.00 Lbs/1,000 SF	SEEDING (SPECIAL)
SOP (0-0-50)	4.00 Lbs/1,000 SF	SEEDING (SPECIAL)

THE CONTRACTOR'S ATTENTION IS DIRECTED TO THE PRESENCE OF DEPARTMENT-OWNED UNDERGROUND ELECTRICAL CABLE WITHIN THE LIMITS OF THE PROPOSED IMPROVEMENT. THE CONTRACTOR SHALL REQUEST THE ILLINOIS DEPARTMENT OF TRANSPORTATION IN OTTAWA (815-434-8417) TO LOCATE THE UNDERGROUND FACILITIES, PROVIDING A MINIMUM OF 72 HOURS NOTICE. THE DEPARTMENT IS NOT A MEMBER OF THE JOINT UTILITY LOCATING INFORMATION FOR EXCAVATORS (JULIE) SYSTEM.

ALL DAMAGE TO DEPARTMENT OWNED UNDERGROUND FACILITIES, CAUSED BY THE CONTRACTOR SHALL BE REPAIRED TO THE SATISFACTION OF THE ENGINEER AND AT NO EXPENSE TO THE DEPARTMENT. THIS SHALL INCLUDE ALL TEMPORARY REPAIRS REQUIRED TO KEEP THE FACILITY OPERATIONAL WHILE MATERIAL IS BEING OBTAINED TO MAKE PERMANENT REPAIRS. SPlicing OF ELECTRIC CABLE WILL NOT BE ALLOWED. ELECTRIC CABLE SHALL BE REPLACED FROM POLE TO POLE OR CONTROLLER.

MEMBERS OF JULIE KNOWN TO BE WITHIN THE LIMITS OF THE IMPROVEMENT ARE: CORNBELT, NICOR

COMMITMENTS:

NONE

STATE OF ILLINOIS
DEPARTMENT OF TRANSPORTATION
DISTRICT THREE
AS BUILT INFORMATION

SUPERVISING CONSTRUCTION FIELD ENGINEER

RESIDENT ENGINEER / TECHNICIAN

START & END DATES
OF CONSTRUCTION:

INSPECTORS:

STATE OF ILLINOIS
DEPARTMENT OF TRANSPORTATION
DISTRICT THREE

PREPARED BY: _____
DISTRICT STUDIES & PLANS ENGINEER

DATE: _____

EXAMINED BY: _____
DISTRICT CONSTRUCTION ENGINEER

DISTRICT MATERIALS ENGINEER

DISTRICT OPERATIONS ENGINEER

MODEL: D:\data\... FILE NAME: ...

USER NAME = Timothy.Pletsch	DESIGNED - _____	REVISED - _____
PLOT SCALE = 100,000' / in.	DRAWN - _____	REVISED - _____
PLOT DATE = 12/12/2022	CHECKED - _____	REVISED - _____
	DATE - _____	REVISED - _____

**STATE OF ILLINOIS
DEPARTMENT OF TRANSPORTATION**

GENERAL NOTES

SCALE: _____ SHEET _____ OF _____ SHEETS STA. _____ TO STA. _____

F.A.I. RTE.	SECTION	COUNTY	TOTAL SHEETS	SHEET NO.
80	2023-1 REST AREA	BUREAU	4	2
ILLINOIS FED. AID PROJECT CONTRACT NO. 66N07				

MODEL: D:\data\...
 FILE NAME: ...

CODE NO.	ITEM	UNIT	TOTAL QUANTITY	CONSTR. CODE
				100% STATE
				ROADWAY
				0031
				RURAL
67100100	MOBILIZATION	L SUM	1	1
K0012950	HERBICIDE SPRAYING	ACRE	13.18	13.18
K0036120	MULCH PLACEMENT 4"	SQ YD	1708	1708
K1003679	MULCH	CU YD	10	10
K1005421	SEEDING (SPECIAL)	ACRE	0.78	0.78
K1005887	TURF FERTILIZATION (SPECIAL)	TON	7.89	7.89
X0322881	TREE TRIMMING	EACH	109	109
X2111110	TOPSOIL PLACEMENT	CU YD	30	30
X2500007	SOIL AERATION	SQ YD	63791	63791

USER NAME = Timothy.Pletsch	DESIGNED - _____	REVISED - _____
PLOT SCALE = 100,000' / in.	DRAWN - _____	REVISED - _____
PLOT DATE = 12/12/2022	CHECKED - _____	REVISED - _____
	DATE - _____	REVISED - _____

STATE OF ILLINOIS
DEPARTMENT OF TRANSPORTATION

SUMMARY OF QUANTITIES

SCALE: _____ SHEET _____ OF _____ SHEETS STA. _____ TO STA. _____

F.A.I. RTE.	SECTION	COUNTY	TOTAL SHEETS	SHEET NO.
80	2023-1 REST AREA	BUREAU	4	3
			CONTRACT NO. 66N07	
		ILLINOIS FED. AID PROJECT		

GREAT SAUK TRAIL EB & WB REST AREA SCHEDULE								
LOCATION	HERBICIDE SPRAYING	SEEDING (SPECIAL)	MULCH PLACEMENT 4"	MULCH	TURF FERTILIZATION (SPECIAL)	TREE TRIMMING	SOIL AERATION	TOPSOIL PLACEMENT
	ACRE	ACRE	SQ YD	CU YD	TON	EACH	SQ YD	CU YD
EASTBOUND REST AREA	5.66	0.41	953	5	3.51	57	27394	15
WESTBOUND REST AREA	7.52	0.37	755	5	4.38	52	36397	15
TOTAL	13.18	0.78	1708	10	7.89	109	63791	30

MODEL: D:\data\...
 FILE NAME: ...

USER NAME = Timothy.Pletsch	DESIGNED - _____	REVISED - _____
PLOT SCALE = 100,000' / in.	DRAWN - _____	REVISED - _____
PLOT DATE = 12/12/2022	CHECKED - _____	REVISED - _____
	DATE - _____	REVISED - _____

STATE OF ILLINOIS
DEPARTMENT OF TRANSPORTATION

SCHEDULES			
SCALE: _____	SHEET _____	OF _____	SHEETS
STA. _____	TO STA. _____		

F.A.I. RTE.	SECTION	COUNTY	TOTAL SHEETS	SHEET NO.
80	2023-1 REST AREA	BUREAU	4	4
			CONTRACT NO. 66N07	
		ILLINOIS	FED. AID PROJECT	