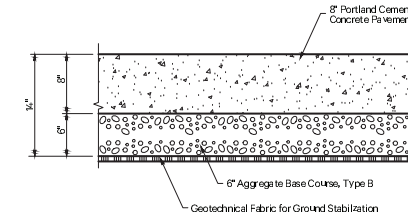


COMMERCIAL ENTRANCE PAVEMENT DETAIL

Not to Scale

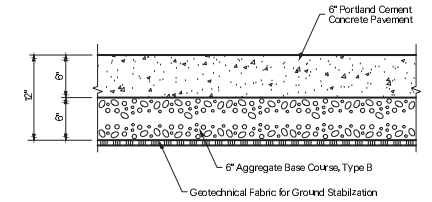


GENERAL NOTES

See plan for % slope of pavement.
 DETL-PVMT_Pvt_CrossSection_Reinf_Concrete

PRIVATE ENTRANCE PAVEMENT DETAIL

Not to Scale

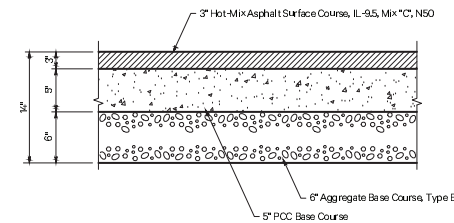


GENERAL NOTES

See plan for % slope of pavement.
 DETL-PVMT_Pvt_CrossSection_Reinf_Concrete

HMA PAVEMENT REPLACEMENT ADJACENT TO CURB & GUTTER DETAIL

Not to Scale

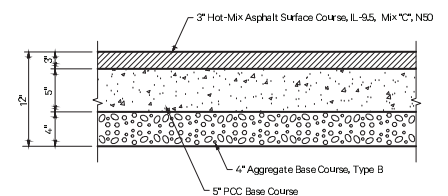


GENERAL NOTES

See Plan for % Slope of Pavement
 DETL-PVMT_Driveway_CrossSection_illumious

HMA PAVEMENT REPLACEMENT DETAIL

Not to Scale

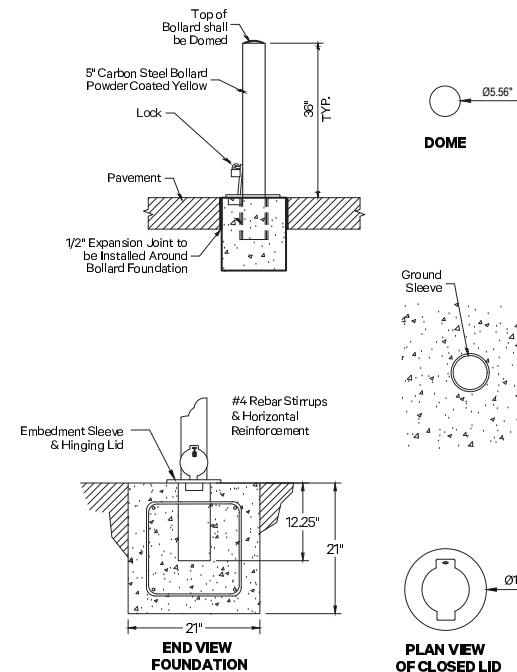


GENERAL NOTES

See Plan for % Slope of Pavement
 DETL-PVMT_Driveway_CrossSection_illumious

BOLLARD, QUICK RELEASE

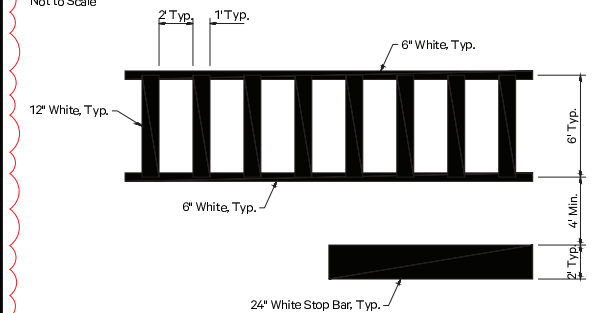
NOT TO SCALE



DETL-SIGN_Bollard

CROSSWALK AND STOP BAR

Not to Scale

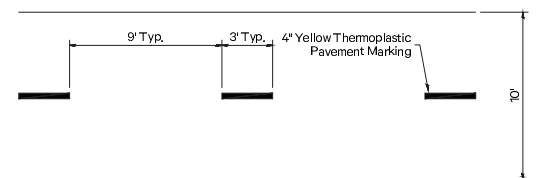


GENERAL NOTES

Spacing of Crosswalk Lines Selected to Avoid Wheel Path
 DETL-SIGN_Crosswalk & Stop Bar

PATH STRIPING DETAIL

Not to Scale



DETL-SIGN_Path Striping



USER NAME : John Wells
 FILE NAME : 20163.0301 Plandwg
 PLOT SCALE : 0.3869:1
 PLOT DATE : 3/3/2023 10:30:04 AM

DESIGNED : TJL
 DRAWN : JGW
 CHECKED : NAP
 DATE : 6/7/2022

REVISED : per IDOT Review - 12/14/2022
 REVISED : per Addendum 1 - 03/03/2023
 REVISED :
 REVISED :

VILLAGE OF GRANT PARK MULTI-USE PATH

SITE DETAILS

SCALE : N/A SHEET NO. 1 OF 1 SHEETS STA. N/A TO STA. N/A

F.A. RTE.	SECTION	COUNTY	TOTAL SHEETS	SHEET NO.
	21-00018-00-BT	KANKAKEE	22	17
CONTRACT NO. 87812				
ILLINOIS FED. AID PROJECT				

P:\2020\2183\Engineering\Drawings\2183\3001 Plandwg_7.5in_Details_3/3/2023 10:30:07 AM