

STATE OF ILLINOIS
DEPARTMENT OF TRANSPORTATION

F.A. RTE.	SECTION	COUNTY	TOTAL SHEETS	SHEET NO.
VARIES	*	VARIOUS	29	1
		ILLINOIS	CONTRACT NO. 72M76	

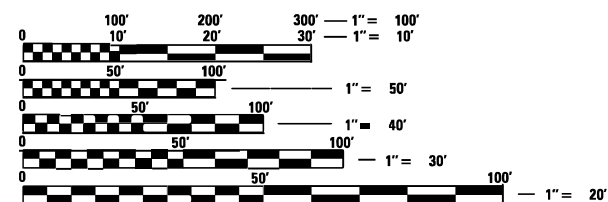
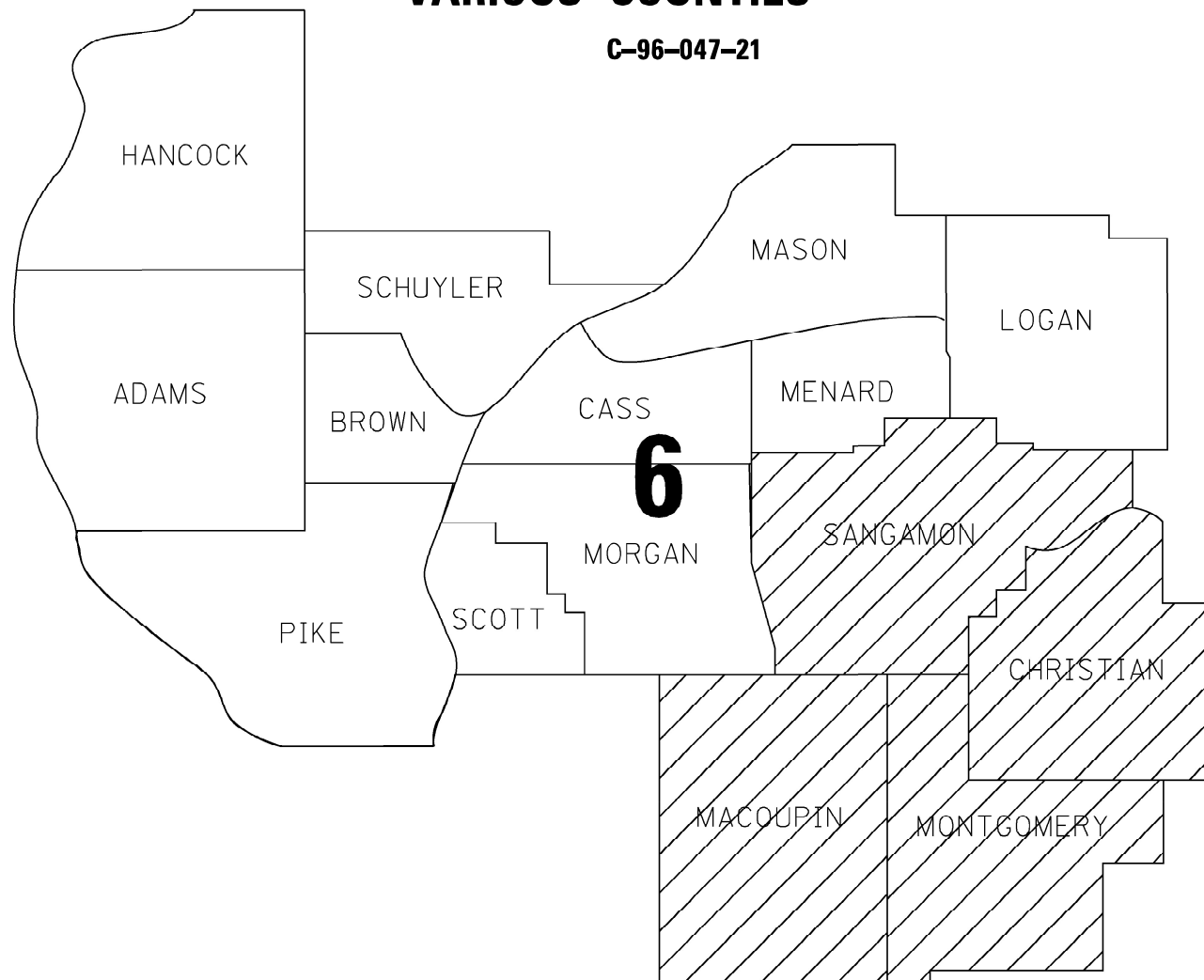
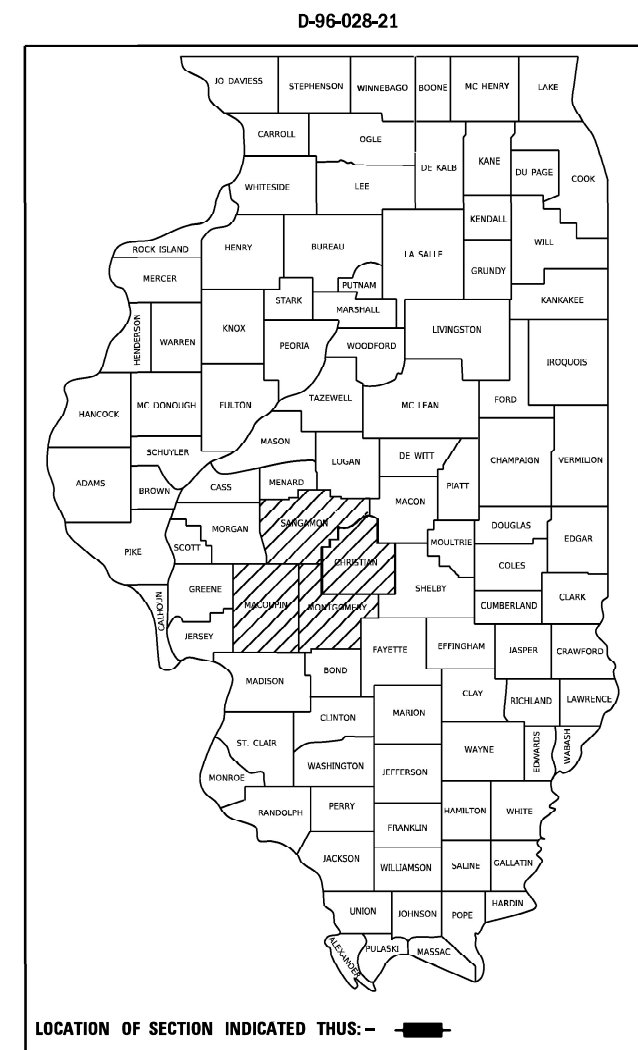
* D6 BRIDGE DECK SEALING 2021

FOR INDEX OF SHEETS, SEE SHEET NO. 2

PROPOSED HIGHWAY PLANS

VARIOUS ROUTES
SECTION: D6 BRIDGE DECK SEALING 2021
PROJECT: HBFP-UAPV(879)
BRIDGE DECK SEALING
VARIOUS COUNTIES

C-96-047-21



FULL SIZE PLANS HAVE BEEN PREPARED USING STANDARD ENGINEERING SCALES. REDUCED SIZED PLANS WILL NOT CONFORM TO STANDARD SCALES. IN MAKING MEASUREMENTS ON REDUCED PLANS, THE ABOVE SCALES MAY BE USED.

J.U.L.I.E.
JOINT UTILITY LOCATION INFORMATION FOR EXCAVATORS
1-800-892-0123
OR 811

PROJECT ENGINEER: BRIAN LANINGHAM (217)782-6990
PROJECT MANAGER: FRANK CARABALLO (217)524-7697

GROSS LENGTH = x.xx FT. = x.xxx MILE
NET LENGTH = x.xx FT. = x.xxx MILE

CONTRACT NO. 72M76

STATE OF ILLINOIS
DEPARTMENT OF TRANSPORTATION

SUBMITTED December 15 20 22

John P. Meyer
REGIONAL ENGINEER

February 3, 2023
John A. Etkin
ENGINEER OF DESIGN AND ENVIRONMENT

February 3, 2023
Stephen M. Smith
DIRECTOR OF HIGHWAYS PROJECT IMPLEMENTATION

PRINTED BY THE AUTHORITY
OF THE STATE OF ILLINOIS

INDEX OF SHEETS

SHEET NO.	DESCRIPTION
1	COVER SHEET
2	INDEX, GENERAL NOTES, STANDARDS, & SIGNATURES
3	SUMMARY OF QUANTITIES
4-6	SCHEDULE OF QUANTITIES
7-28	BRIDGE LOCATION MAPS
29	BRIDGE DETAIL SHEET

COMMITMENTS

NONE

HIGHWAY STANDARDS


- 701001-02
- 701006-05
- 701101-05
- 701106-02
- 701201-05
- 701400-11
- 701406-13
- 701411-09
- 701421-08
- 701446-11
- 701456-05
- 701501-06
- 701601-09
- 701606-10
- 701901-08

GENERAL NOTES


THE CONCRETE SEALER SHALL BE APPLIED TO THE ENTIRE TOP SURFACE OF THE DECK, INCLUDING THE INSIDE FACES AND TOPS OF THE PARAPETS, AND THE CONCRETE BRIDGE APPROACH PAVEMENT.

**STATE OF ILLINOIS
DEPARTMENT OF TRANSPORTATION
DIVISION OF HIGHWAYS
DISTRICT 6**


EXAMINED December, 2 20 22


ENGINEER OF OPERATIONS

EXAMINED December, 2 20 22


ENGINEER OF PROJECT IMPLEMENTATION

EXAMINED December, 13 20 22


ENGINEER OF PROGRAM DEVELOPMENT

REV. - MS

MODEL: Default
FILE: Mainfile.pxl
User: pw_bentley.com:PWIDOT\Documents\DOT Offices\District 6\Projects\0672M76\CAD\Drawings\CAD\Drawings\0672M76-shc-gemote.dgn

USER NAME = Tina.Roher	DESIGNED -	REVISED -
	DRAWN -	REVISED -
PLOT SCALE = 100.0000' / in.	CHECKED -	REVISED -
PLOT DATE = 12/14/2022	DATE -	REVISED -

**STATE OF ILLINOIS
DEPARTMENT OF TRANSPORTATION**

GENERAL NOTES

SCALE: SHEET OF SHEETS STA. TO STA.

F.A. RTE.	SECTION	COUNTY	TOTAL SHEETS	SHEET NO.
VARIES	*	VARIOUS	29	2
			CONTRACT NO. 72M76	
		ILLINOIS	FED. AID PROJECT	

* D6 BRIDGE DECK SEALING 2021

CODE	ITEM	UNIT	TOTAL QUANTITY	CONSTRUCTION CODE			
				6-00652-0900	6-00652-0901	6-00652-0902	6-00652-0903
				80% FEDERAL 20% STATE	80% FEDERAL 20% STATE	80% FEDERAL 20% STATE	80% FEDERAL 20% STATE
				BRIDGE	BRIDGE	BRIDGE	BRIDGE
				0047	0047	0047	0047
INTERSTATE INSIDE MPO	NON-INTERSTATE INSIDE MPO	NON-INTERSTATE OUTSIDE MPO	INTERSTATE OUTSIDE MPO				
67100100	MOBILIZATION	L SUM	1	0.25	0.25	0.25	0.25
70100420	TRAFFIC CONTROL AND PROTECTION, STANDARD 701411	EACH	22	14	3	0	5
70100430	TRAFFIC CONTROL AND PROTECTION, STANDARD 701446	EACH	6	4	0	0	2
X7010101	TRAFFIC CONTROL AND PROTECTION, STANDARD 701201 (SPECIAL)	EACH	74	4	3	60	7
70100701	TRAFFIC CONTROL AND PROTECTION, STANDARD 701406	EACH	26	18	0	0	8
70100825	TRAFFIC CONTROL AND PROTECTION, STANDARD 701456	L SUM	1	1	0	0	0
70102621	TRAFFIC CONTROL AND PROTECTION, STANDARD 701501	EACH	2	0	0	2	0
70102626	TRAFFIC CONTROL AND PROTECTION, STANDARD 701606	EACH	3	0	0	0	3
70102631	TRAFFIC CONTROL AND PROTECTION, STANDARD 701601	EACH	2	1	1	0	0
X5870015	BRIDGE DECK CONCRETE SEALER	SQ FT	2,003,737	733,675	254,408	606,639	409,015
X7010100	TRAFFIC CONTROL AND PROTECTION, STANDARD 701421 (SPECIAL)	EACH	19	0	8	6	5
X7010218	TRAFFIC CONTROL AND PROTECTION, (SPECIAL)	EACH	51	22	8	6	15

REV. - MS

* D6 BRIDGE DECK SEALING 2021

MODEL: D:\default
 FILE: M:\mhc\p\illinois\benley.com\p\illinois\benley.com\p\illinois\DOT_Offices\District_8\Projects\06727\6\CAD\Drawings\CAD\Sheet\06727M76-416-500.dgn

USER NAME = Tina.Roher	DESIGNED -	REVISED -
	DRAWN -	REVISED -
PLOT SCALE = 100.0000' / in.	CHECKED -	REVISED -
PLOT DATE = 12/13/2022	DATE -	REVISED -

**STATE OF ILLINOIS
DEPARTMENT OF TRANSPORTATION**

SUMMARY OF QUANTITIES

SCALE: SHEET OF SHEETS STA. TO STA.

F.A.I. RTE.	SECTION	COUNTY	TOTAL SHEETS	SHEET NO.
VARIES	*	VARIOUS	29	3
			CONTRACT NO. 72M76	
ILLINOIS FED. AID PROJECT				

PPS # 6-00652-0900 - INTERSTATE LOCATIONS INSIDE MPO																															
SN.	YEAR BUILT	MAP PAGE NO.	COUNTY	FACILITY CARRIED	FEATURE CROSSED	LOCATION	DECK LENGTH	APPROACH PAVEMENT		DECK WIDTH	PARAPET	PARAPET	DECK AREA	TRAFFIC CONTROL & PROTECTION																	
								WIDTH (FT)	LENGTH (FT)					FT	FT	FT	SQ FT	701201	701406	701421	701411	701446	701456	701501	701601	701606					
														EACH	EACH	EACH	EACH	EACH	L SUM	EACH	EACH	EACH									
084-0037	1997	26	Sangamon	11TH STREET	I-55 / I-72 / US 36	.45M E 6TH ST.	360.9	62	60	86.6	7.6	7.6	40,460								1										
084-0050	1963	25	Sangamon	CLEAR LAKE AVE (EB)	I-55	CLEAR LK AVE E SPFLD	273.5	65.3	60	52.4	3.8	3.8	20,328		1		1														
084-0051	1963	25	Sangamon	CLEAR LAKE/ I-72(WB)	I-55	I-55-CLR LK - E SPFD	273	65.3	60	52.4	3.8	3.8	20,298		1		1														
084-0076	1963	26	Sangamon	I-72 / US 36 (WB)	6TH ST / BUS 55	S EDGE SPRINGFIELD	192.7	40	60	53.3	3.7	3.7	14,097		1		1														
084-0078	1962	26	Sangamon	I-72 / US 36 (EB)	I-55 (SB)	.25M E 6TH ST.	347	33	60	37.3	3.6	3.6	17,422		1		1														
084-0101	1963	25	Sangamon	BISSELL ROAD	I-55	1.1M N SANGAMON AVE	224.2	30	60	29.7	0	0	8,459	1																	
084-0102	1963	25	Sangamon	RIDGELY RD	I-55	.5M S SANG AV/IL 54	222.5	30	60	29.7	5.1	5.1	10,678	1																	
084-0104	1966	26	Sangamon	S SECOND ST RD	I-72 / US 36	.5M W I-55/6TH ST	220.5	34	60	34.8			9,713	1																	
084-0116	1969	26	Sangamon	E LAKE SHORE DR	I-55	.5M S LK SPFLD BRG	262.2	24	60	80.3	3.1	3.1	24,120		1		1														
084-0151	1974	28	Sangamon	OAK CREST RD/ TR 171	I-72	2.9M E I-55	264.3	34	60	36	3.2	3.2	13,246	1																	
084-0014	1963	25	Sangamon	I-55 (SB)	SANGAMON AVE / IL 54	I-55/IL54 INT NE SPI	240.5	70.8	60	73.9	3.8	3.8	23,849		1		1														
084-0015	1963	25	Sangamon	I-55 (NB)	SANGAMON AVE / IL 54	I-55/IL54 INT NE SPI	240.5	70.8	60	73.9	3.8	3.8	23,849		1		1														
084-0016	1963	25	Sangamon	I-55 (SB)	ILLINOIS CENTRAL RR	.3M N IL 54/SANG. AV	244.5	65.4	60	65.4	3.8	3.8	21,773		1		1														
084-0017	1963	25	Sangamon	I-55 (NB)	ILLINOIS CENTRAL RR	.3M N IL 54/SANG. AV	244.5	52.6	60	65.4	3.8	3.8	21,005		1		1														
084-0018	1963	24	Sangamon	I-55 (NB)	SANGAMON RIVER	2.8M N IL54/SANG. AV	1125	44	40	47.2	3.8	3.8	63,410		1																
084-0019	1963	24	Sangamon	I-55 SB	SANGAMON RIVER	2.8M N IL54/SANG. AV	1125	44	40	47.2	3.8	3.8	63,410		1																
084-0020	1962	24	Sangamon	I-55 (NB)	BL 55 & UP RR	SHERMAN INTERCHANGE	361.3	47.2	23	47.2	3.8	3.8	20,885		1		1														
084-0022	1962	24	Sangamon	I-55 (NB)	FANCY CREEK	1M N SHERMAN INTCHG	150.5	47.6	23	47.6	3.7	3.8	9,372		1																
084-0023	1962	24	Sangamon	I-55 (SB)	FANCY CREEK	1M N SHERMAN INTCHG	150.6	59.2	23	59.2	3.7	3.8	11,392		1																
084-0112	1971	27	Sangamon	I-55 (NB)	ILLINOIS CENTRAL RR	1M N GLENARM INTCHG	340	58	VARIES	58	3.1	3.1	28,028						1												
084-0113	1971	27	Sangamon	I-55 (SB)	ILLINOIS CENTRAL RR	1M N GLENARM INTCHG	340	58	VARIES	58	3.1	3.1	28,028						1												
084-0152	1974	28	Sangamon	I-72 / US 36 (WB)	SANGAMON RIVER	3.5M E I-55	818.8	42	30	42	3.2	3.2	40,890		1		1														
084-0153	1974	28	Sangamon	I-72 / US 36 (EB)	SANGAMON RIVER	3.5M E I-55	818.8	42	30	42	3.2	3.2	40,890		1		1														
084-0210	1995	25	Sangamon	I-55 (SB)/ I-72 (WB)	LOST BRIDGE TRAIL BP	.3M S IL29/S GRND AV	136.3	56.7	140	75.9	3.5	3.5	19,237		1		1														
084-0211	1995	25	Sangamon	I-55 (NB)/ I-72 (EB)	LOST BRIDGE TRAIL BP	.3M S IL29/S GRND AV	136.3	44.5	140	65.2	3.5	3.5	16,071		1		1														
084-0499	2001	26	Sangamon	I-55 (SB)	LAKE SPRINGFIELD	3M S I-72	722.6	HMA	HMA	62.1	3.5	3.5	49,932						1												
084-0500	2002	26	Sangamon	I-55 (NB)	LAKE SPRINGFIELD	3M S I-72	722.6	HMA	HMA	62.1	3.5	3.5	49,932						1												
084-0514	2009	26	Sangamon	I72/MACARTHUR RAMP B	UPRR	1.3 MI W I-55	316	26	60	29.1	3.6	3.6	13,031							0.5											
084-0516	2009	26	Sangamon	I72/MACARTHUR RAMP	UPRR/RECREATION DR	1.3 MI W I 55	229	26	60	29.1	3.6	3.6	9,873							0.5											
													PPS # 6-00652-0900 TOTAL (SQ FT) =									733,675	4	18	0	14	4	1	0	1	0

PPS # 6-00652-0901 - NON-INTERSTATE LOCATIONS INSIDE MPO																															
SN.	YEAR BUILT	MAP PAGE NO.	COUNTY	FACILITY CARRIED	FEATURE CROSSED	LOCATION	DECK LENGTH	APPROACH PAVEMENT		DECK WIDTH	PARAPET	PARAPET	DECK AREA	TRAFFIC CONTROL & PROTECTION																	
								WIDTH (FT)	LENGTH (FT)					FT	FT	FT	SQ FT	701201	701406	701421	701411	701446	701456	701501	701601	701606					
														EACH	EACH	EACH	EACH	EACH	L SUM	EACH	EACH	EACH									
084-0052	1956	28	Sangamon	OLD US 36	SANGAMON RIVER	SW EDGE RIVERTON	777.7	42	60	36	0	0	30517	1			1														
084-0073	1939	25	Sangamon	DIRKSEN PKWY (SB)	NS RR & IC RR	.5M S SANG AVE	415.5	24	60	30.7	3.6	3.6	17187			1															
084-0168	1975	25	Sangamon	IL 29/J D JONES PKWY	SPRING CR OVERFLOW	.34M S VETERANS/IL 4	106	HMA	HMA	92	3.8	3.8	10558			1															
084-0169	1975	25	Sangamon	IL 29-J D JONES PKWY	SPRING CREEK	.5M S VETERANS(IL 4)	216	HMA	HMA	92	3.8	3.8	21514			1															
084-0178	1982	25	Sangamon	DIRKSEN PKWY (NB)	NS RR & IC RR	.5M S SANG AVE	415.5	24	60	30.7	4.5	4.5	17935			1															
084-0203	1997	25	Sangamon	VETERANS/IL 4 (NB)	SPRING CREEK	.9M E IL29/WALNUT ST	406.2	42	60	43.2	3.5	3.5	22911			1															
084-0204	1997	25	Sangamon	VETERANS/IL 4 (SB)	SPRING CREEK	.9M E IL29/WALNUT ST	406.2	42	60	43.2	3.5	3.5	22911			1															
084-0205	1997	28	Sangamon	ILL 54	SANGAMON RIVER	SW EDGE SPAULDING	852.6	46.6	60	42.7	3.5	3.5	45170	1																	
084-0510	2003	25	Sangamon	SANGAMON AV. (EB)	ILLINOIS CENTRAL RR	.25M W I-55	247.9	44	60	47.2	3.5	3.5	16076			1	1														
084-0511	2003	25	Sangamon	SANGAMON AV. (WB)	ILLINOIS CENTRAL RR	.25M W I-55	247.9	58	60	61.2	3.5	3.5	20387			1	1														
084-0517	2011	27	Sangamon	I-55 W FR (PALM RD.)	ILLINOIS CENTRAL RR	.9M N GLENARM INTCHG	314	32	60	35.2	3.6	3.6	15234	1																	
084-0521	2011	26	Sangamon	IL 4	POLECAT CREEK	.2 S OF PLUMMER CHTM	132.1	32	60	78.3	6.6	6.6	14007							1											
													PPS # 6-00652-0901 TOTAL (SQ FT) =									254408	3	0	8	3	0	0	0	1	0

MODEL: Default
 FILE: \\bluest-pw-beadley.com\FW\DOT\Documents\DOT_Offices\Dir\Dir: E:\Projects\067276\067276\CAD\Drawings\CAD\Drawings\067276\Sheet-schedule.dgn

* D6 BRIDGE DECK SEALING 2021

USER NAME = Frank.Caraballo	DESIGNED -	REVISED -
	DRAWN -	REVISED -
PLOT SCALE = 100,0000' / in.	CHECKED -	REVISED -
PLOT DATE = 2/7/2023	DATE -	REVISED -

**STATE OF ILLINOIS
DEPARTMENT OF TRANSPORTATION**

**NON-INTERSTATE ROUTES
SCHEDULES**

SCALE: SHEET OF SHEETS STA. TO STA.

F.A. RTE.	SECTION	COUNTY	TOTAL SHEETS	SHEET NO.
VARIES	*	VARIOUS	29	4
CONTRACT NO. 72M76				
ILLINOIS FED. AID PROJECT				

PPS # 6-00652-0902 - NON-INTERSTATE LOCATIONS OUTSIDE MPO - Cont'd																									
SN.	YEAR BUILT	MAP PAGE NO.	COUNTY	FACILITY CARRIED	FEATURE CROSSED	LOCATION	DECK LENGTH	APPROACH PAVEMENT		DECK WIDTH	PARAPET	PARAPET	DECK AREA	TRAFFIC CONTROL & PROTECTION											
								WIDTH (FT)	LENGTH (FT)					701201	701406	701421	701411	701446	701456	701501	701601	701606			
														FT	FT	FT	FT	FT	L SUM	EACH	EACH	EACH			
068-0056	1989	22	Montgomery	IL 16 (SCHOOL ST.)	MIDDLE FORK CREEK	.3M E IL 127 (MAIN)	60.5	30	60	42	6.5	6.5	5128							1					
068-0057	1990	22	Montgomery	IL 127	UNION PACIFIC RR	.1M N IL 185	210.3	40	60	43.2	4	4	13167	1											
068-0058	1990	19	Montgomery	IL 127	W FK SHOAL CR.TRIB.	1.6M S IL 48	69	40	60	35.2	4	4	5381	1											
068-0059	1990	19	Montgomery	IL 127	BLUE GRASS CREEK	3.4M S IL 48	78	40	60	35.2	4	4	5770	1											
068-0060	1994	21	Montgomery	NOKOMIS BLACKTOP	MIDDLE FK SHOAL CR	7.4M E IL 127	160	30	60	30	0	0	6600	1											
068-0061	1998	20	Montgomery	OLD & OLD OLD US 66	BURLINGTN NORTHRN RR	1M N IL 16	252.1	31.5	60	34.8			10663	1											
068-0062	1998	22	Montgomery	IL 16	LITTLE CREEK TRIB	1.3MI NE SCHRAM CITY	82	35.4	60	38.9	3.5	3.5	5888	1											
068-0501	2001	21	Montgomery	IL 16	E FK SHOAL CREEK	2.1M W SPRUCE-NOKOMI	106.8	35.4	60	38.7	3.1	3.1	6919	1											
068-0502	2002	21	Montgomery	IL 16	SHOAL CREEK TRIB.	NOKOMIS W CITY LIMIT	54.2	37.1	60	38.7	3.1	3.1	4660							1					
068-0503	2002	21	Montgomery	IL 16	BR E FK SHOAL CREEK	.95M E ELM - NOKOMIS	41.3	33.2	60	34.8	3.1	3.1	3685	1											
068-0504	2001	19	Montgomery	IL 108	SHOP CREEK	.85M W I-55	95.1	35.8	60	39	3.1	3.1	6447	1											
068-0505	2006	23	Montgomery	IL 185	EAST FORK SHOAL CR.	1.95M E COFFEEN CTR	156.7	36	60	35.5	4	4	8976	1											
068-0506	2008	23	Montgomery	IL 127	BEARCAT CREEK	2.3 M N BOND COUNTY	207.5	36	60	39.2	4	4	11954	1											
068-0507	2008	23	Montgomery	IL 127	LITTLE BEAR CREEK	2.1 M N BOND CO LINE	79.1	36	60	39.2	4	4	5894	1											
068-0511	2012	22	Montgomery	IL 127	MILLER CREEK	1.8 M S OF IL 185	75	36	60	39.2	4	4	5700	1											
068-0512	2016	22	Montgomery	IL 185	MCDAVID BRANCH	1.6M W COFFEEN CTR	76	36	60	39.2	4	4	5747	1											
068-0513	2016	23	Montgomery	IL 185	BAYOU CREEK	1.8M E COFFEEN CTR	83.5	32	60	35.2	4	4	5527	1											
084-0065	1962	27	Sangamon	IL 104	BRUSH CREEK	.9M E I-55(W PAWNEE)	146.5	38	60	43.3	3.5	3.5	9649	1											
													PPS # 6-00652-0902 SUB-TOTAL 2 (SQ FT) =		127754	16	0	0	0	0	0	0	2	0	0
													PPS # 6-00652-0902 TOTAL (SQ FT) =		606639	60	0	6	0	0	0	0	2	0	0

PPS # 6-00652-0903 - INTERSTATE LOCATIONS OUTSIDE MPO																									
SN.	YEAR BUILT	MAP PAGE NO.	COUNTY	FACILITY CARRIED	FEATURE CROSSED	LOCATION	DECK LENGTH	APPROACH PAVEMENT		DECK WIDTH	PARAPET	PARAPET	DECK AREA	TRAFFIC CONTROL & PROTECTION											
								WIDTH (FT)	LENGTH (FT)					701201	701406	701421	701411	701446	701456	701501	701601	701606			
														FT	FT	FT	FT	FT	L SUM	EACH	EACH	EACH			
059-0038	1973	17	Macoupin	TR 395	FAI 55	0.3MI N I-55/IL 138	236.3	30	60	30	3.1	3.1	10354	1											
059-0042	1973	17	Macoupin	TR 457	FAI 55	2.0 MI S I-55/IL 138	249.7	30	60	32	3.1	3.1	11339	1											
068-0035	1970	17	Montgomery	TR 7	I-55	1.59M S CO. LINE	335.3	30	60	30	3.1	3.1	12138			1	1								
068-0042	1972	19	Montgomery	IL 48/127	I-55	I-55 / IL127/48 INT.	262.5	68	100	92.1	3.1	3.1	32604			1									
068-0043	1973	19	Montgomery	IL 108	I-55	IL 108/I-55 INTERCH.	262.2	47.5	100	68.2	3.1	3.1	24258			1									
068-0044	1972	19	Montgomery	CH 24	I-55	3M SO IL 108	259	30	100	31.7	3.1	3.1	12816	1											
068-0047	1973	19	Montgomery	TR 48	I-55	2.4M N IL 16 INT.	308	30	100	31.9	3.1	3.1	14735	1											
068-0050	1972	20	Montgomery	TR 235	I-55	1.2M N IL 16 INT.	263.2	30	100	32	3.1	3.1	13054	1											
068-0051	1973	20	Montgomery	IL 16	I-55	LITCHFIELD INTERCHNG	331	92.6	100	106.6	3	3	46531			1	1								
068-0052	1973	20	Montgomery	TR 277	I-55	1.7M S IL 16 INT.	263.2	30	100	30	3.1	3.1	12528	1											
068-0105	1971	18	Montgomery	TR 1	I-55	SANG/MONTG CO LINE	356	30	60	30	3.1	3.1	14687	1											
084-0106	1972	27	Sangamon	DIVERNON RD/ FAS 625	I-55	3M N MONTGOMERY CO.	250.3	52	60	72	3.1	3.1	22693								1				
084-0111	1972	27	Sangamon	HORSE FARM RD.	I-55	1.8M N IL 104	288.8	60	60	62	3.1	3.1	23296								1				
084-0171	1974	24	Sangamon	IL 123 / CH 2	I-55	WILLIAMSVILLE INTCHG	275.6	68	60	68.8	3.2	3.2	24805								1				
059-0040	1973	17	Macoupin	FAI 55 SB	TR 439	1.0MI S I-55/IL 138	132.3	40	60	43.2	3.1	3.1	8936		1										
059-0041	1973	17	Macoupin	FAI 55 NB	TR 439	1.0MI S I-55/IL 138	116.5	40	60	43.2	3.1	3.1	8155		1										
068-0038	1972	18	Montgomery	I-55 (NB)	MACOUPIN CREEK	.3M S FARMRSVLE INT.	122	40	60	43.2	3.6	3.6	8549		1										
068-0039	1973	18	Montgomery	I-55 (SB)	MACOUPIN CREEK	.3M S FARMRSVLE INT.	122	40	60	43.2	3.6	3.6	8549		1										
068-0048	1973	20	Montgomery	I-55 (SB)	BURLINGTN NORTHRN RR	1.8M N IL 16 INT.	227.8	HMA	HMA	42.8	3.1	3.1	11162		1										
068-0049	1973	20	Montgomery	I-55 (NB)	BURLINGTN NORTHRN RR	1.8M N IL 16 INT.	227.8	HMA	HMA	42.8	3.1	3.1	11162		1										
084-0109	1972	27	Sangamon	I-55 (NB)	IL 104 / I & MRR	1.5M N DIVERNON INT	204	59.1	39	59.1	3.2	3.2	15667				1	1							
084-0110	1972	27	Sangamon	I-55 (SB)	IL 104 / I & MRR	1.5M N DIVERNON INT	204	67.1	39	67.1	3.2	3.2	17611				1	1							
084-0156	1974		Sangamon	BUFFALO-MCHBG/ CH 19	I-72 / US 36	1M S BUFFALO	246	68	30	68	3.2	3.2	20342			1	1								
084-0157	1975	29	Sangamon	I-72 / US 36 (WB)	CLEAR CREEK	2.1M E BUFFALO INTCH	186	42	60	42	3.2	3.2	11522		1										
084-0158	1975	29	Sangamon	I-72 / US 36 (EB)	CLEAR CREEK	2.1M E BUFFALO INTCH	186	42	60	42	3.2	3.2	11522		1										
													PPS # 6-00652-0903 TOTAL (SQ FT) =		409015	7	8	5	5	2	0	0	0	0	3

* D6 BRIDGE DECK SEALING 2021

MODEL: Default
 FILE: \\blmfc-proj\blmfc-pw-beach\com\p\p\DOT\Documents\DOT - Office\Dir\Dir: E:\Project\06727476\CAD\Drawings\CAD\Sheet\06727476-5-Int-sched.dgn

USER NAME = Frank.Caraballo	DESIGNED -	REVISED -
PLOT SCALE = 100,0000' / in.	DRAWN -	REVISED -
PLOT DATE = 2/7/2023	CHECKED -	REVISED -
	DATE -	REVISED -

**STATE OF ILLINOIS
DEPARTMENT OF TRANSPORTATION**

**INTERSTATE ROUTES
SCHEDULES**

SCALE: SHEET OF SHEETS STA. TO STA.

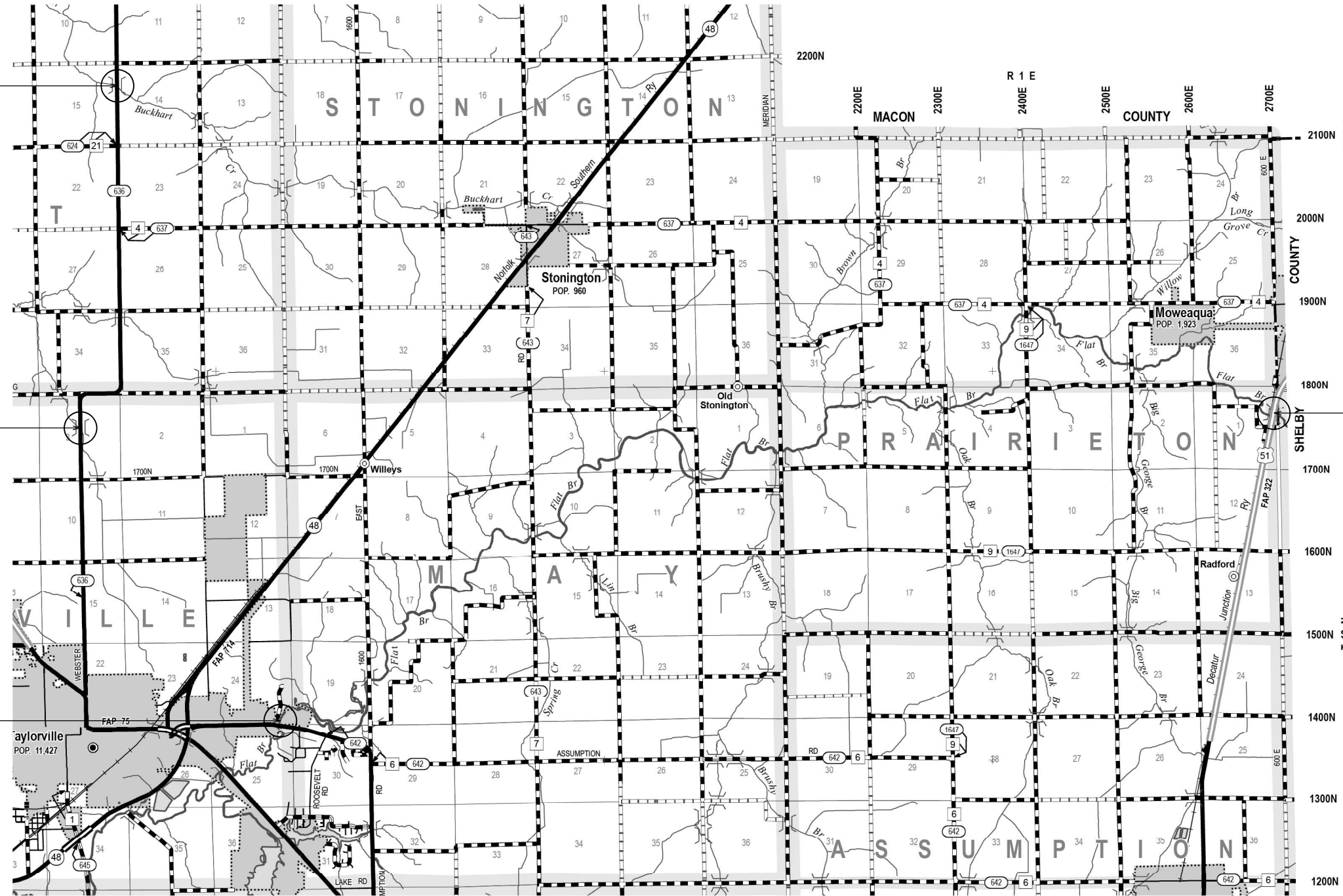
F.A. RTE.	SECTION	COUNTY	TOTAL SHEETS	SHEET NO.
VARIES	*	VARIOUS	29	6
			CONTRACT NO. 72M76	
		ILLINOIS	FED. AID PROJECT	

CHRISTIAN COUNTY

SN 011-0034
OVER BUCKHART CREEK

SN 011-0029
OVER PAPER
MILL BRANCH

SN 011-0035 (NB)
SN 011-0036 (SB)
OVER FLAT
BRANCH CREEK



SN 011-0033
OVER FLAT
BRANCH CREEK



MODEL: Default
 FILE: NAME: p:\project\727M76\CADD\data\CAD\assets\0672176-shr-plan.dgn
 PROJECT: 0672176\CADD\data\CAD\assets\0672176-shr-plan.dgn

* D6 BRIDGE DECK SEALING 2021

USER NAME = Tina.Roher	DESIGNED -	REVISED -
	DRAWN -	REVISED -
PLOT SCALE = 100,000' / in.	CHECKED -	REVISED -
PLOT DATE = 12/12/2022	DATE -	REVISED -

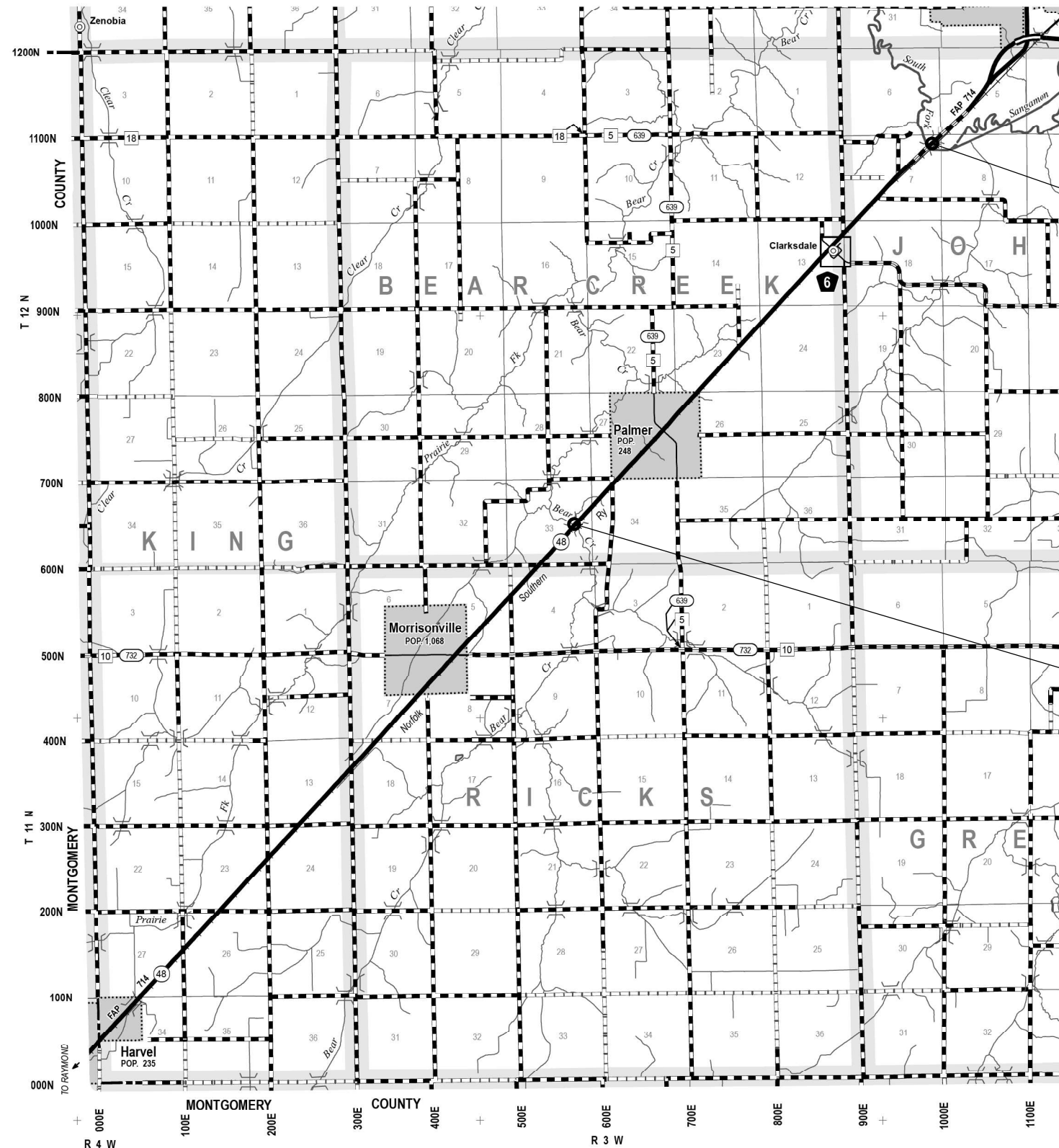
STATE OF ILLINOIS
DEPARTMENT OF TRANSPORTATION

LOCATION MAP

SCALE: SHEET OF SHEETS STA. TO STA.

F.A. RTE.	SECTION	COUNTY	TOTAL SHEETS	SHEET NO.
VARIES	*	VARIOUS	29	8
CONTRACT NO. 72M76				
ILLINOIS		FED. AID PROJECT		

CHRISTIAN COUNTY



SN 011-0032
OVER S FK
SANGAMON RIVER

SN 011-0514
OVER BEAR CREEK



MODEL: Default
 FILE: Mainfile.pdw
 PROJECT: \\server\projects\DOT\Projects\Christian County\Projects\0672176\Sheet\plan.dgn

* D6 BRIDGE DECK SEALING 2021

USER NAME = Tina,Roher	DESIGNED -	REVISED -
	DRAWN -	REVISED -
PLOT SCALE = 100,0000' / in.	CHECKED -	REVISED -
PLOT DATE = 12/12/2022	DATE -	REVISED -

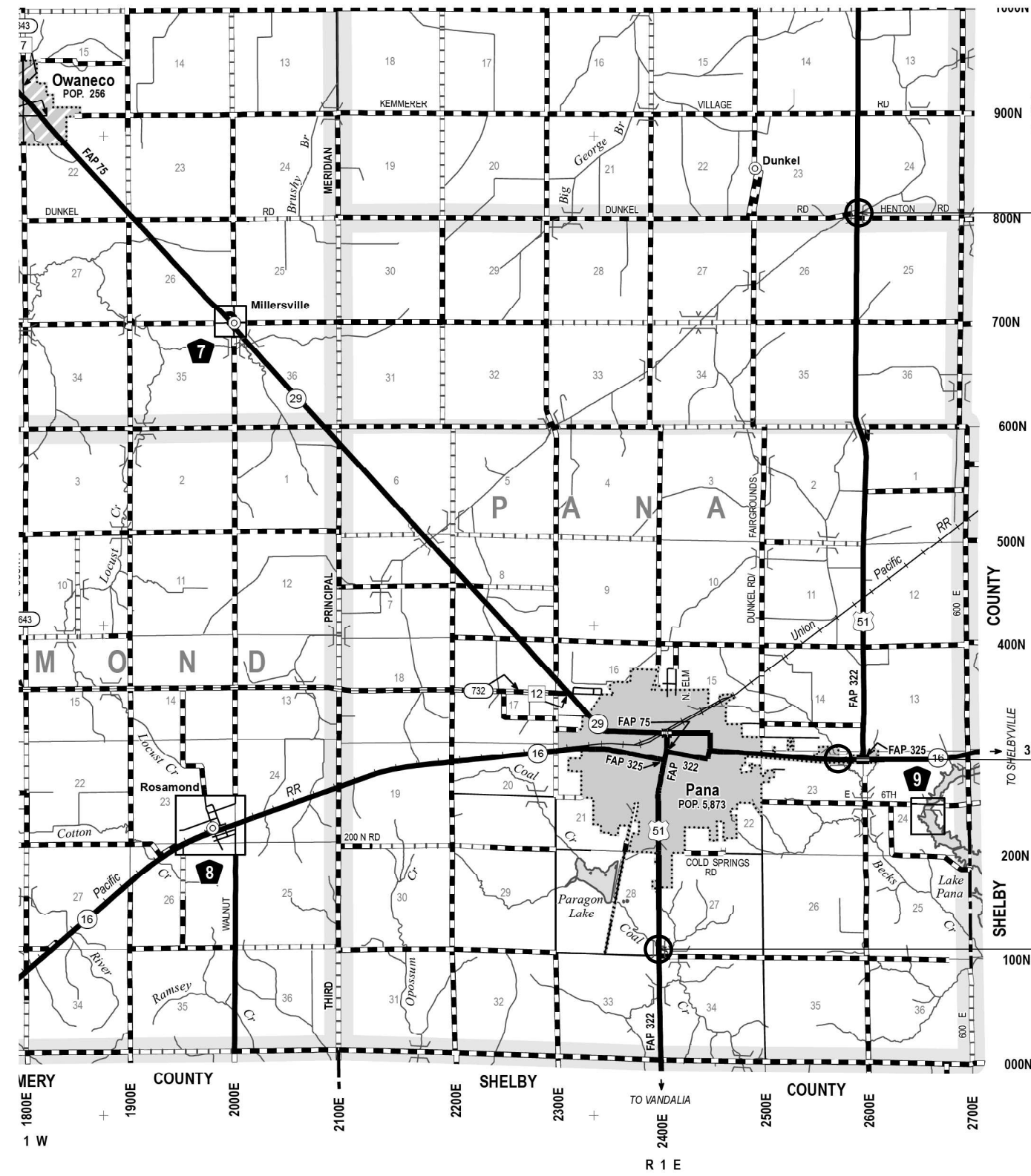
**STATE OF ILLINOIS
DEPARTMENT OF TRANSPORTATION**

LOCATION MAP

SCALE: SHEET OF SHEETS STA. TO STA.

F.A. RTE.	SECTION	COUNTY	TOTAL SHEETS	SHEET NO.
VARIES	*	VARIOUS	29	9
CONTRACT NO. 72M76				
		ILLINOIS	FED. AID PROJECT	

CHRISTIAN COUNTY



SN 011-0037 (SB)
SN 011-0038 (NB)
OVER MAIN DRAIN
DITCH

SN 011-0006
OVER BECKS CR. TRIB.

SN 011-0039
OVER SEWER CREEK

MODEL: Default
 FILE: MainMap_20220112.dwg
 PROJECT: D:\Projects\2022\72M76\CADD\Drawings\CADD\Drawings\06721715-shr-plan.dgn

USER NAME = Tina,Roher	DESIGNED -	REVISED -
	DRAWN -	REVISED -
PLOT SCALE = 100,0000' / in.	CHECKED -	REVISED -
PLOT DATE = 12/12/2022	DATE -	REVISED -

STATE OF ILLINOIS
DEPARTMENT OF TRANSPORTATION

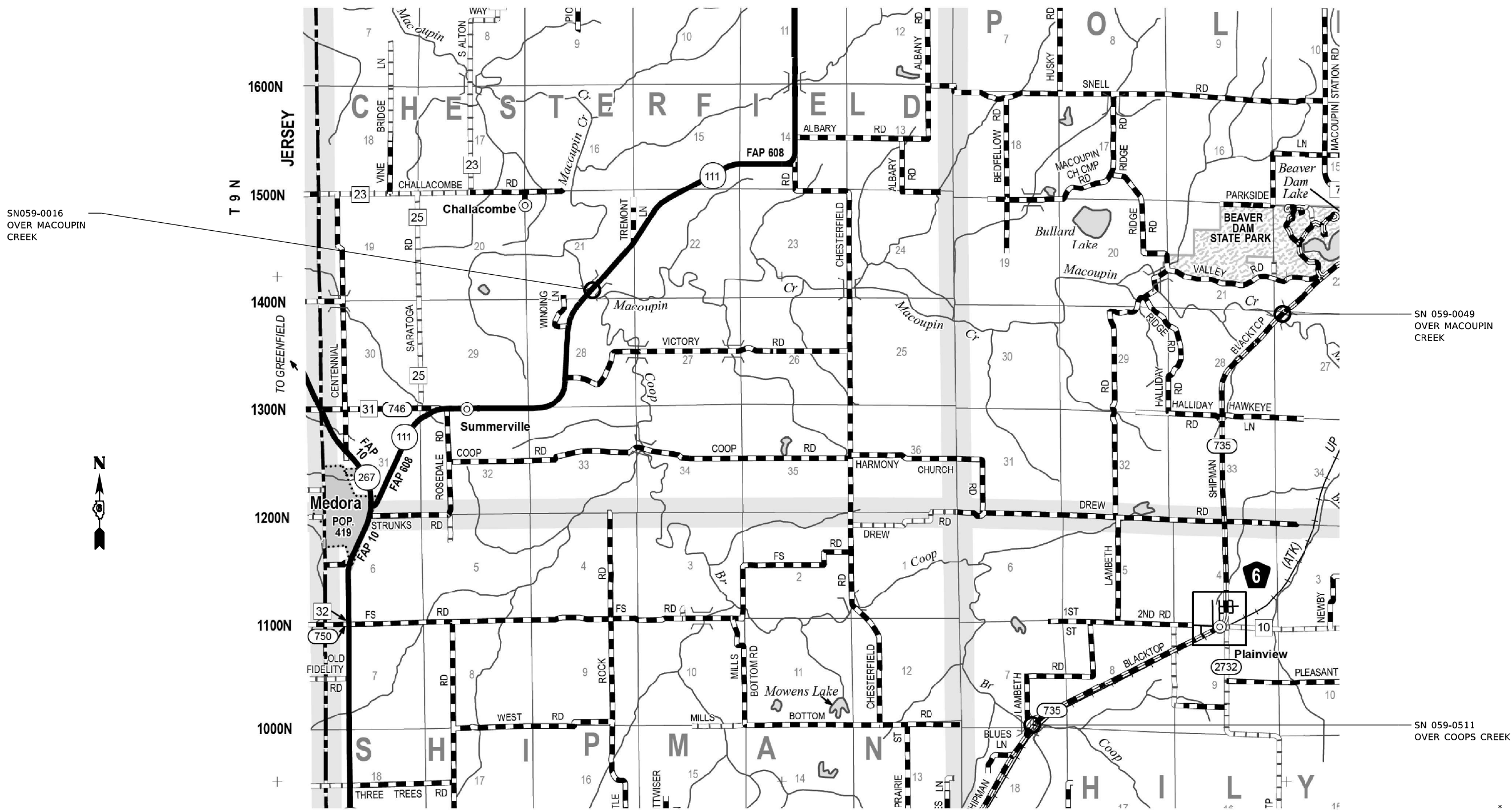
LOCATION MAP

SCALE: SHEET OF SHEETS STA. TO STA.

* D6 BRIDGE DECK SEALING 2021

F.A.I. RTE.	SECTION	COUNTY	TOTAL SHEETS	SHEET NO.
VARIES	*	VARIOUS	29	10
CONTRACT NO. 72M76				
ILLINOIS FED. AID PROJECT				

MACOUPIN COUNTY



* D6 BRIDGE DECK SEALING 2021

MODEL: Default
 FILE: Macoupin.ctb
 PROJECT: D:\Projects\106727\76\CADD\Drawings\106727\76\106727.dwg
 PROJECT: D:\Projects\106727\76\CADD\Drawings\106727\76\106727.dwg

USER NAME = Tina,Roher	DESIGNED -	REVISED -
	DRAWN -	REVISED -
PLOT SCALE = 100,0000' / in.	CHECKED -	REVISED -
PLOT DATE = 12/12/2022	DATE -	REVISED -

STATE OF ILLINOIS
DEPARTMENT OF TRANSPORTATION

LOCATION MAP

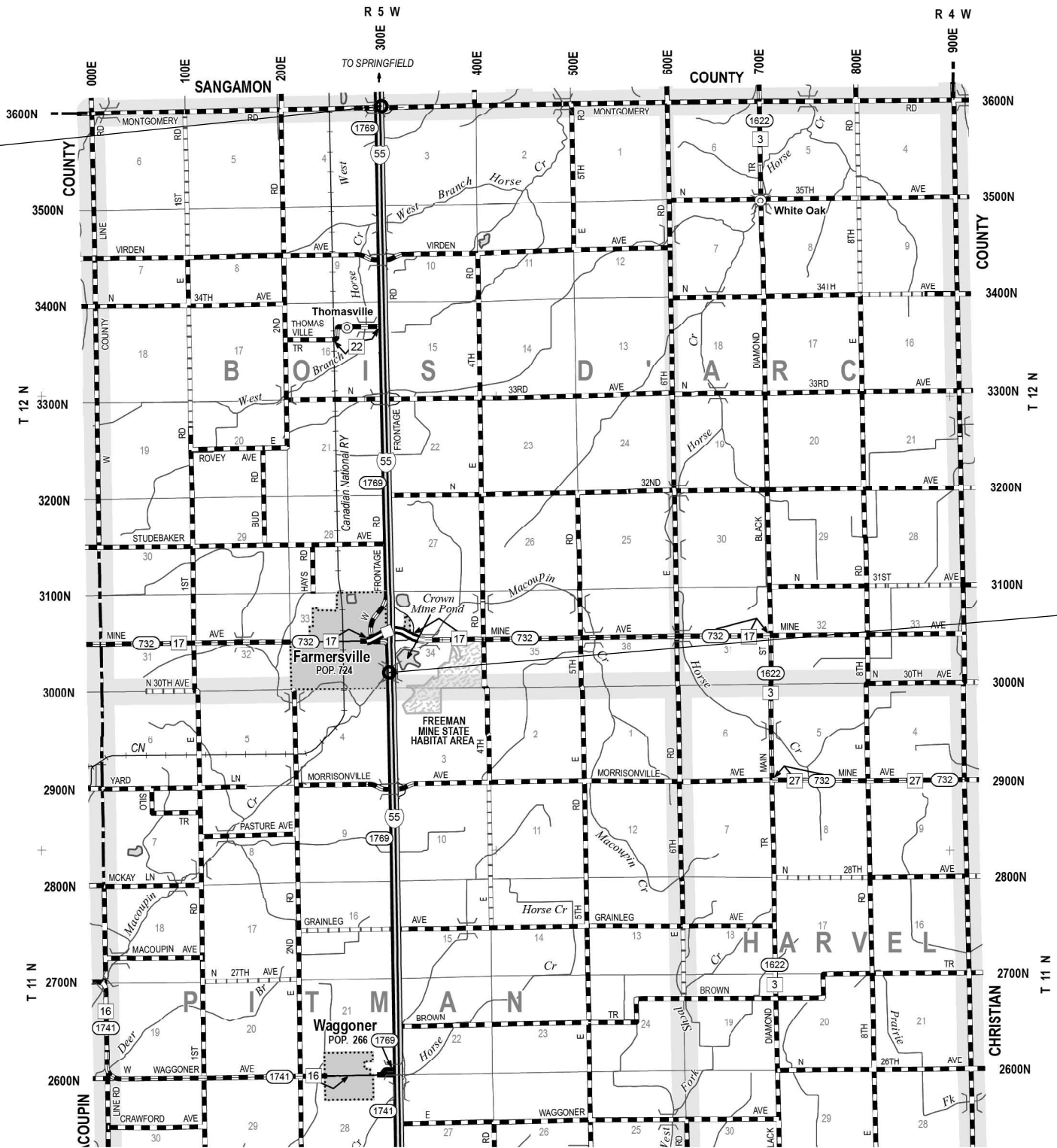
SCALE: SHEET OF SHEETS STA. TO STA.

F.A.I. RTE.	SECTION	COUNTY	TOTAL SHEETS	SHEET NO.
VARIES	*	VARIOUS	29	13
CONTRACT NO. 72M76				
ILLINOIS FED. AID PROJECT				

MONTGOMERY COUNTY



SN 068-0105
OVER I-55



SN 068-0038 (NB)
SN 068-0039 (SB)
OVER MACOUPIN CREEK

MODEL: Default
 FILE: MainMap.pxd
 PROJECT: D:\Projects\DOT\Documents\DOT Office\Drawings\DOT Office\Drawings\CADD\Drawings\CADD\Projects\068\72176-shr-plan.dgn

* D6 BRIDGE DECK SEALING 2021

USER NAME = Tina.Roher	DESIGNED -	REVISED -
	DRAWN -	REVISED -
PLOT SCALE = 100,000' / in.	CHECKED -	REVISED -
PLOT DATE = 12/12/2022	DATE -	REVISED -

STATE OF ILLINOIS
DEPARTMENT OF TRANSPORTATION

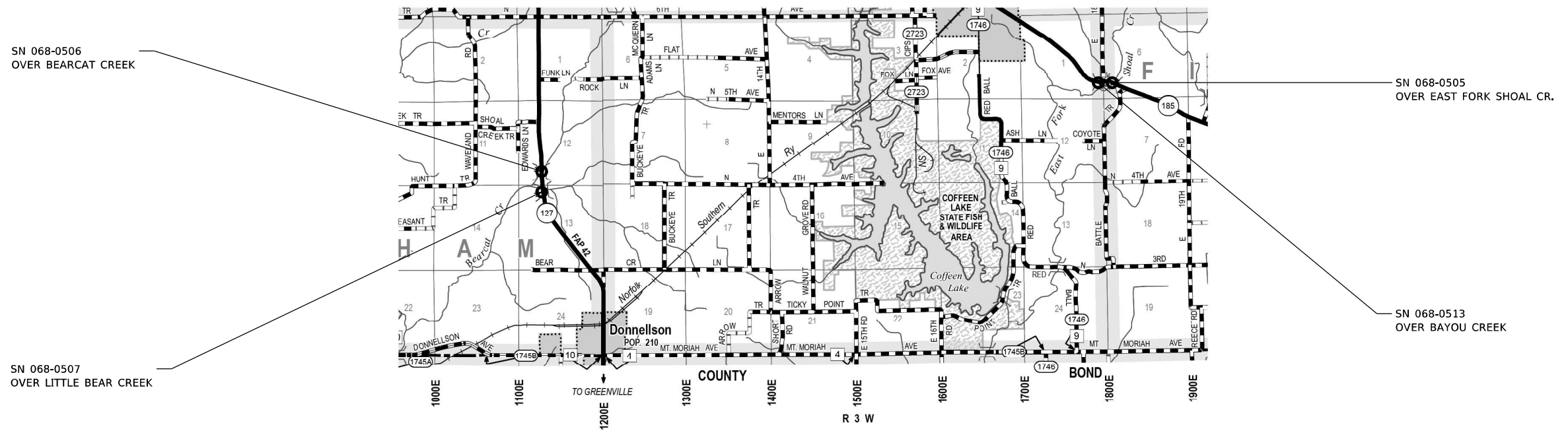
LOCATION MAP

SCALE: SHEET OF SHEETS STA. TO STA.

F.A.I. RTE.	SECTION	COUNTY	TOTAL SHEETS	SHEET NO.
VARIES	*	VARIOUS	29	17
CONTRACT NO. 72M76				
ILLINOIS		FED. AID PROJECT		



MONTGOMERY COUNTY



MODEL: Default
 FILE: Mainfile.pxd
 PROJECT: D:\Projects\DOT\Office\Drawings\DOT\Office\Drawings\CAD\Projects\0672175-shr-hbr.dwg

* D6 BRIDGE DECK SEALING 2021

USER NAME = Tina,Roher DESIGNED - DRAWN - PLOT SCALE = 100,0000' / in. CHECKED - DATE -				REVISED - REVISED - REVISED - REVISED -				STATE OF ILLINOIS DEPARTMENT OF TRANSPORTATION				LOCATION MAP				F.A.I. RTE. SECTION COUNTY TOTAL SHEETS SHEET NO. VARIES * VARIOUS 29 22 CONTRACT NO. 72M76	
PLOT DATE = 12/12/2022 DATE -								SCALE: SHEET OF SHEETS STA. TO STA.				ILLINOIS FED. AID PROJECT					

SANGAMON COUNTY



SN 084-0516
OVER UPRR/ RECREATION DR

SN 084-0104
OVER I-72 / US 36

SN 084-0514
OVER UPRR

SN 084-0037
OVER I-55 / US 36

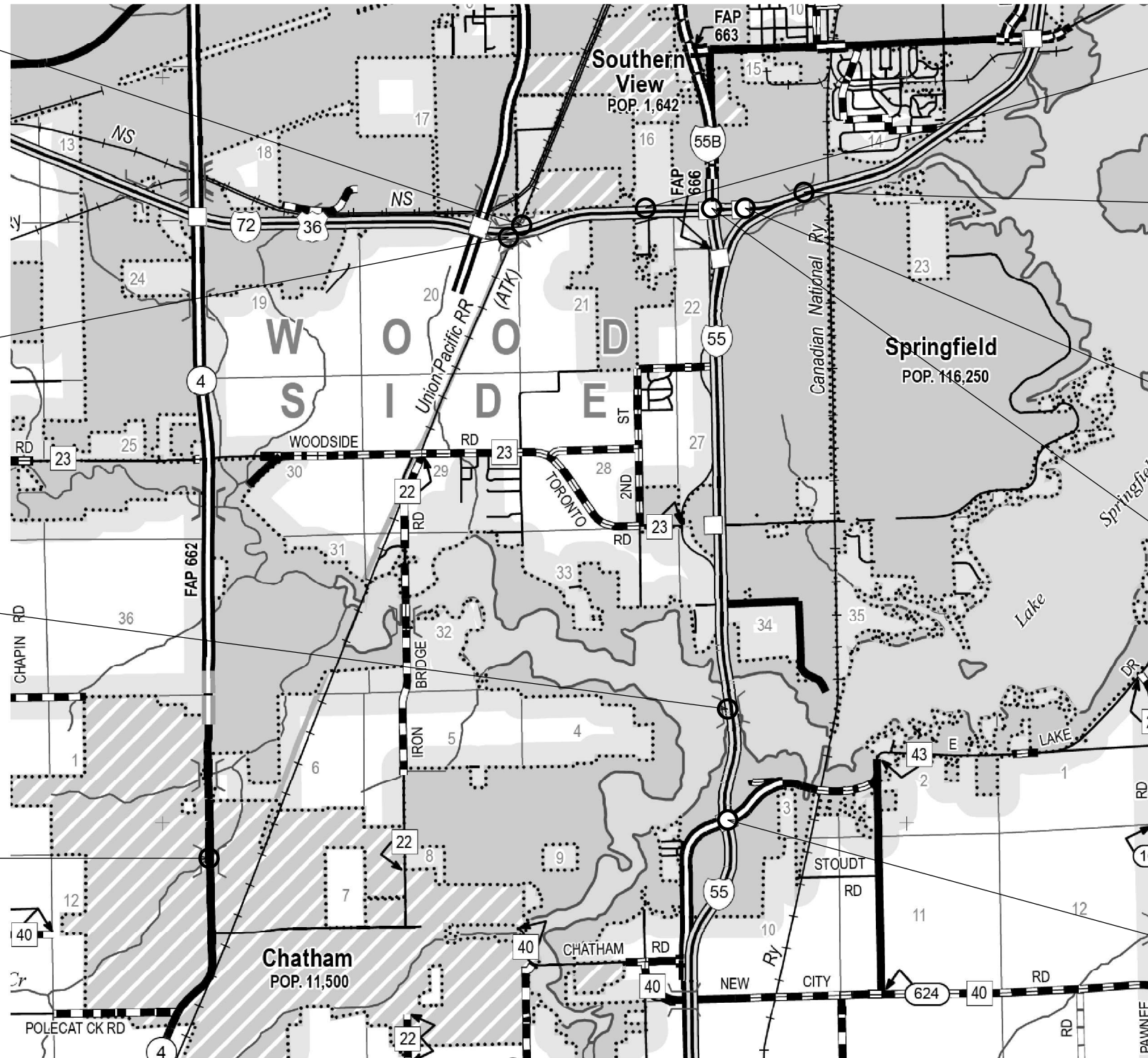
SN 084-0499 (SB)
SN 084-0500 (NB)
OVER LAKE SPRINGFIELD

SN 084-0078
OVER I-55 (SB)

SN 084-0521
OVER POLECAT CREEK

SN 084-0076
OVER 6TH ST / BUS 55

SN 084-0116
OVER I-55



MODEL: Default
 FILE: NAME: p:\project-new\bea\paw.com\p\INDOT\Documents\INDOT Office\Dir\dir: E:\Project\084\72M76\CADD\Draws\CADD\Draws\084\72M76\shd\shd.dgn

* D6 BRIDGE DECK SEALING 2021

USER NAME = Tina,Roher	DESIGNED -	REVISED -
	DRAWN -	REVISED -
PLOT SCALE = 100,0000' / in.	CHECKED -	REVISED -
PLOT DATE = 12/12/2022	DATE -	REVISED -

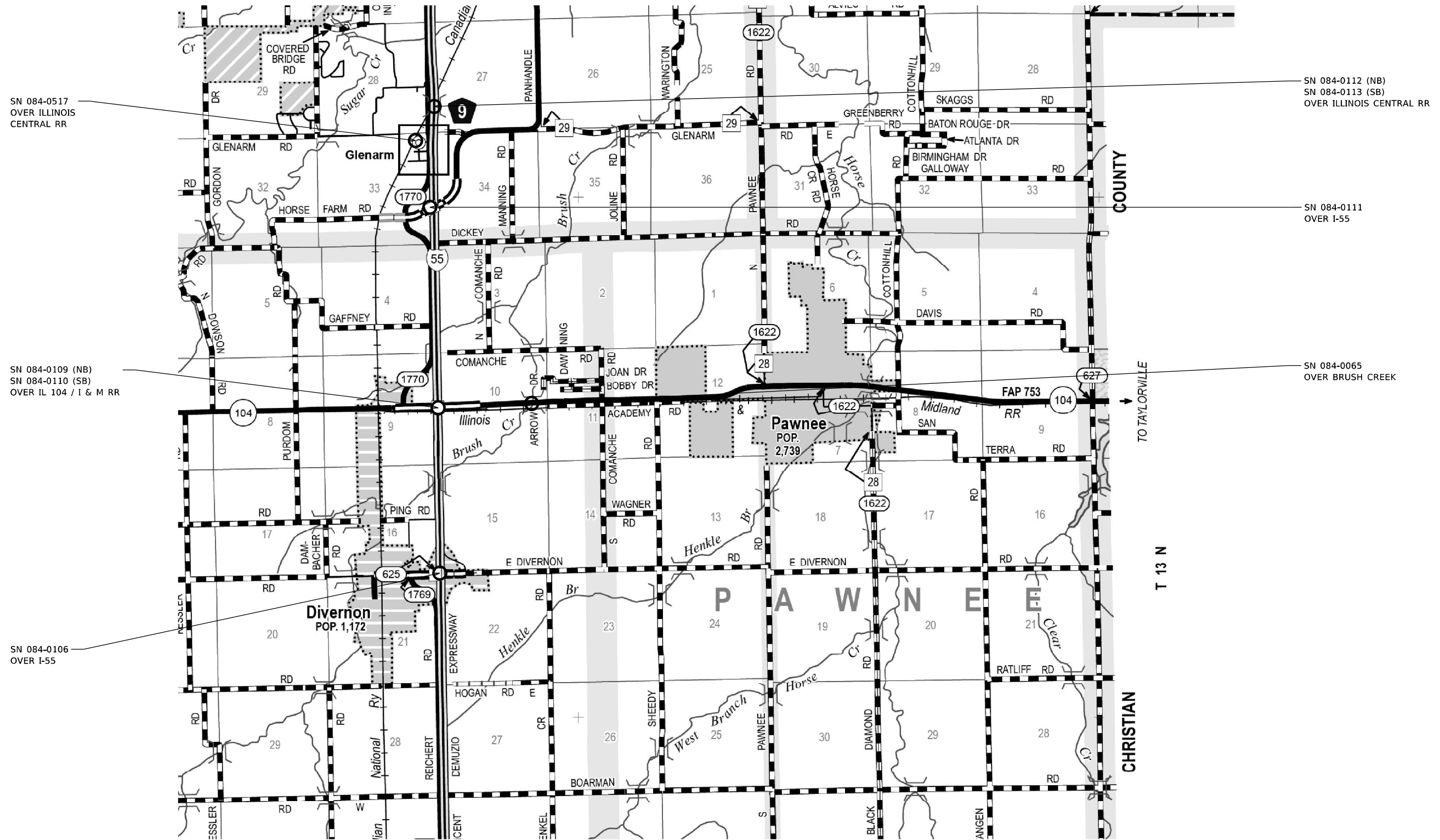
STATE OF ILLINOIS
DEPARTMENT OF TRANSPORTATION

LOCATION MAP

SCALE: SHEET OF SHEETS STA. TO STA.

F.A.I. RTE.	SECTION	COUNTY	TOTAL SHEETS	SHEET NO.
VARIES	*	VARIOUS	29	25
CONTRACT NO. 72M76				
ILLINOIS FED. AID PROJECT				

SANGAMON COUNTY



MODEL: Default
 FILE: NAME: p:\project\paw_beadley.com\paw\DOT\Documents\DOT\Office\Dir\dir: E:\Project\08727\76\CADD\Drawn\CAD\paw\08727\176-shr-pln.dgn

USER NAME = Tina, Roher	DESIGNED -	REVISED -
	DRAWN -	REVISED -
PLOT SCALE = 100,000' / in.	CHECKED -	REVISED -
PLOT DATE = 12/12/2022	DATE -	REVISED -

STATE OF ILLINOIS
DEPARTMENT OF TRANSPORTATION

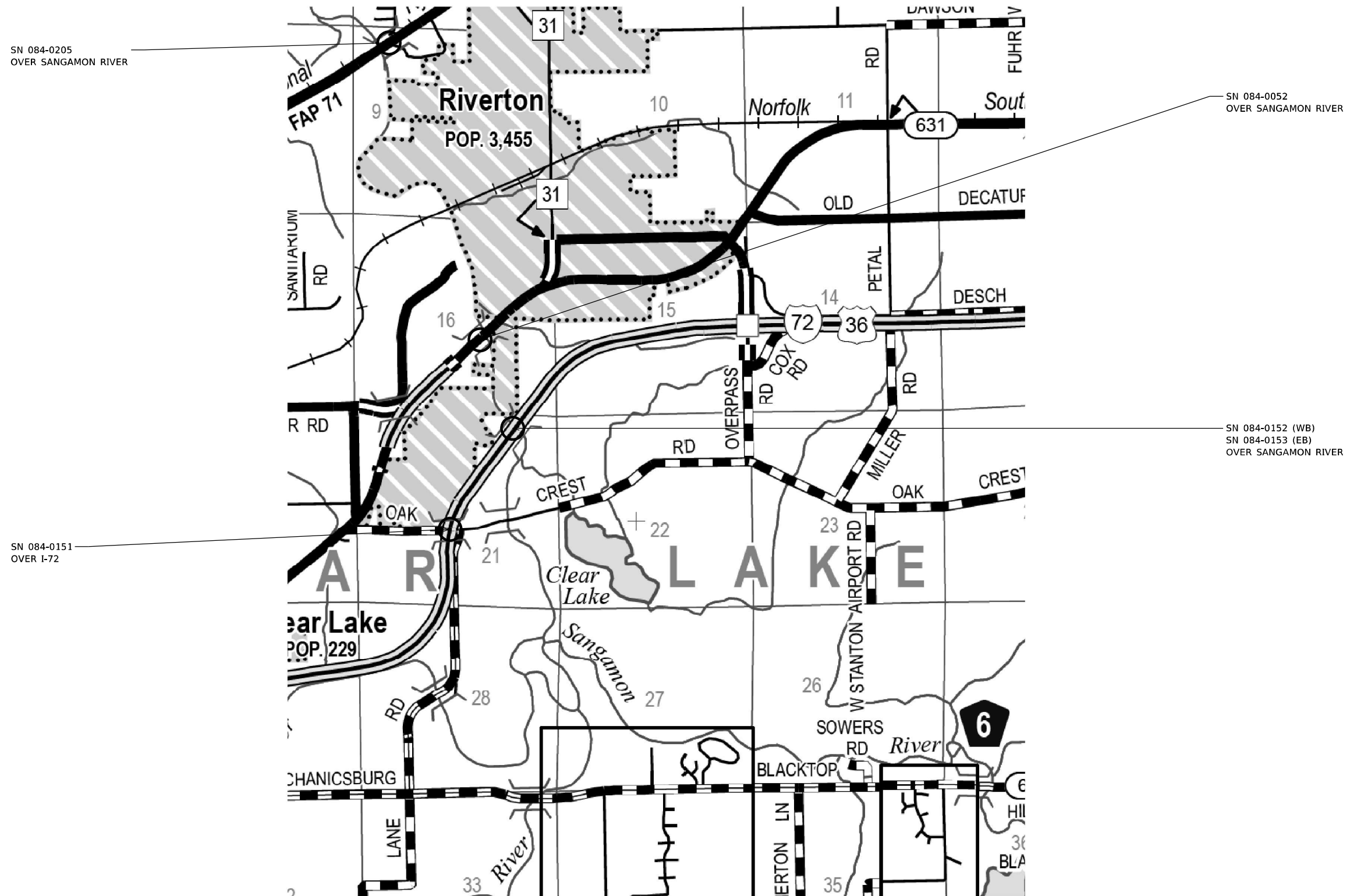
LOCATION MAP

SCALE: SHEET OF SHEETS STA. TO STA.

F.A.I. RTE.	SECTION	COUNTY	TOTAL SHEETS	SHEET NO.
VARIES	*	VARIOUS	29	26
CONTRACT NO. 72M76				
		ILLINOIS	FED. AID PROJECT	

* D6 BRIDGE DECK SEALING 2021

SANGAMON COUNTY

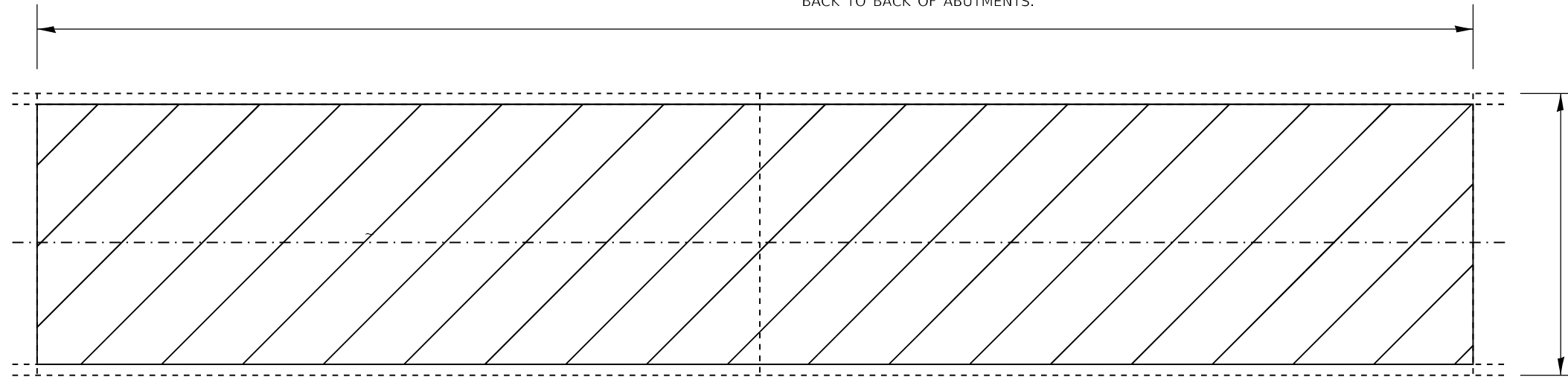


MODEL: Default
 FILE: NAME: p:\p\sdct-cw-beadefy.com\PIV\DOT\Documents\DOT Office\Dir\dir: E:\Project\0872M76\CADD\DATA\CAD\Assets\0872M76-shr-pln.dgn

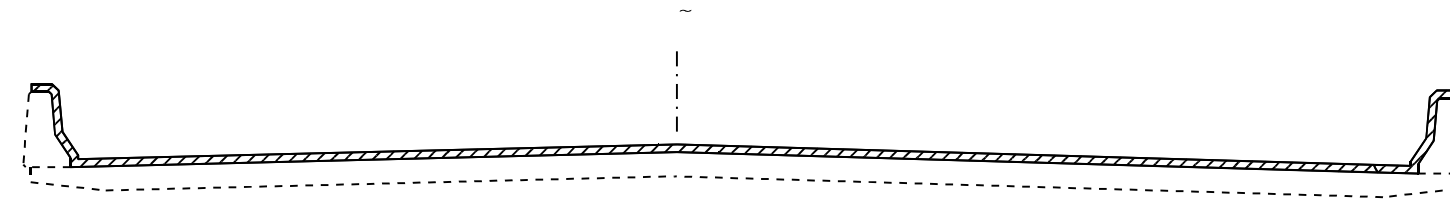
* D6 BRIDGE DECK SEALING 2021

USER NAME = Tina, Roher DESIGNED - DRAWN - PLOT SCALE = 100,0000' / in. CHECKED - DATE - PLOT DATE = 12/12/2022	DESIGNED - DRAWN - CHECKED - DATE - REVISIONS: REVISED - REVISED - REVISED - REVISED -	STATE OF ILLINOIS DEPARTMENT OF TRANSPORTATION	LOCATION MAP SCALE: SHEET OF SHEETS STA. TO STA.	F.A.I. RTE. SECTION COUNTY TOTAL SHEETS SHEET NO. VARIES * VARIOUS 29 27 CONTRACT NO. 72M76 ILLINOIS FED. AID PROJECT
---	--	---	---	--

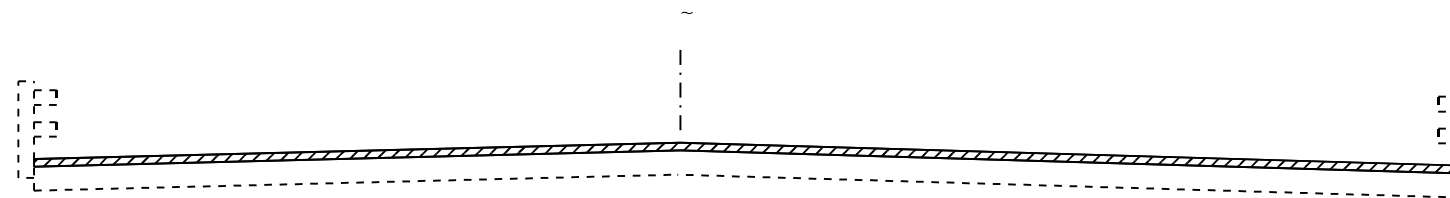
LIMITS OF BRIDGE DECK SEALING
BACK TO BACK OF ABUTMENTS.



PLAN VIEW




CROSS SECTION
WITH PARAPET



CROSS SECTION
WITH BRIDGE RAIL

NOTE: SEALING INCLUDES THE
CONCRETE BRIDGE APPROACH PAVEMENT

NOT TO SCALE

 AREA TO BE SEALED

MODEL: Default
FILE: \\na11c:\pwworkspace\ben.fay.com\PIV\DOT\Documents\DOT Office\Dir\dir_6\Project\0672M76\CAD\Drawings\CAD\Sheet\0672M76-5-11c-detailed.dgn

* D6 BRIDGE DECK SEALING 2021

USER NAME = Tina,Roher	DESIGNED -	REVISED -	STATE OF ILLINOIS DEPARTMENT OF TRANSPORTATION	BRIDGE DECK SEALING DETAIL				F.A. RTE.	SECTION	COUNTY	TOTAL SHEETS	SHEET NO.
PLOT SCALE = 100,0000 ' / in.	DRAWN -	REVISED -						VARIES	*	VARIOUS	29	29
PLOT DATE = 12/14/2022	CHECKED -	REVISED -		SCALE:	SHEET	OF	SHEETS	STA.	TO STA.	CONTRACT NO. 72M76		
	DATE -	REVISED -								ILLINOIS FED. AID PROJECT		