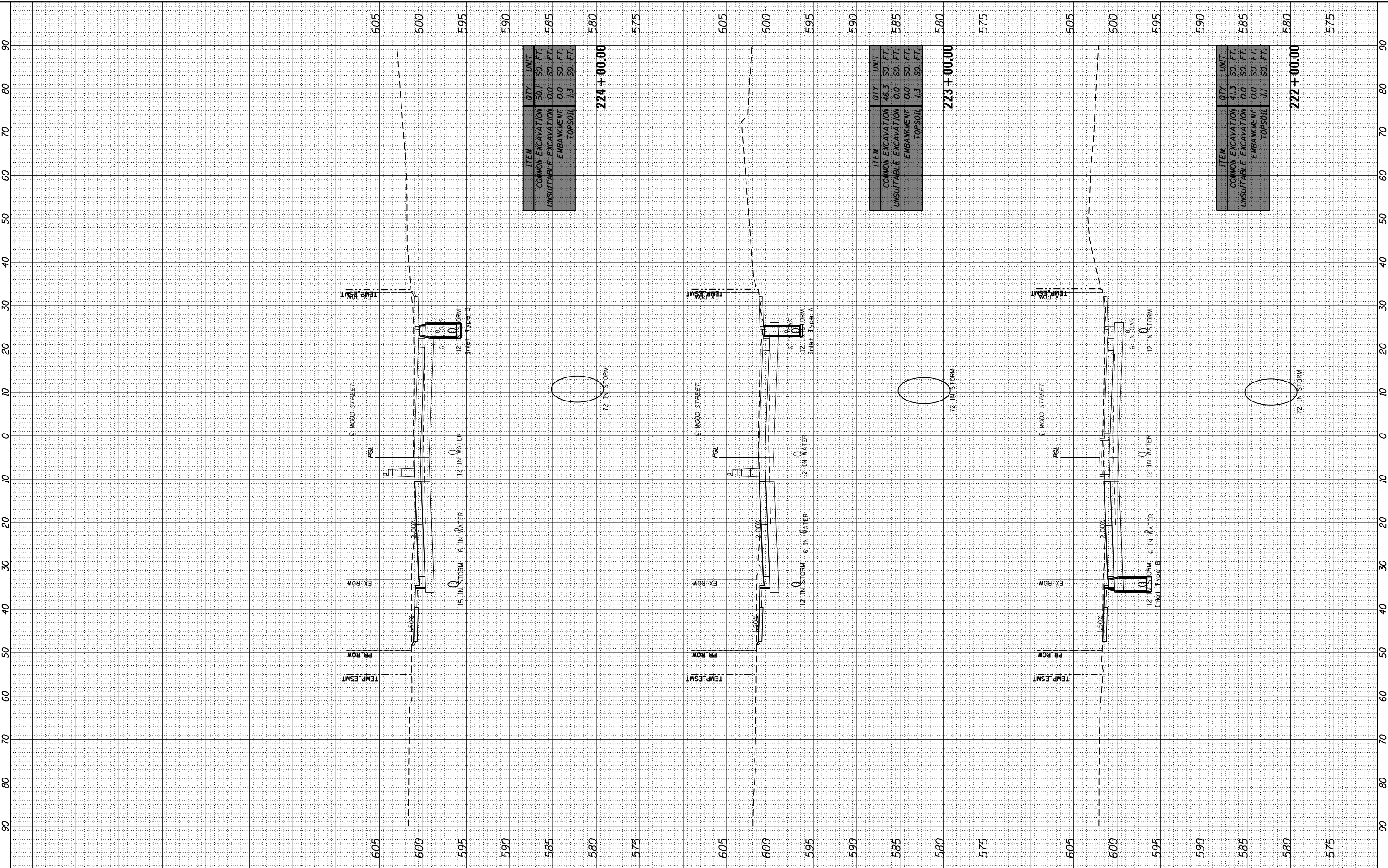


BY	DATE

ORIGINAL SURVEY	SURVEYED	DATE
NOTE BOOK	PLOTTED	
	TEMPLATE	
	AREAS CHECKED	
	AREAS CHECKED	

Default

FILE NAME: P:\A\2024-20\DOT Wood Street Ph. II\DWG\CADD Sheets - 60Y72\016072-sht-vsh-04.dgn



ITEM	QTY	UNIT
COMMON EXCAVATION	50.1	SO. FT.
UNSUITABLE EXCAVATION	0.0	SO. FT.
EMBANKMENT	0.0	SO. FT.
TOPSOIL	1.3	SO. FT.
224 + 00.00		

ITEM	QTY	UNIT
COMMON EXCAVATION	46.3	SO. FT.
UNSUITABLE EXCAVATION	0.0	SO. FT.
EMBANKMENT	0.0	SO. FT.
TOPSOIL	1.3	SO. FT.
223 + 00.00		

ITEM	QTY	UNIT
COMMON EXCAVATION	41.3	SO. FT.
UNSUITABLE EXCAVATION	0.0	SO. FT.
EMBANKMENT	0.0	SO. FT.
TOPSOIL	1.3	SO. FT.
222 + 00.00		



USER NAME = APatterson	DESIGNED - AK	REVISED -
PLOT SCALE = 20.0000' / in.	DRAWN - AK	REVISED -
PLOT DATE = 12/13/2022	CHECKED - AJP	REVISED -
	DATE - 12/09/2022	REVISED -

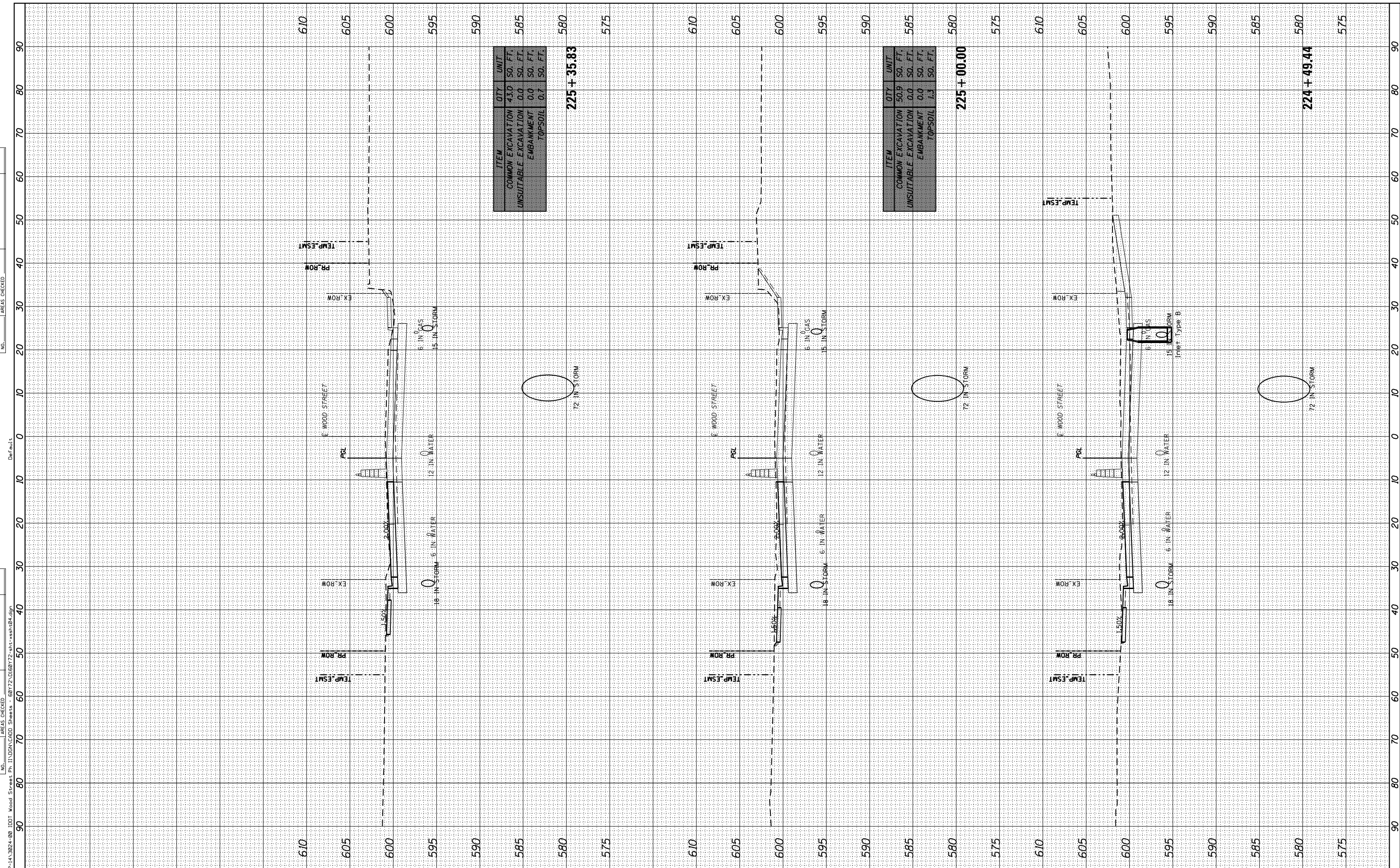
**STATE OF ILLINOIS
DEPARTMENT OF TRANSPORTATION**

WOOD STREET CROSS SECTION STAGE 2 WOOD STREET/ASHLAND AVENUE			
SCALE: 1"=10'	SHEET 40	OF 62 SHEETS	STA. 222+00.00 TO STA. 224+00.00

F.A.U. RTE. 2857	SECTION (145,146&146S-2)WRS&B-1	COUNTY COOK	TOTAL SHEETS 686	SHEET NO. 601
CONTRACT NO. 60Y72				
ILLINOIS FED. AID PROJECT				

NO.	FINISH SURVEY	DATE
NO.	PLANNED SURVEY	DATE
NO.	NOTED SURVEY	DATE
NO.	AS-BUILT SURVEY	DATE

NO.	ORIGINAL SURVEY	DATE
NO.	REVISION SURVEY	DATE
NO.	AS-BUILT SURVEY	DATE



ITEM	QTY	UNIT
COMMON EXCAVATION	43.0	SO. FT.
UNSUITABLE EXCAVATION	0.0	SO. FT.
EMBANKMENT	0.0	SO. FT.
TOPSOIL	0.7	SO. FT.
225 + 35.83		

ITEM	QTY	UNIT
COMMON EXCAVATION	50.9	SO. FT.
UNSUITABLE EXCAVATION	0.0	SO. FT.
EMBANKMENT	0.0	SO. FT.
TOPSOIL	1.3	SO. FT.
225 + 00.00		

F.A.U. RTE.	SECTION	COUNTY	TOTAL SHEETS	SHEET NO.
2857	(145,146&146S-2)WRS&B-1	COOK	686	602
CONTRACT NO. 60Y72				

INFRASTRUCTURE ENGINEERING
 1 South Wacker | Suite 2550 | Chicago, IL 60606
 P: 312.454.8600 | F: 312.454.8601 | www.infrastructure-eng.com

USER NAME = APatterson	DESIGNED - AK	REVISED -
PLOT SCALE = 20.0000' / in.	DRAWN - AK	REVISED -
PLOT DATE = 12/13/2022	CHECKED - AJP	REVISED -
	DATE - 12/09/2022	REVISED -

STATE OF ILLINOIS
DEPARTMENT OF TRANSPORTATION

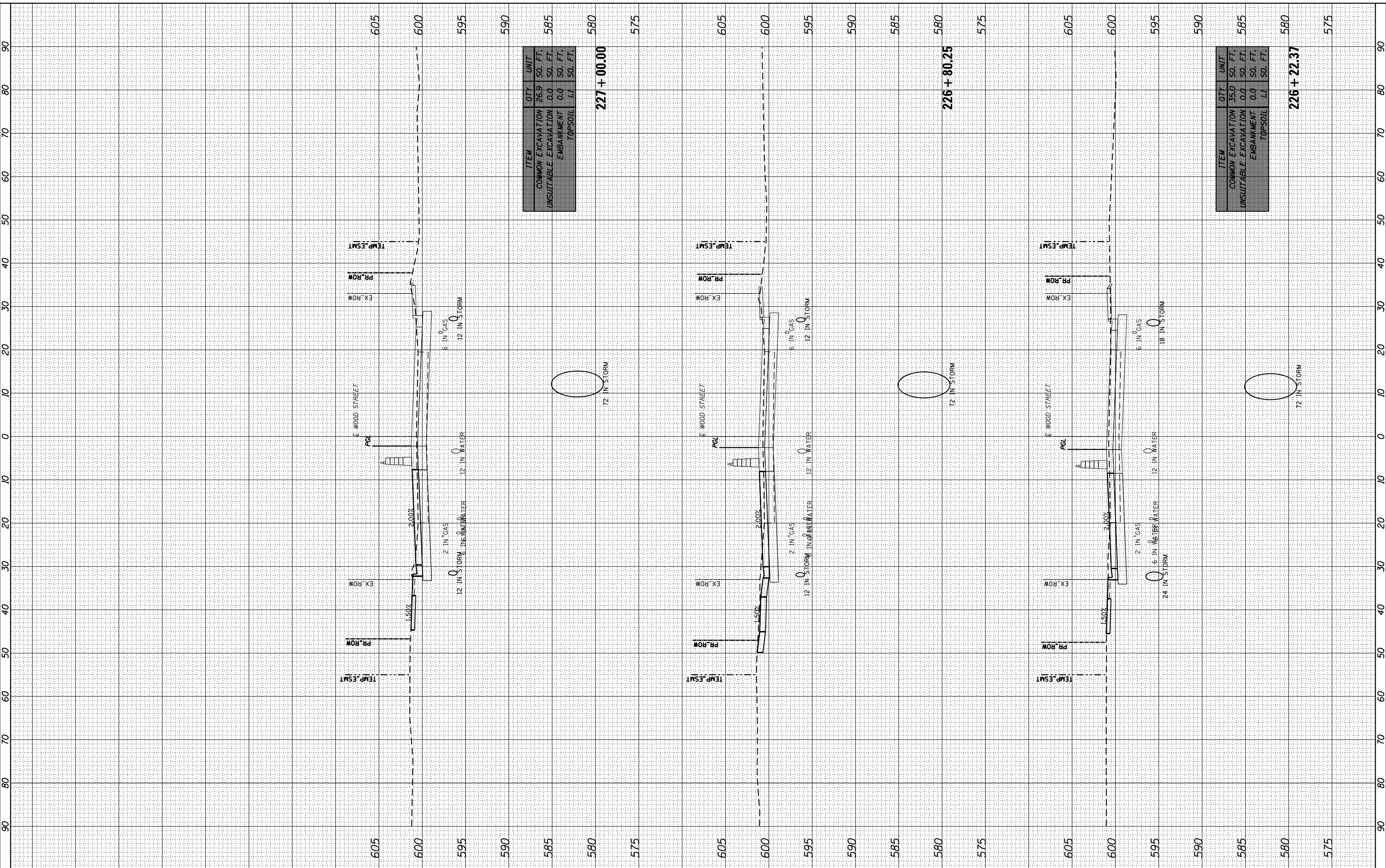
WOOD STREET CROSS SECTION STAGE 2	
WOOD STREET/ASHLAND AVENUE	
SCALE: 1"=10'	SHEET 41 OF 62 SHEETS STA. 224+49.44 TO STA. 225+35.83

BY	DATE

ORIGINAL SURVEY	SURVEYED	BY	DATE
NOTE BOOK	PLOTTED		
	TEMPLATE		
	AREAS CHECKED		

Default

FILE NAME: P:\A\A\3024-80 IDOT Wood Street Ph. I\DRAW\LOAD Sheets - 60Y72\016072-sh1-ash-b4.dgn



ITEM	QTY	UNIT
COMMON EXCAVATION	26.9	SO. FT.
UNSUITABLE EXCAVATION	0.0	SO. FT.
EMBANKMENT	0.0	SO. FT.
TOPSOIL	LI	SO. FT.
227 + 00.00		580
		575

ITEM	QTY	UNIT
COMMON EXCAVATION	35.0	SO. FT.
UNSUITABLE EXCAVATION	0.0	SO. FT.
EMBANKMENT	0.0	SO. FT.
TOPSOIL	LI	SO. FT.
226 + 80.25		580
		575

ITEM	QTY	UNIT
COMMON EXCAVATION	35.0	SO. FT.
UNSUITABLE EXCAVATION	0.0	SO. FT.
EMBANKMENT	0.0	SO. FT.
TOPSOIL	LI	SO. FT.
226 + 22.37		580
		575



USER NAME = APatterson	DESIGNED - AK	REVISED -
PLOT SCALE = 20.0000' / in.	DRAWN - AK	REVISED -
PLOT DATE = 12/13/2022	CHECKED - AJP	REVISED -
	DATE - 12/09/2022	REVISED -

**STATE OF ILLINOIS
DEPARTMENT OF TRANSPORTATION**

WOOD STREET CROSS SECTION STAGE 2 WOOD STREET/ASHLAND AVENUE		
SCALE: 1"=10'	SHEET 42 OF 62 SHEETS	STA. 226+22.37 TO STA. 227+00.00

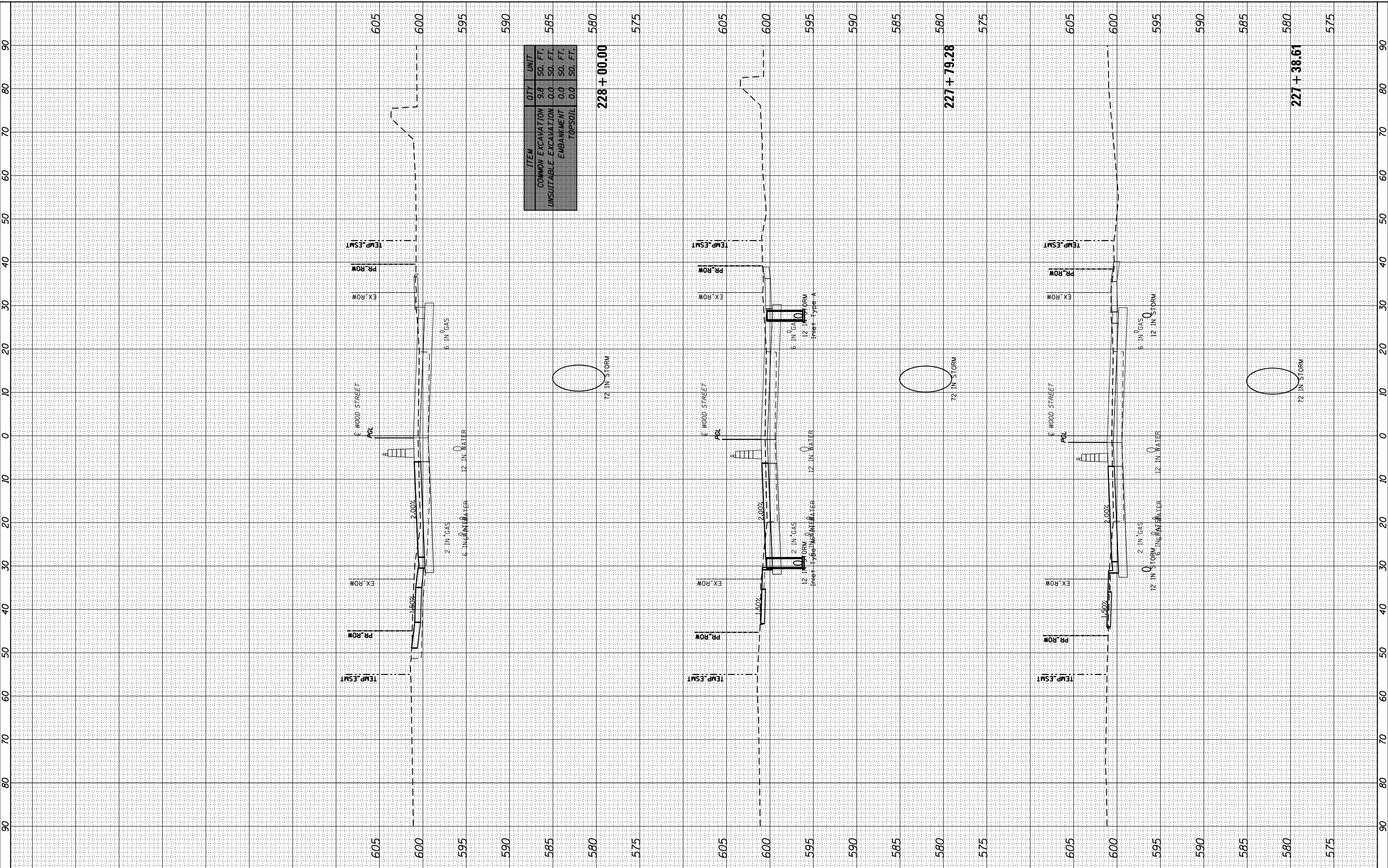
F.A.U. RTE. 2857	SECTION (145,146&1465-2)WRS&B-1	COUNTY COOK	TOTAL SHEETS 686	SHEET NO. 603
ILLINOIS FED. AID PROJECT			CONTRACT NO. 60Y72	

BY	DATE

ORIGINAL SURVEY	SURVEYED	DATE
NOTE BOOK	PLOTTED	
	TEMPLATE	
	AREAS CHECKED	
	AREAS CHECKED	

Default

FILE NAME: P:\A\A\2024-20 IDOT Wood Street Ph. II\DRAW\LOAD Sheets - 60Y72\016072-sht-ash-04.dgn



USER NAME = APatterson	DESIGNED - AK	REVISED -
PLOT SCALE = 20.0000' / in.	DRAWN - AK	REVISED -
PLOT DATE = 12/13/2022	CHECKED - AJP	REVISED -
	DATE - 12/09/2022	REVISED -

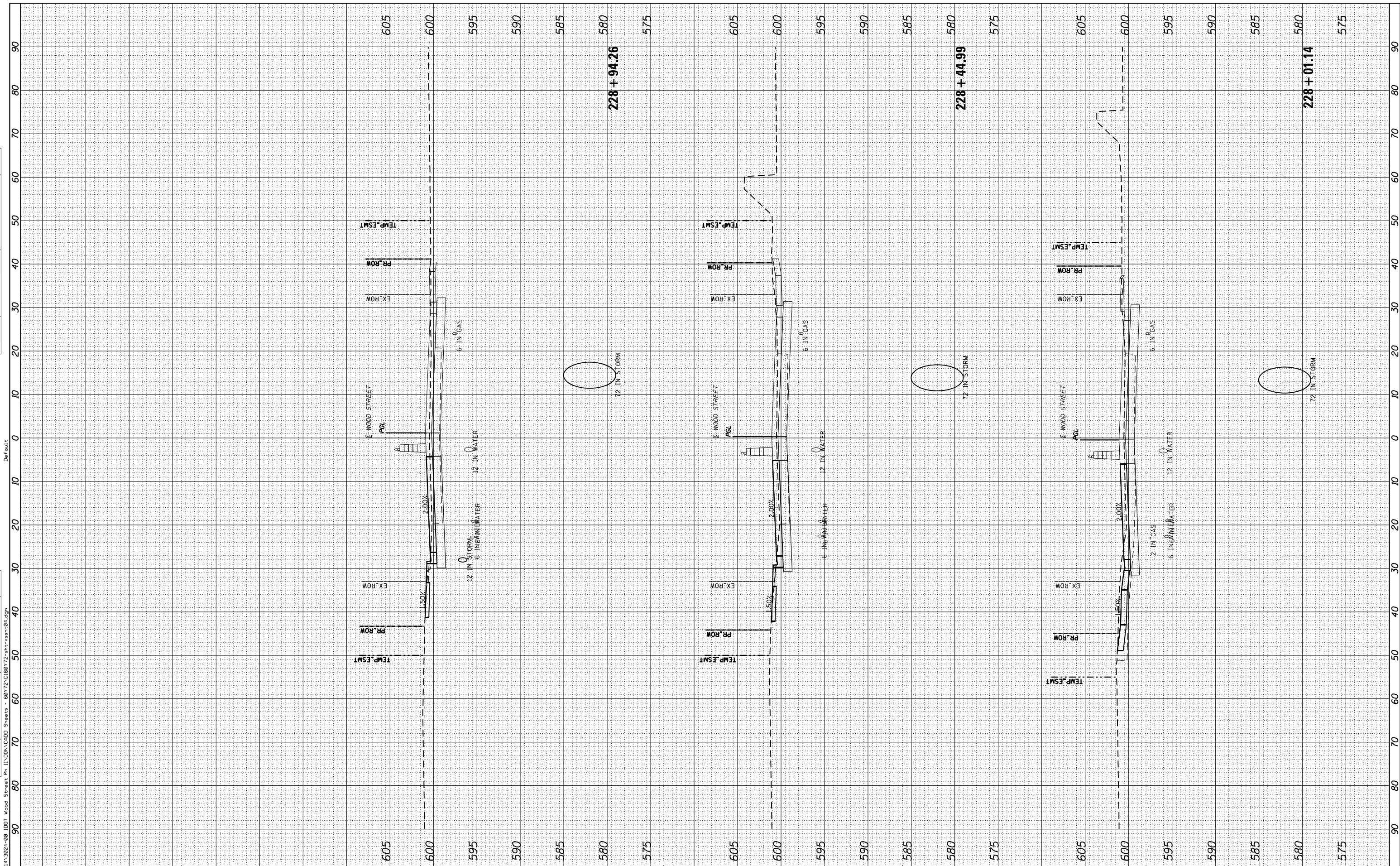
**STATE OF ILLINOIS
DEPARTMENT OF TRANSPORTATION**

WOOD STREET CROSS SECTION STAGE 2 WOOD STREET/ASHLAND AVENUE			
SCALE: 1"=10'	SHEET 43	OF 62 SHEETS	STA. 227+38.61 TO STA. 228+00.00

F.A.U. RTE.	SECTION	COUNTY	TOTAL SHEETS	SHEET NO.
2857	(145,146&1465-2)WRS&B-1	COOK	686	604
CONTRACT NO. 60Y72				
ILLINOIS FED. AID PROJECT				

BY	DATE

ORIGINAL SURVEY	SURVEYED	DATE
NOTE BOOK	PLOTTED	
	TEMPLATE	
	AREAS CHECKED	
	AREAS CHECKED	



FILE NAME = P:\P-1A 3824-80 IDOT Wood Street Ph. II\DWG\CADD Sheets - 60Y72\016072-st-ash-04.dgn

USER NAME = APatterson

DESIGNED - AK
 DRAWN - AK
 CHECKED - AJP
 DATE - 12/09/2022

REVISED -
 REVISED -
 REVISED -
 REVISED -

STATE OF ILLINOIS
DEPARTMENT OF TRANSPORTATION

WOOD STREET CROSS SECTION STAGE 2
WOOD STREET/ASHLAND AVENUE

SCALE: 1"=10' SHEET 44 OF 62 SHEETS STA. 228+01.14 TO STA. 228+94.26

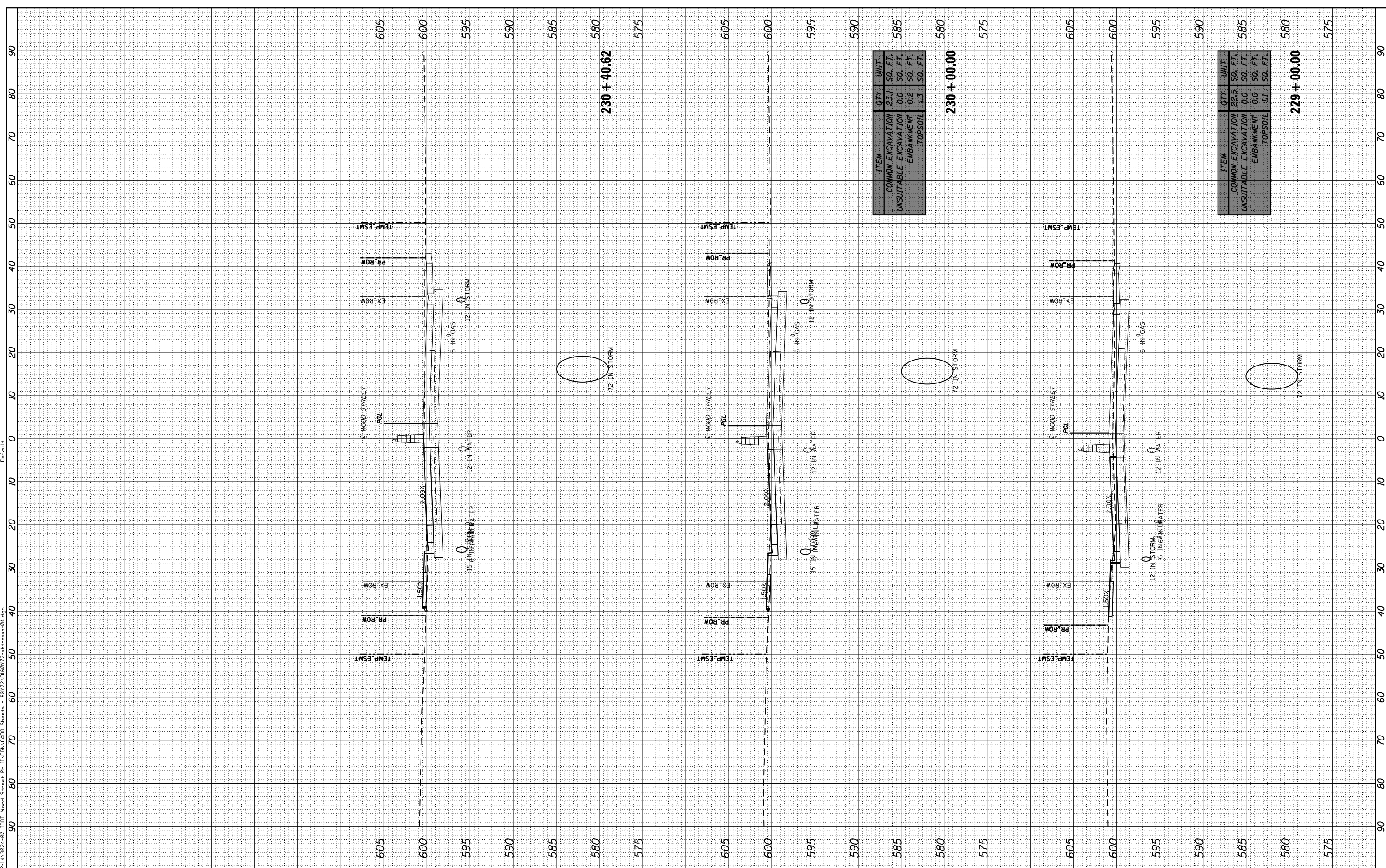
F.A.U. RTE.	SECTION	COUNTY	TOTAL SHEETS	SHEET NO.
2857	(145,146&146S-2)WRS&B-1	COOK	686	605
CONTRACT NO. 60Y72				

ILLINOIS FED. AID PROJECT

BY	DATE
SURVEYED	
PLOTTED	
TEMPLATE	
AREAS CHECKED	

BY	DATE
SURVEYED	
PLOTTED	
TEMPLATE	
AREAS CHECKED	

FILE NAME: P:\A\A\3024-00_IDOT_Wood Street Ph II\DWG\CADD_Sheets - 60Y72\016072-ash-ssht-04.dgn



ITEM	QTY	UNIT
COMMON EXCAVATION	23.0	SQ. FT.
UNSUITABLE EXCAVATION	0.0	SQ. FT.
EMBANKMENT	0.2	SQ. FT.
TOPSOIL	1.3	SQ. FT.

ITEM	QTY	UNIT
COMMON EXCAVATION	22.5	SQ. FT.
UNSUITABLE EXCAVATION	0.0	SQ. FT.
EMBANKMENT	0.0	SQ. FT.
TOPSOIL	1.1	SQ. FT.



USER NAME = APatterson
 PLOT SCALE = 20.0000' / in.
 PLOT DATE = 12/13/2022

DESIGNED - AK
 DRAWN - AK
 CHECKED - AJP
 DATE - 12/09/2022

REVISED -
 REVISED -
 REVISED -
 REVISED -

**STATE OF ILLINOIS
 DEPARTMENT OF TRANSPORTATION**

**WOOD STREET CROSS SECTION STAGE 2
 WOOD STREET/ASHLAND AVENUE**

SCALE: 1"=10' SHEET 45 OF 62 SHEETS STA. 229+00.00 TO STA. 230+40.62

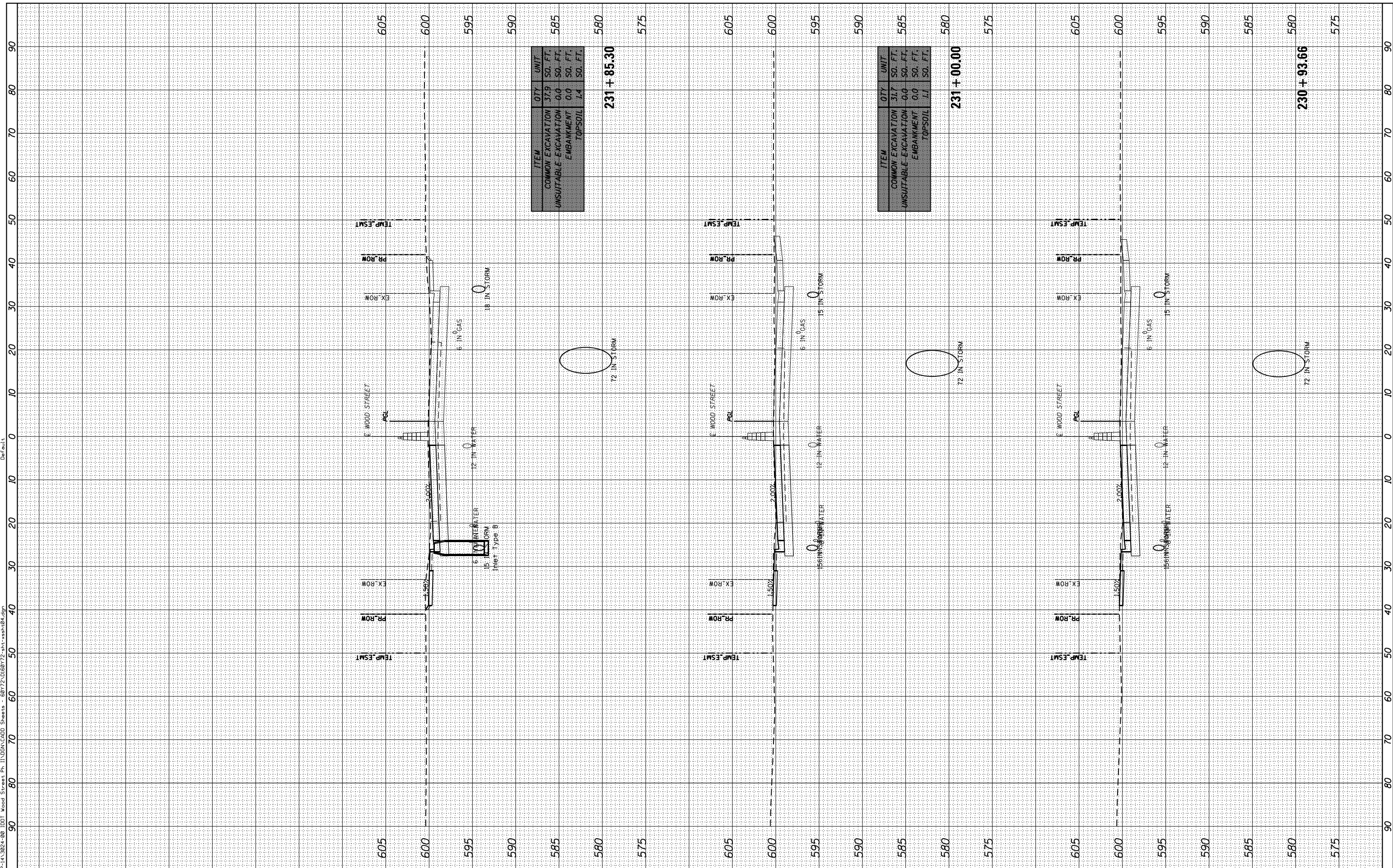
F.A.U. RTE.	SECTION	COUNTY	TOTAL SHEETS	SHEET NO.
2857	(145,146&1465-2)WRS&B-1	COOK	686	606
CONTRACT NO. 60Y72				

ILLINOIS FED. AID PROJECT

BY	DATE

ORIGINAL SURVEY	SURVEYED	DATE
NOTE BOOK	PLOTTED	
	TEMPLATE	
	AREAS CHECKED	
	AREAS CHECKED	


FILE NAME = P:\A\A\3024-80 IDOT Wood Street Ph II\DRAWING\Sheds - 60Y72\016072-shd-vsh-04.dgn



ITEM	QTY	UNIT
COMMON EXCAVATION	37.9	SO. FT.
UNSUITABLE EXCAVATION	0.0	SO. FT.
EMBANKMENT	0.0	SO. FT.
TOPSOIL	1.4	SO. FT.
231 + 85.30		

ITEM	QTY	UNIT
COMMON EXCAVATION	31.7	SO. FT.
UNSUITABLE EXCAVATION	0.0	SO. FT.
EMBANKMENT	0.0	SO. FT.
TOPSOIL	1.1	SO. FT.
231 + 00.00		

ITEM	QTY	UNIT
COMMON EXCAVATION	31.7	SO. FT.
UNSUITABLE EXCAVATION	0.0	SO. FT.
EMBANKMENT	0.0	SO. FT.
TOPSOIL	1.1	SO. FT.
230 + 93.66		



USER NAME = APatterson
 PLOT SCALE = 20.0000' / in.
 PLOT DATE = 12/13/2022

DESIGNED - AK
 DRAWN - AK
 CHECKED - AJP
 DATE - 12/09/2022

REVISED -
 REVISED -
 REVISED -
 REVISED -

**STATE OF ILLINOIS
 DEPARTMENT OF TRANSPORTATION**

**WOOD STREET CROSS SECTION STAGE 2
 WOOD STREET/ASHLAND AVENUE**

SCALE: 1"=10' SHEET 46 OF 62 SHEETS STA. 230+93.66 TO STA. 231+85.30

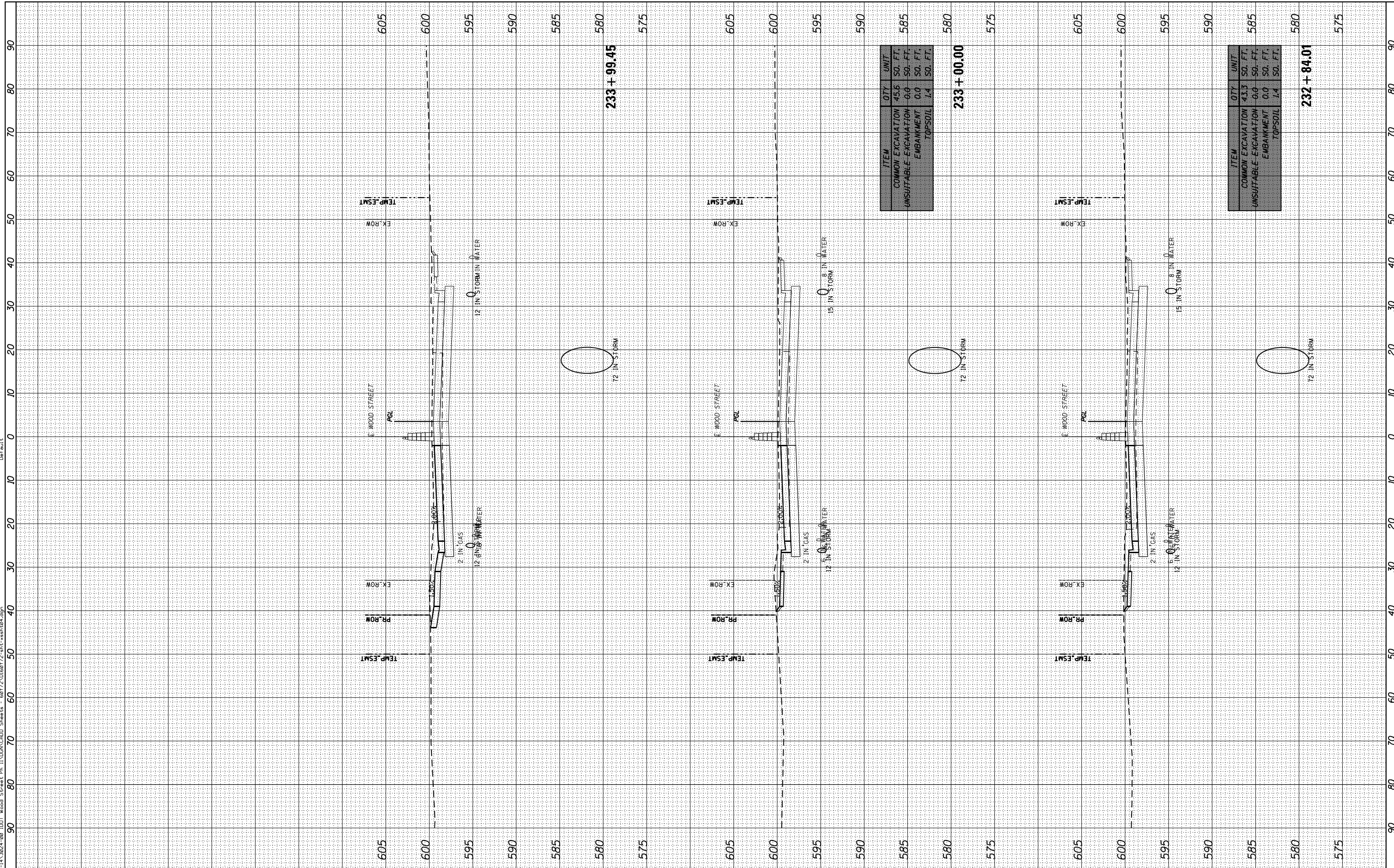
F.A.U. RTE.	SECTION	COUNTY	TOTAL SHEETS	SHEET NO.
2857	(145,146&1465-2)WRS&B-1	COOK	686	607
CONTRACT NO. 60Y72				

ILLINOIS FED. AID PROJECT

BY	DATE

ORIGINAL SURVEY	SURVEYED	BY	DATE
NOTE BOOK	PLOTTED		
	TEMPLATE		
	AREAS CHECKED		
	AREAS CHECKED		

FILE NAME: P:\A\1A\2024-80 IDOT Wood Street Ph II\DRN\CADD Sheets - 60Y72\016072-st-ash-04.dgn



ITEM	QTY	UNIT
COMMON EXCAVATION	45.6	SO. FT.
UNSUITABLE EXCAVATION	0.0	SO. FT.
EMBANKMENT	0.0	SO. FT.
TOPSOIL	1.4	SO. FT.
233 + 99.45		

ITEM	QTY	UNIT
COMMON EXCAVATION	43.3	SO. FT.
UNSUITABLE EXCAVATION	0.0	SO. FT.
EMBANKMENT	0.0	SO. FT.
TOPSOIL	1.4	SO. FT.
232 + 84.01		



USER NAME = APatterson
 PLOT SCALE = 20.0000' / in.
 PLOT DATE = 12/13/2022

DESIGNED - AK
 DRAWN - AK
 CHECKED - AJP
 DATE - 12/09/2022

REVISIONS:
 1. REVISED -
 2. REVISED -
 3. REVISED -
 4. REVISED -

**STATE OF ILLINOIS
 DEPARTMENT OF TRANSPORTATION**

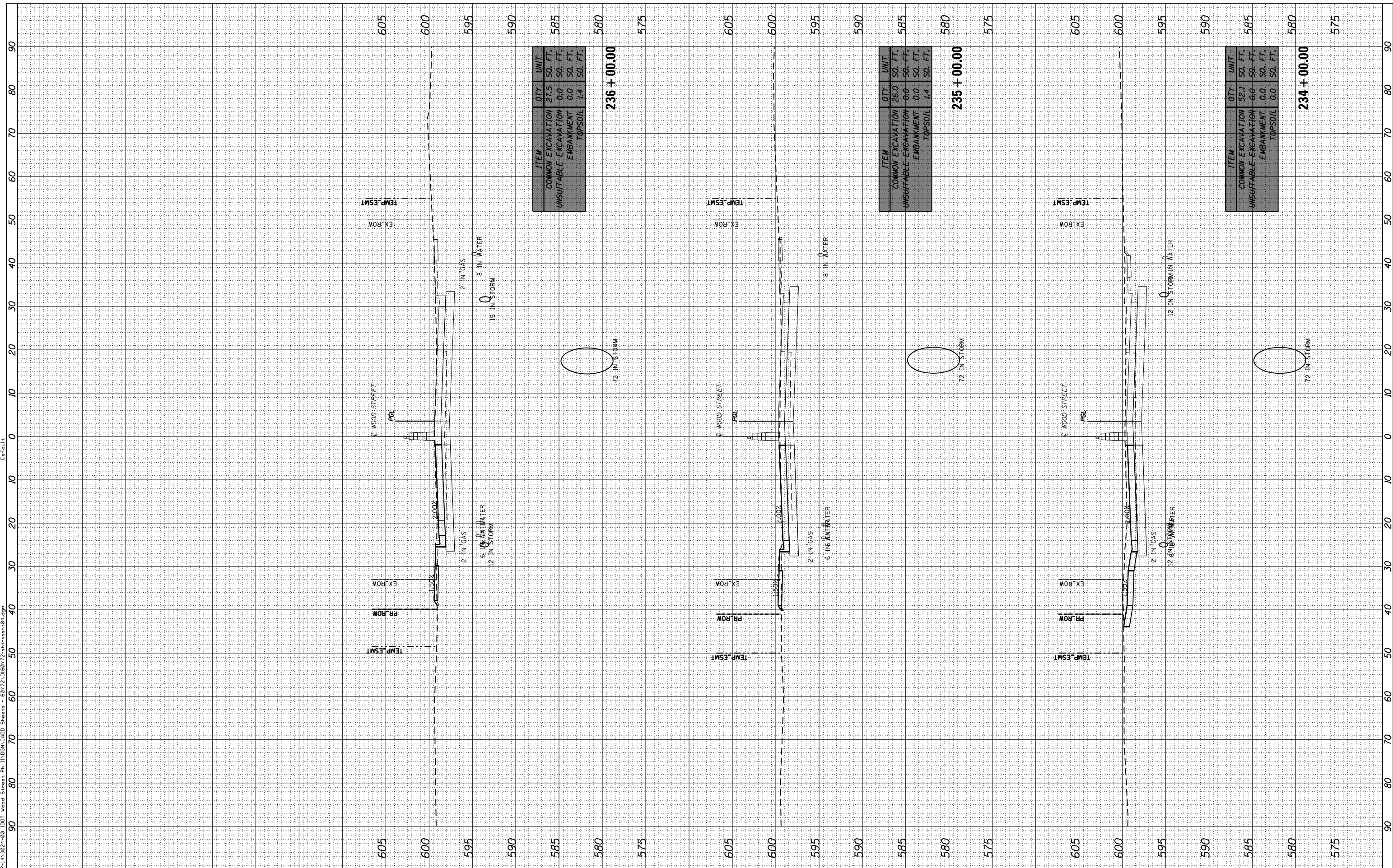
**WOOD STREET CROSS SECTION STAGE 2
 WOOD STREET/ASHLAND AVENUE**
 SCALE: 1"=10' SHEET 47 OF 62 SHEETS STA. 232+84.01 TO STA. 233+99.45

F.A.U. RTE.	SECTION	COUNTY	TOTAL SHEETS	SHEET NO.
2857	(145,146&1465-2)WRS&B-1	COOK	686	608
CONTRACT NO. 60Y72			ILLINOIS FED. AID PROJECT	

BY	DATE

ORIGINAL SURVEY	SURVEYED	BY	DATE
NOTE BOOK	PLOTTED		
AREAS CHECKED	TEMPLATE		
	AREAS CHECKED		


FILE NAME: P:\A\A\2024-80 IDOT Wood Street Ph. II\DRAW\LOAD Sheets - 60Y72\016072-sht-ash-04.dgn



ITEM	QTY	UNIT
COMMON EXCAVATION	27.5	SO. FT.
UNSUITABLE EXCAVATION	0.0	SO. FT.
EMBANKMENT	0.0	SO. FT.
TOPSOIL	1.4	SO. FT.
236 + 00.00		

ITEM	QTY	UNIT
COMMON EXCAVATION	26.0	SO. FT.
UNSUITABLE EXCAVATION	0.0	SO. FT.
EMBANKMENT	0.0	SO. FT.
TOPSOIL	1.4	SO. FT.
235 + 00.00		

ITEM	QTY	UNIT
COMMON EXCAVATION	52.2	SO. FT.
UNSUITABLE EXCAVATION	0.0	SO. FT.
EMBANKMENT	0.0	SO. FT.
TOPSOIL	0.0	SO. FT.
234 + 00.00		



USER NAME =	APatterson
DESIGNED -	AK
DRAWN -	AK
CHECKED -	AJP
DATE -	12/09/2022

REVISED -	
REVISED -	
REVISED -	
REVISED -	

**STATE OF ILLINOIS
DEPARTMENT OF TRANSPORTATION**

**WOOD STREET CROSS SECTION STAGE 2
WOOD STREET/ASHLAND AVENUE**

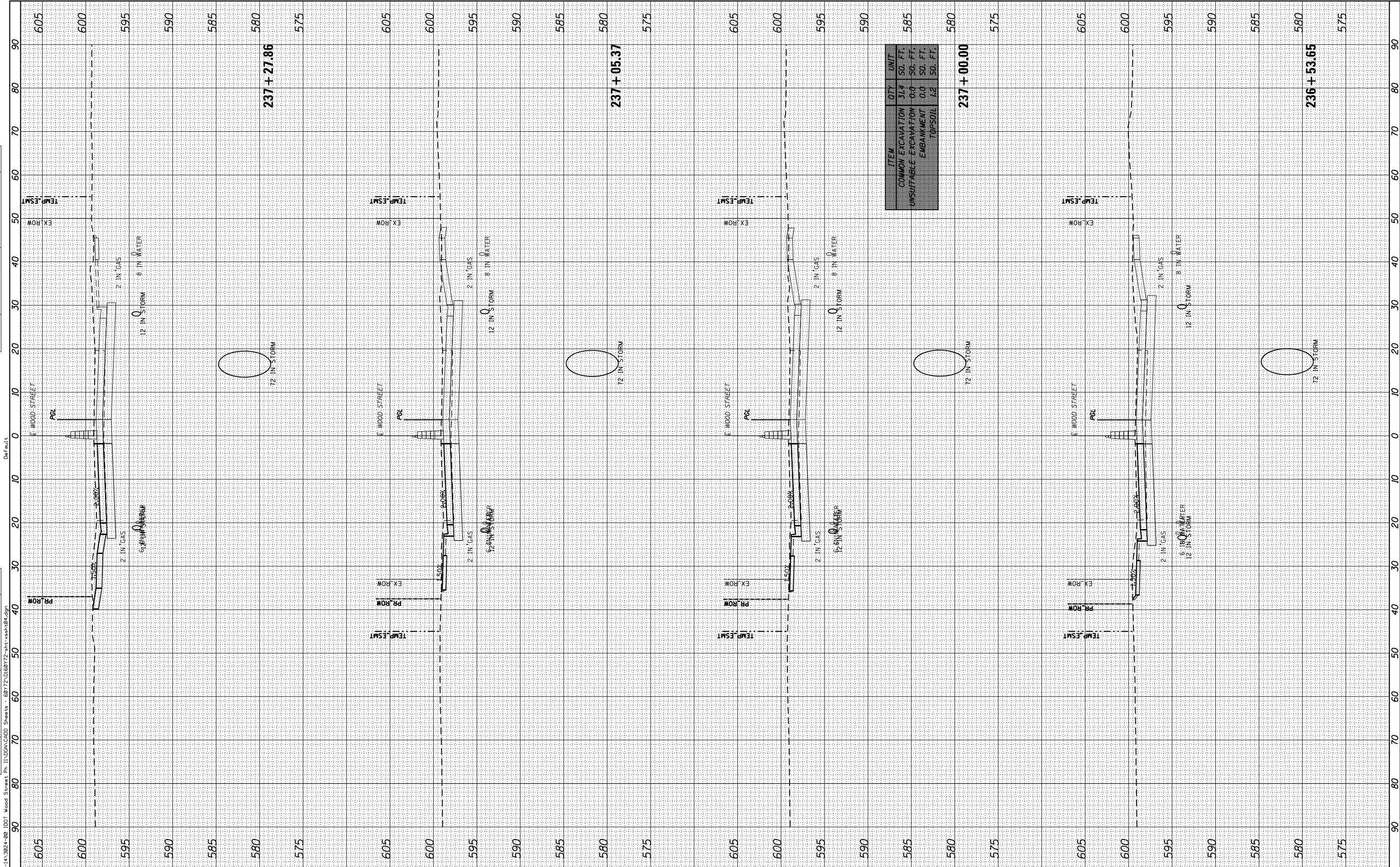
SCALE: 1"=10' SHEET 48 OF 62 SHEETS STA. 234+00.00 TO STA. 236+00.00

F.A.U. RTE.	SECTION	COUNTY	TOTAL SHEETS	SHEET NO.
2857	(145,146&1465-2)WRS&B-1	COOK	686	609
CONTRACT NO. 60Y72				
ILLINOIS FED. AID PROJECT				

BY	DATE

ORIGINAL SURVEY	SURVEYED	BY	DATE
NOTE BOOK	PLOTTED		
	TEMPLATE		
	AREAS CHECKED		

FILE NAME: P:\A-1A-3824-80 IDOT Wood Street Ph. II\DRAW\LOAD Sheets - 60Y72\016072-sh1-ash-04.dgn



ITEM	QTY	UNIT
COMMON EXCAVATION	31.4	SQ. FT.
UNSUITABLE EXCAVATION	0.0	SQ. FT.
EMBANKMENT	0.0	SQ. FT.
TOPSOIL	1.2	SQ. FT.

237 + 00.00

236 + 53.65

INFRASTRUCTURE ENGINEERING INCORPORATED
 1 South Wacker | Suite 2650 | Chicago, IL 60606
 773.455.8800 | 773.455.8801 | www.infrastructure-eng.com

USER NAME	= APatterson
PLOT SCALE	= 20.0000' / in.
PLOT DATE	= 12/13/2022

DESIGNED	- AK
DRAWN	- AK
CHECKED	- AJP
DATE	- 12/09/2022

REVISED	-
REVISED	-
REVISED	-
REVISED	-

**STATE OF ILLINOIS
DEPARTMENT OF TRANSPORTATION**

SCALE: 1"=10' SHEET 49 OF 62 SHEETS STA. 236+53.65 TO STA. 237+27.86

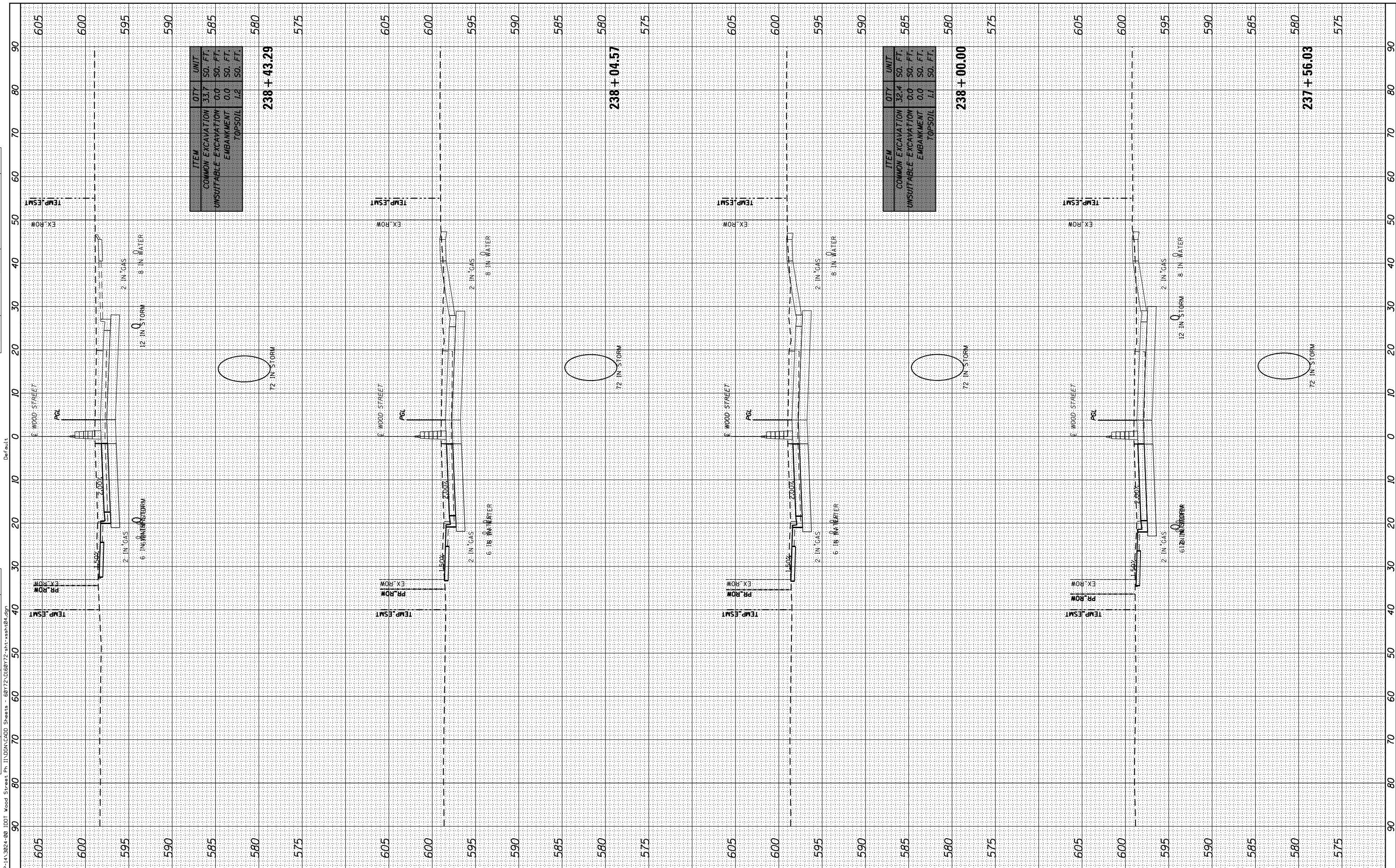
**WOOD STREET CROSS SECTION STAGE 2
WOOD STREET/ASHLAND AVENUE**

F.A.U. RTE.	SECTION	COUNTY	TOTAL SHEETS	SHEET NO.
2857	(145,146&146S-2)WRS&B-1	COOK	686	610
CONTRACT NO. 60Y72				
ILLINOIS FED. AID PROJECT				

BY	DATE

ORIGINAL SURVEY	SURVEYED	DATE
NOTE BOOK	PLOTTED	
	TEMPLATE	
	AREAS CHECKED	
	AREAS CHECKED	

FILE NAME = P:\A-1A-3824-80 IDOT Wood Street Ph. II\DATA\CADD Sheets - 60Y72\016072-st-ash-84.dgn



ITEM	QTY	UNIT
COMMON EXCAVATION	33.7	SO. FT.
UNSUITABLE EXCAVATION	0.0	SO. FT.
EMBANKMENT	0.0	SO. FT.
TOPSOIL	1.2	SO. FT.
238 + 43.29		

ITEM	QTY	UNIT
COMMON EXCAVATION	32.4	SO. FT.
UNSUITABLE EXCAVATION	0.0	SO. FT.
EMBANKMENT	0.0	SO. FT.
TOPSOIL	1.1	SO. FT.
238 + 04.57		

ITEM	QTY	UNIT
COMMON EXCAVATION	32.4	SO. FT.
UNSUITABLE EXCAVATION	0.0	SO. FT.
EMBANKMENT	0.0	SO. FT.
TOPSOIL	1.1	SO. FT.
238 + 00.00		

ITEM	QTY	UNIT
COMMON EXCAVATION	32.4	SO. FT.
UNSUITABLE EXCAVATION	0.0	SO. FT.
EMBANKMENT	0.0	SO. FT.
TOPSOIL	1.1	SO. FT.
237 + 56.03		



USER NAME = APatterson
 PLOT SCALE = 20.0000' / in.
 PLOT DATE = 12/13/2022

DESIGNED - AK
 DRAWN - AK
 CHECKED - AJP
 DATE - 12/09/2022

REVISED -
 REVISED -
 REVISED -
 REVISED -

**STATE OF ILLINOIS
 DEPARTMENT OF TRANSPORTATION**

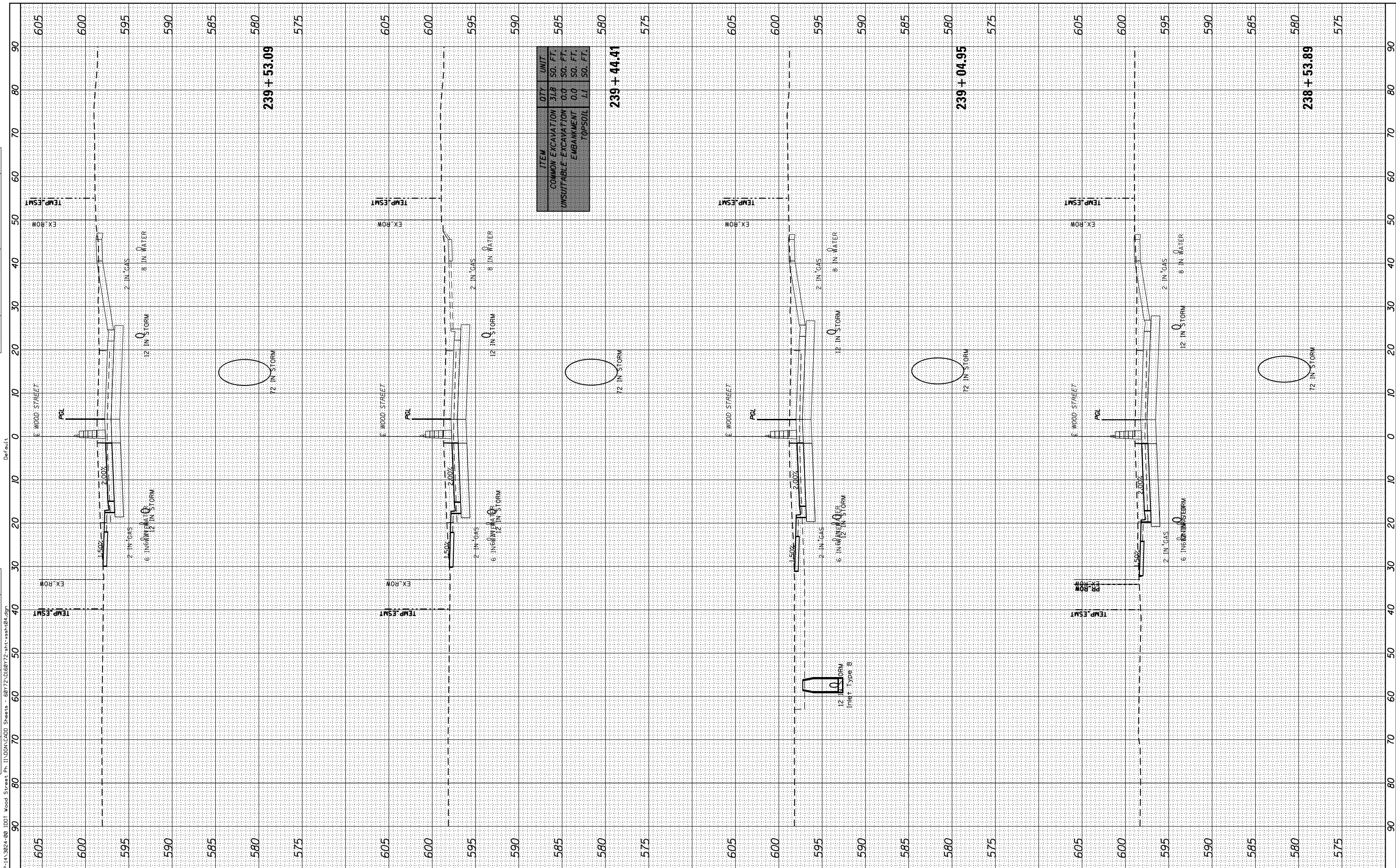
**WOOD STREET CROSS SECTION STAGE 2
 WOOD STREET/ASHLAND AVENUE**
 SCALE: 1"=10' SHEET 50 OF 62 SHEETS STA. 237+56.03 TO STA. 238+43.29

F.A.U. RTE.	SECTION	COUNTY	TOTAL SHEETS	SHEET NO.
2857	(145,146&1465-2)WRS&B-1	COOK	686	611
CONTRACT NO. 60Y72				
ILLINOIS FED. AID PROJECT				

BY	DATE

ORIGINAL SURVEY	SURVEYED	BY	DATE
NOTE BOOK	PLOTTED		
	TEMPLATE		
	AREAS CHECKED		
	AREAS CHECKED		

FILE NAME = P:\A\A\3824-80 IDOT Wood Street Ph. II\DRAW\CAD\ Sheets - 60Y72\016072-st-ash-84.dgn



ITEM	QTY	UNIT
COMMON EXCAVATION	31.8	SO. FT.
UNSUITABLE EXCAVATION	0.0	SO. FT.
EMBANKMENT	0.0	SO. FT.
TOPSOIL	1.1	SO. FT.
239 + 53.09		

ITEM	QTY	UNIT
COMMON EXCAVATION	31.8	SO. FT.
UNSUITABLE EXCAVATION	0.0	SO. FT.
EMBANKMENT	0.0	SO. FT.
TOPSOIL	1.1	SO. FT.
239 + 44.41		

ITEM	QTY	UNIT
COMMON EXCAVATION	31.8	SO. FT.
UNSUITABLE EXCAVATION	0.0	SO. FT.
EMBANKMENT	0.0	SO. FT.
TOPSOIL	1.1	SO. FT.
239 + 04.95		

ITEM	QTY	UNIT
COMMON EXCAVATION	31.8	SO. FT.
UNSUITABLE EXCAVATION	0.0	SO. FT.
EMBANKMENT	0.0	SO. FT.
TOPSOIL	1.1	SO. FT.
238 + 53.89		

INFRASTRUCTURE ENGINEERING INCORPORATED
 1 South Wacker | Suite 2650 | Chicago, IL 60606
 T: 312.455.8800 | F: 312.455.8801 | www.infrastructure-eng.com

USER NAME = APatterson
PLOT SCALE = 20.0000' / in.
PLOT DATE = 12/13/2022

DESIGNED - AK	REVISED -
DRAWN - AK	REVISED -
CHECKED - AJP	REVISED -
DATE - 12/09/2022	REVISED -

**STATE OF ILLINOIS
DEPARTMENT OF TRANSPORTATION**

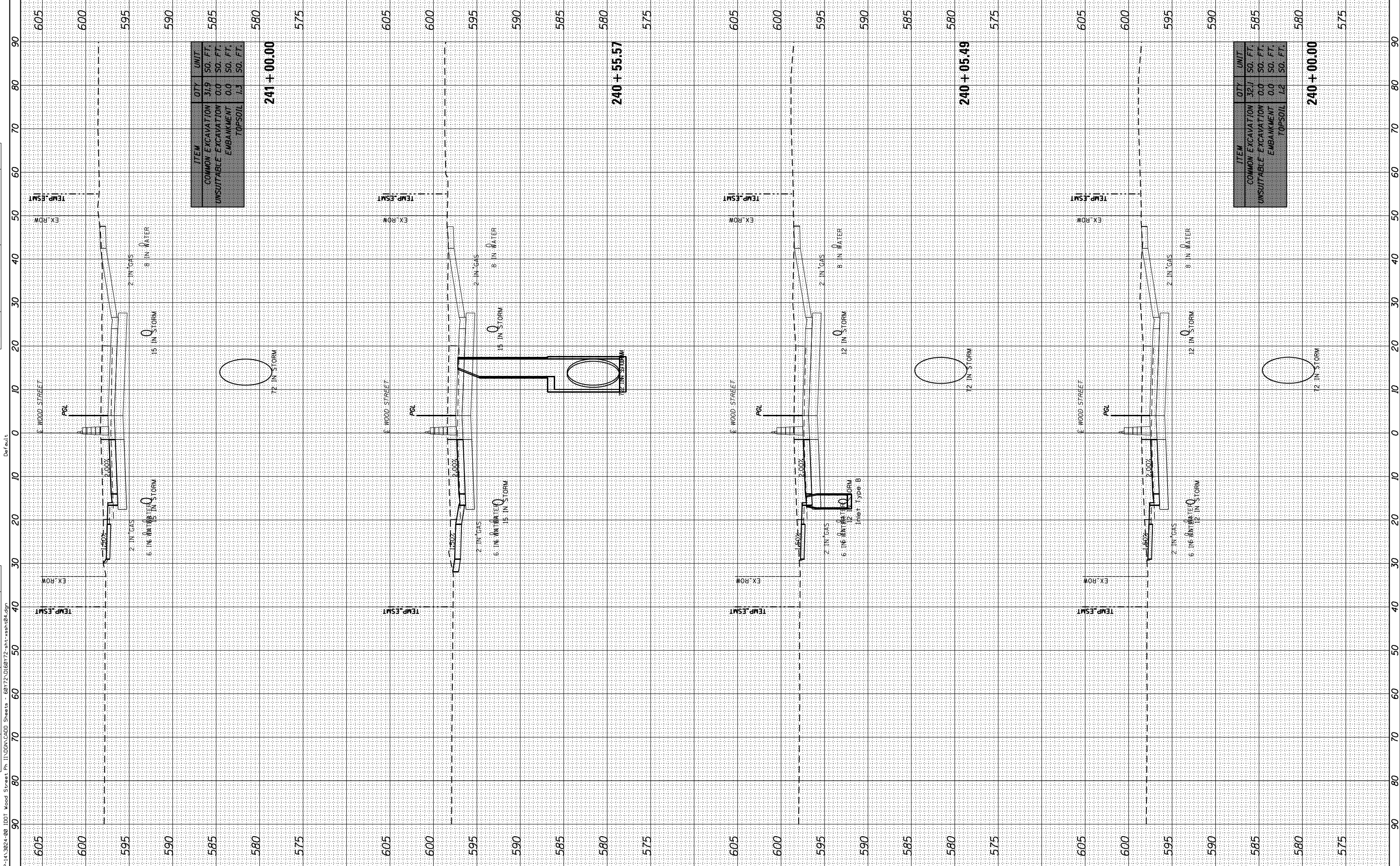
**WOOD STREET CROSS SECTION STAGE 2
WOOD STREET/ASHLAND AVENUE**
 SCALE: 1"=10' SHEET 51 OF 62 SHEETS STA. 238+53.89 TO STA. 239+53.09

F.A.U. RTE.	SECTION	COUNTY	TOTAL SHEETS	SHEET NO.
2857	(145,146&146S-2)WRS&B-1	COOK	686	612
CONTRACT NO. 60Y72				
ILLINOIS FED. AID PROJECT				

BY	DATE

ORIGINAL SURVEY	SURVEYED	DATE
NOTE BOOK	PLOTTED	
	TEMPLATE	
	AREAS CHECKED	

FILE NAME: P:\A-1A\3024-80 IDOT Wood Street Ph. I\DRAW\CAD\Draws - 60Y72\016072-sht-ash-04.dgn



ITEM	QTY	UNIT
COMMON EXCAVATION	31.9	SO. FT.
UNSUITABLE EXCAVATION	0.0	SO. FT.
EMBANKMENT	0.0	SO. FT.
TOPSOIL	1.3	SO. FT.
241 + 00.00		


**STATE OF ILLINOIS
DEPARTMENT OF TRANSPORTATION**

**WOOD STREET CROSS SECTION STAGE 2
WOOD STREET/ASHLAND AVENUE**

SCALE: 1"=10'
SHEET 52 OF 62 SHEETS STA. 240+00.00 TO STA. 241+00.00

F.A.U. RT.	SECTION	COUNTY	TOTAL SHEETS	SHEET NO.
2857	(145,146&1465-2)WRS&B-1	COOK	686	613
CONTRACT NO. 60Y72				
ILLINOIS FED. AID PROJECT				

USER NAME = APatterson	DESIGNED - AK	REVISED -
	DRAWN - AK	REVISED -
	CHECKED - AJP	REVISED -
	DATE - 12/09/2022	REVISED -

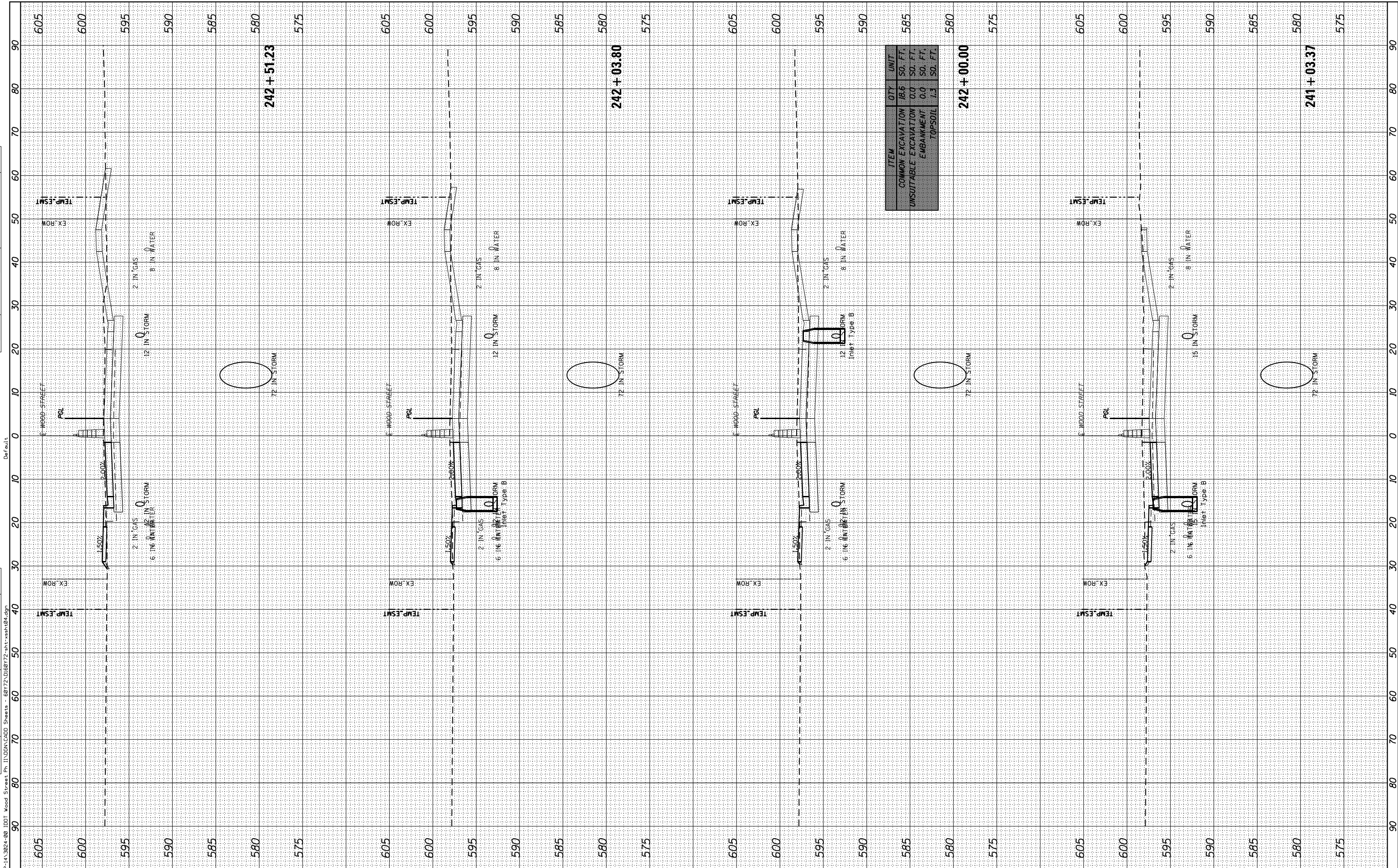


ITEM	QTY	UNIT
COMMON EXCAVATION	32.1	SO. FT.
UNSUITABLE EXCAVATION	0.0	SO. FT.
EMBANKMENT	0.0	SO. FT.
TOPSOIL	1.2	SO. FT.
240 + 00.00		

FINISH	BY	DATE
SURVEYED		
PLOTTED		
TEMPLATE		
NOTE BOOK		
AREAS CHECKED		
NO.		

ORIGINAL	BY	DATE
SURVEYED		
PLOTTED		
TEMPLATE		
NOTE BOOK		
AREAS CHECKED		
NO.		

FILE NAME = P:\A-1A-3824-80 IDOT Wood Street Ph II\DRN\CADD Sheets - 60Y72\016072-shr-v-shr-04.dgn



ITEM	QTY	UNIT
COMMON EXCAVATION	18.6	SQ. FT.
UNSUITABLE EXCAVATION	0.0	SQ. FT.
EMBANKMENT	0.0	SQ. FT.
TOPSOIL	1.3	SQ. FT.

242 + 00.00

241 + 03.37



USER NAME = APatterson	DESIGNED - AK	REVISED -
	DRAWN - AK	REVISED -
PLOT SCALE = 20.0000' / in.	CHECKED - AJP	REVISED -
PLOT DATE = 12/13/2022	DATE - 12/09/2022	REVISED -

STATE OF ILLINOIS
DEPARTMENT OF TRANSPORTATION

WOOD STREET CROSS SECTION STAGE 2
WOOD STREET/ASHLAND AVENUE

F.A.U. RTE.	SECTION	COUNTY	TOTAL SHEETS	SHEET NO.
2857	(145,146&1465-2)WRS&B-1	COOK	686	614
CONTRACT NO. 60Y72				

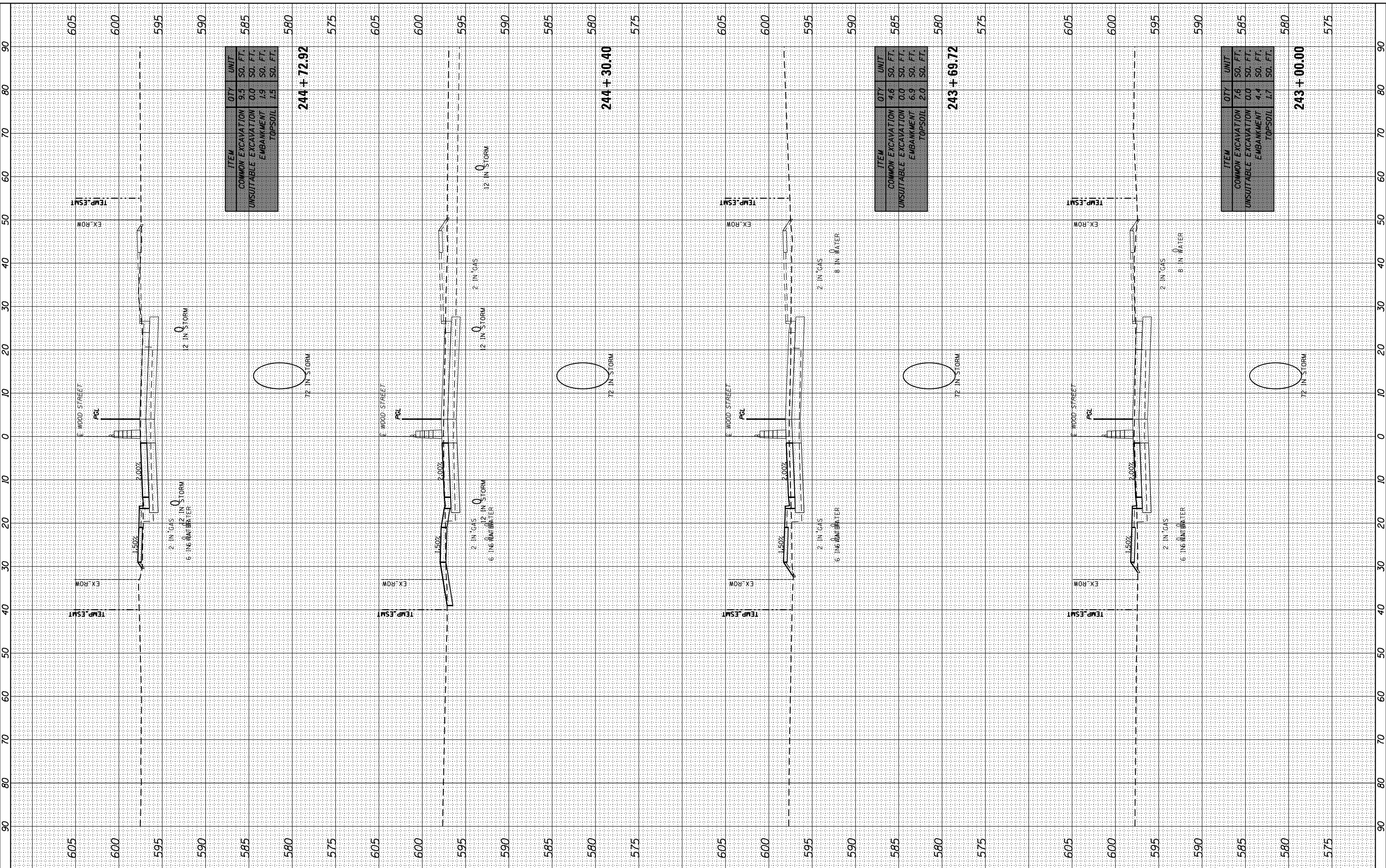
SCALE: 1"=10' SHEET 53 OF 62 SHEETS STA. 241+03.37 TO STA. 242+51.23

ILLINOIS FED. AID PROJECT

BY	DATE

ORIGINAL SURVEY	SURVEYED	BY	DATE
NOTE BOOK	PLOTTED		
	TEMPLATE		
	AREAS CHECKED		
	AREAS CHECKED		

FILE NAME = P:\A-1A-3824-80 IDOT Wood Street Ph. II\DATA\CADD Sheets - 60Y72\016072-plt-vsh-04.dgn



ITEM	QTY	UNIT
COMMON EXCAVATION	9.5	SO. FT.
UNSUITABLE EXCAVATION	0.0	SO. FT.
EMBANKMENT	1.9	SO. FT.
TOPSOIL	1.5	SO. FT.
244 + 72.92		

ITEM	QTY	UNIT
COMMON EXCAVATION	4.6	SO. FT.
UNSUITABLE EXCAVATION	0.0	SO. FT.
EMBANKMENT	6.9	SO. FT.
TOPSOIL	2.0	SO. FT.
243 + 69.72		

ITEM	QTY	UNIT
COMMON EXCAVATION	7.6	SO. FT.
UNSUITABLE EXCAVATION	0.0	SO. FT.
EMBANKMENT	4.4	SO. FT.
TOPSOIL	1.7	SO. FT.
243 + 00.00		



USER NAME = APatterson	DESIGNED - AK	REVISED -
PLOT SCALE = 20.0000' / in.	DRAWN - AK	REVISED -
PLOT DATE = 12/13/2022	CHECKED - AJP	REVISED -
	DATE - 12/09/2022	REVISED -

**STATE OF ILLINOIS
DEPARTMENT OF TRANSPORTATION**

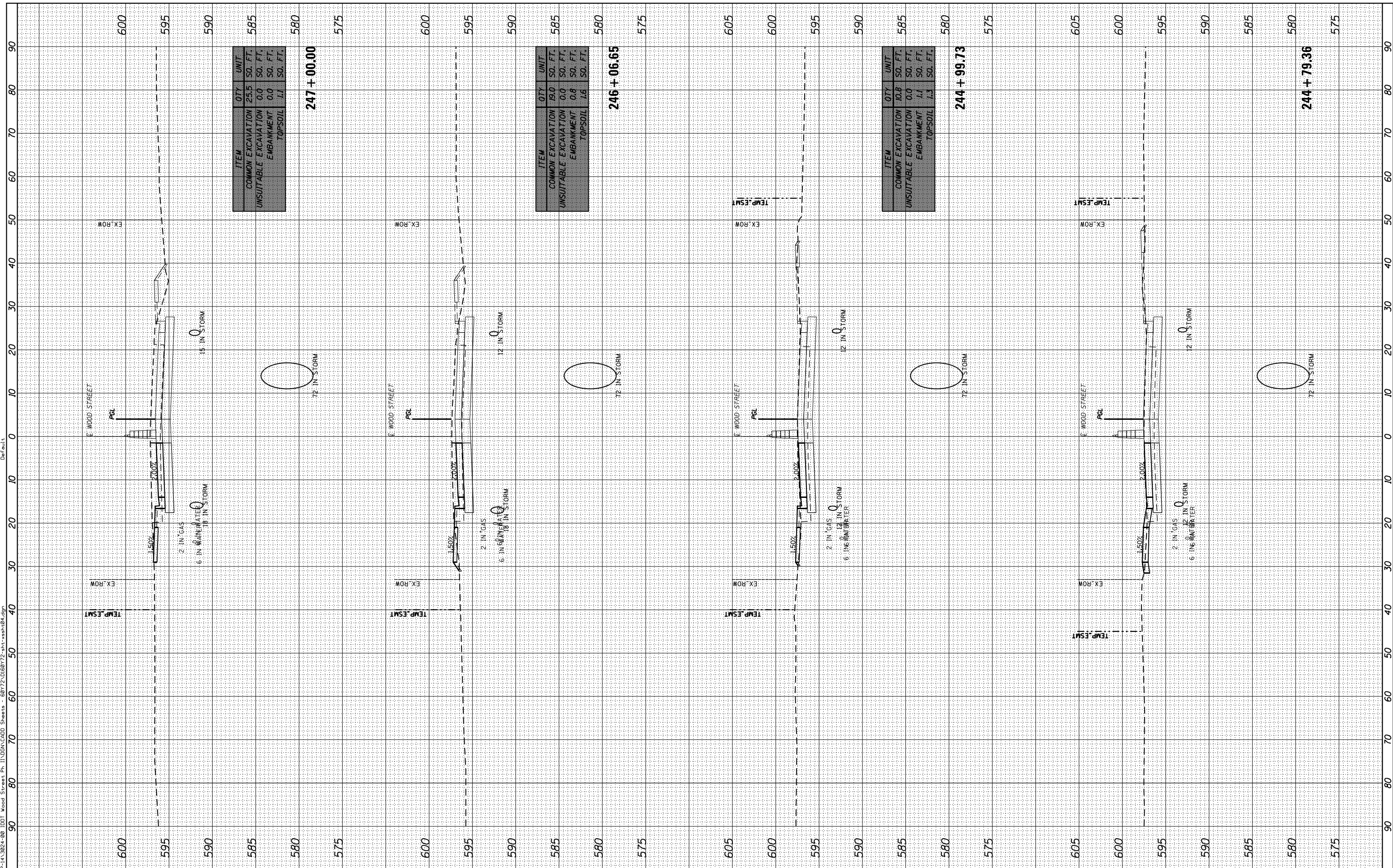
**WOOD STREET CROSS SECTION STAGE 2
WOOD STREET/ASHLAND AVENUE**
SCALE: 1"=10' SHEET 54 OF 62 SHEETS STA. 243+00.00 TO STA. 244+72.92

F.A.U. RTE.	SECTION	COUNTY	TOTAL SHEETS	SHEET NO.
2857	(145,146&1465-2)WRS&B-1	COOK	686	615
CONTRACT NO. 60Y72				ILLINOIS FED. AID PROJECT

BY	DATE

ORIGINAL SURVEY	SURVEYED	BY	DATE
NOTE BOOK	PLOTTED		
	TEMPLATE		
	AREAS CHECKED		
	AREAS CHECKED		

FILE NAME: P:\A-1A-3824-80 IDOT Wood Street Ph 11\DRN\CADD Sheets - 60Y72\016072-sht-ash-04.dgn



ITEM	QTY	UNIT
COMMON EXCAVATION	25.5	SO. FT.
UNSUITABLE EXCAVATION	0.0	SO. FT.
EMBANKMENT	0.0	SO. FT.
TOPSOIL	1.1	SO. FT.
247 + 00.00		

ITEM	QTY	UNIT
COMMON EXCAVATION	19.0	SO. FT.
UNSUITABLE EXCAVATION	0.0	SO. FT.
EMBANKMENT	0.8	SO. FT.
TOPSOIL	1.6	SO. FT.
246 + 06.65		

ITEM	QTY	UNIT
COMMON EXCAVATION	10.8	SO. FT.
UNSUITABLE EXCAVATION	0.0	SO. FT.
EMBANKMENT	1.1	SO. FT.
TOPSOIL	1.3	SO. FT.
244 + 99.73		

**STATE OF ILLINOIS
DEPARTMENT OF TRANSPORTATION**

**WOOD STREET CROSS SECTION STAGE 2
WOOD STREET/ASHLAND AVENUE**

SCALE: 1"=10' SHEET 55 OF 62 SHEETS STA. 244+79.36 TO STA. 247+00.00

F.A.U. RTE.	SECTION	COUNTY	TOTAL SHEETS	SHEET NO.
2857	(145,146&146S-2)WRS&B-1	COOK	686	616
CONTRACT NO. 60Y72				
ILLINOIS FED. AID PROJECT				

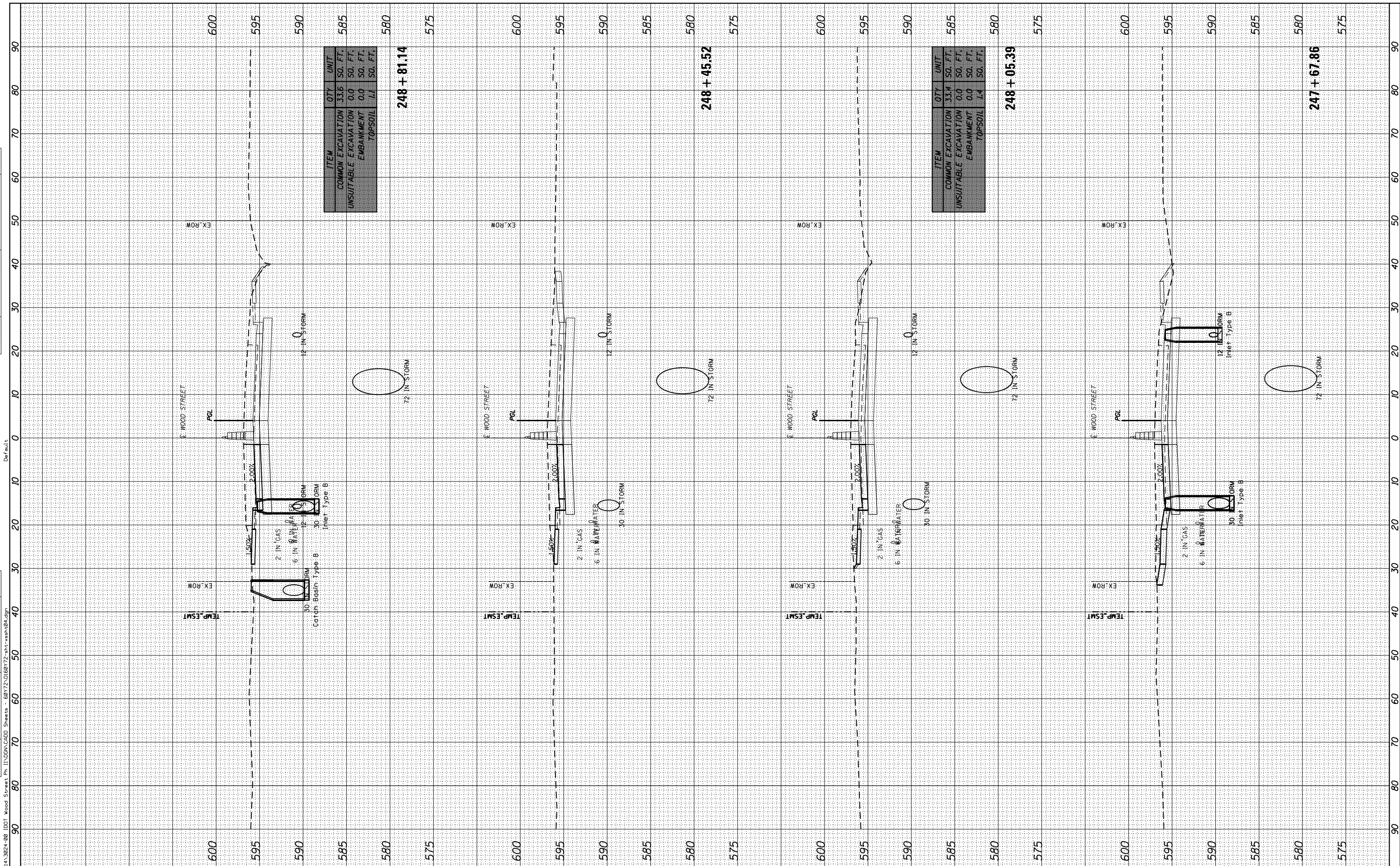


USER NAME =	APatterson	DESIGNED -	AK	REVISED -	
		DRAWN -	AK	REVISED -	
PLOT SCALE =	20.0000' / in.	CHECKED -	AJP	REVISED -	
PLOT DATE =	12/13/2022	DATE -	12/09/2022	REVISED -	

BY	DATE

ORIGINAL SURVEY	SURVEYED	BY	DATE
NOTE BOOK	PLOTTED		
	TEMPLATE		
	AREAS CHECKED		
	AREAS CHECKED		


FILE NAME: P:\A-1A-3824-80-1DOT Wood Street Ph.1\DRAW\LOAD Sheets - 60Y72\016072-sht-ash-84.dgn



ITEM	QTY	UNIT
COMMON EXCAVATION	33.6	SO. FT.
UNSUITABLE EXCAVATION	0.0	SO. FT.
EMBANKMENT	0.0	SO. FT.
TOPSOIL	.1	SO. FT.
248 + 81.14		

ITEM	QTY	UNIT
COMMON EXCAVATION	33.4	SO. FT.
UNSUITABLE EXCAVATION	0.0	SO. FT.
EMBANKMENT	0.0	SO. FT.
TOPSOIL	.4	SO. FT.
248 + 05.39		

ITEM	QTY	UNIT
COMMON EXCAVATION	33.4	SO. FT.
UNSUITABLE EXCAVATION	0.0	SO. FT.
EMBANKMENT	0.0	SO. FT.
TOPSOIL	.4	SO. FT.
247 + 67.86		



USER NAME = APatterson
 PLOT SCALE = 20.0000' / in.
 PLOT DATE = 12/13/2022

DESIGNED - AK
 DRAWN - AK
 CHECKED - AJP
 DATE - 12/09/2022

REVISED -
 REVISED -
 REVISED -
 REVISED -

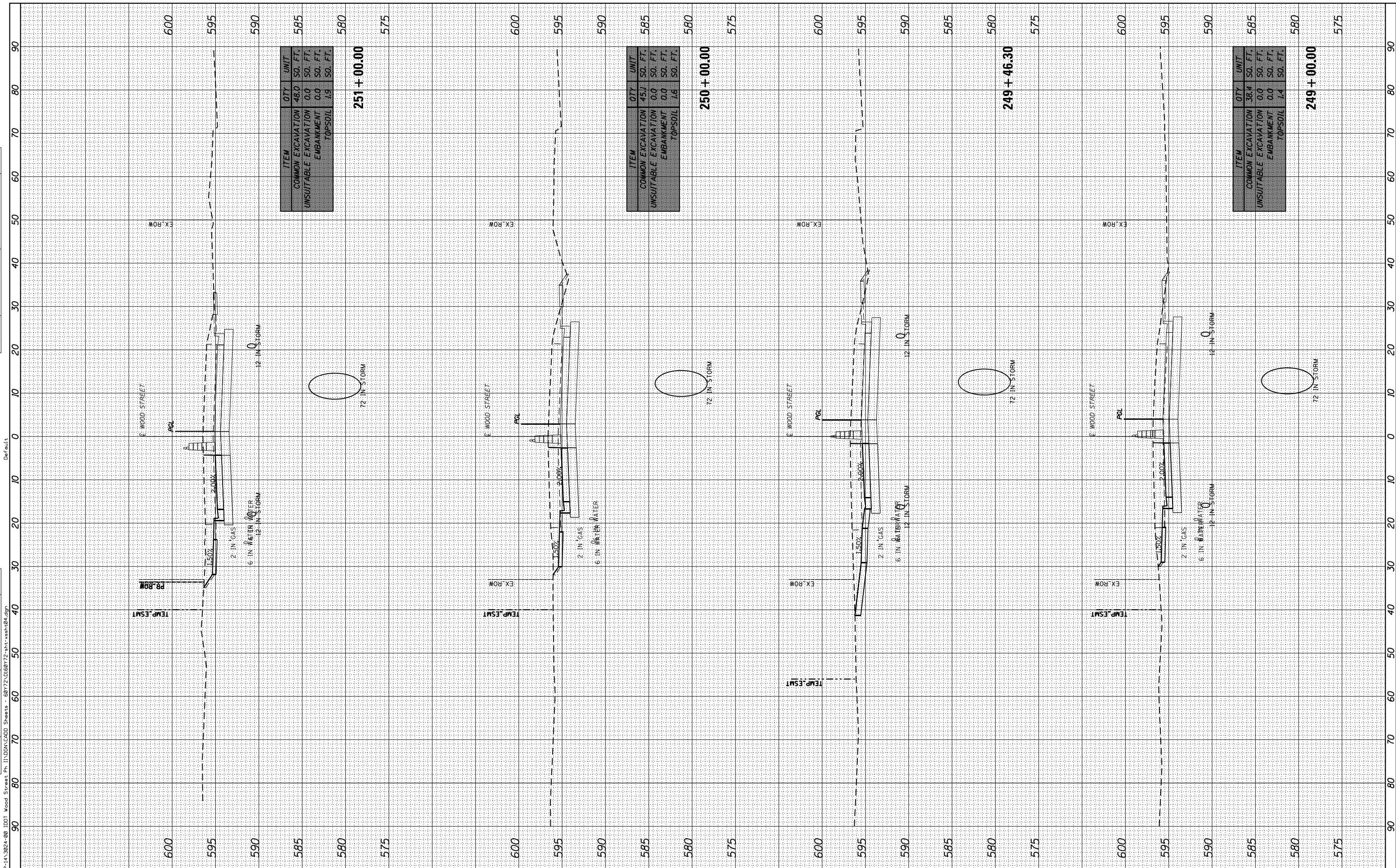
**STATE OF ILLINOIS
 DEPARTMENT OF TRANSPORTATION**

**WOOD STREET CROSS SECTION STAGE 2
 WOOD STREET/ASHLAND AVENUE**
 SCALE: 1"=10'
 SHEET 56 OF 62 SHEETS STA. 247+67.86 TO STA. 248+81.14

F.A.U. RTE.	SECTION	COUNTY	TOTAL SHEETS	SHEET NO.
2857	(145,146&1465-2)WRS&B-1	COOK	686	617
CONTRACT NO. 60Y72				ILLINOIS FED. AID PROJECT

BY	DATE

ORIGINAL SURVEY	SURVEYED	DATE
NOTE BOOK	PLOTTED	
	TEMPLATE	
	AREAS CHECKED	
	AREAS CHECKED	



USER NAME = APatterson	DESIGNED - AK	REVISIONS
	DRAWN - AK	
	CHECKED - AJP	
	DATE - 12/09/2022	

**STATE OF ILLINOIS
DEPARTMENT OF TRANSPORTATION**

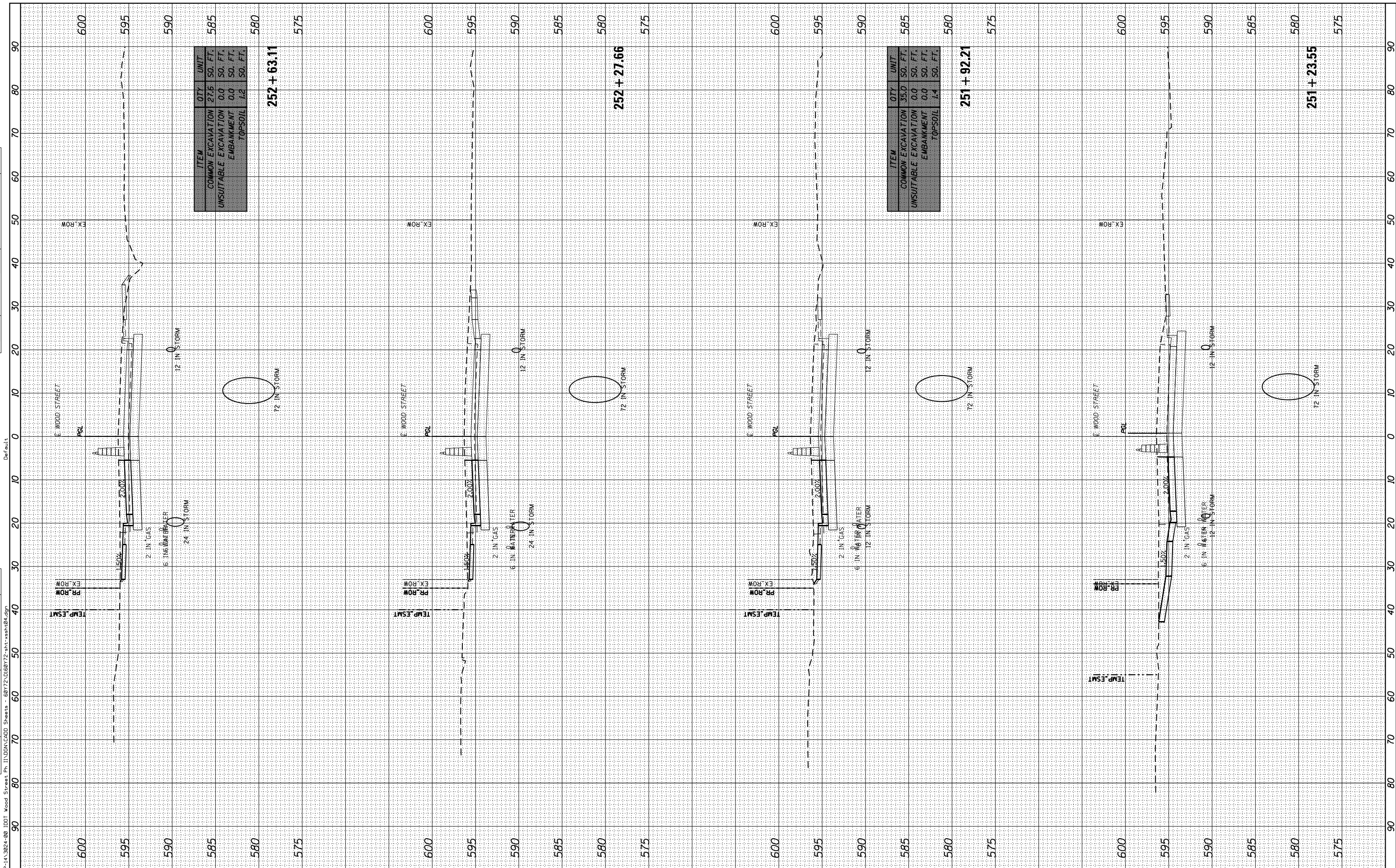
WOOD STREET CROSS SECTION STAGE 2 WOOD STREET/ASHLAND AVENUE			
SCALE: 1"=10'	SHEET 57	OF 62 SHEETS	STA. 249+00.00 TO STA. 251+00.00

F.A.U. RTE.	SECTION	COUNTY	TOTAL SHEETS	SHEET NO.
2857	(145,146&1465-2)WRS&B-1	COOK	686	618
CONTRACT NO. 60Y72				ILLINOIS FED. AID PROJECT

BY	DATE
FINISHED	
SURVEYED	
PLOTTED	
TEMPLATE	
AREAS CHECKED	
NO.	

BY	DATE
ORIGINAL	
SURVEY	
PLOTTED	
TEMPLATE	
AREAS CHECKED	
NO.	

FILE NAME: P:\A\A\3824-80 IDOT Wood Street Ph. 11\DRN\CADD Sheets - 60Y72\016072-sht-ash-04.dgn



ITEM	QTY	UNIT
COMMON EXCAVATION	27.6	SO. FT.
UNSUITABLE EXCAVATION	0.0	SO. FT.
EMBANKMENT	0.0	SO. FT.
TOPSOIL	1.2	SO. FT.
252 + 63.11		

ITEM	QTY	UNIT
COMMON EXCAVATION	35.0	SO. FT.
UNSUITABLE EXCAVATION	0.0	SO. FT.
EMBANKMENT	0.0	SO. FT.
TOPSOIL	1.4	SO. FT.
251 + 92.21		

ITEM	QTY	UNIT
COMMON EXCAVATION	35.0	SO. FT.
UNSUITABLE EXCAVATION	0.0	SO. FT.
EMBANKMENT	0.0	SO. FT.
TOPSOIL	1.4	SO. FT.
251 + 23.55		

INFRASTRUCTURE ENGINEERING
INCORPORATED
1 South Wacker | Suite 2650 | Chicago, IL 60606
773.455.8800 | 773.455.8804 | www.infrastructure-engineering.com

USER NAME =	APatterson
DESIGNED -	AK
DRAWN -	AK
CHECKED -	AJP
DATE -	12/09/2022

REVISED -	
REVISED -	
REVISED -	
REVISED -	

STATE OF ILLINOIS
DEPARTMENT OF TRANSPORTATION

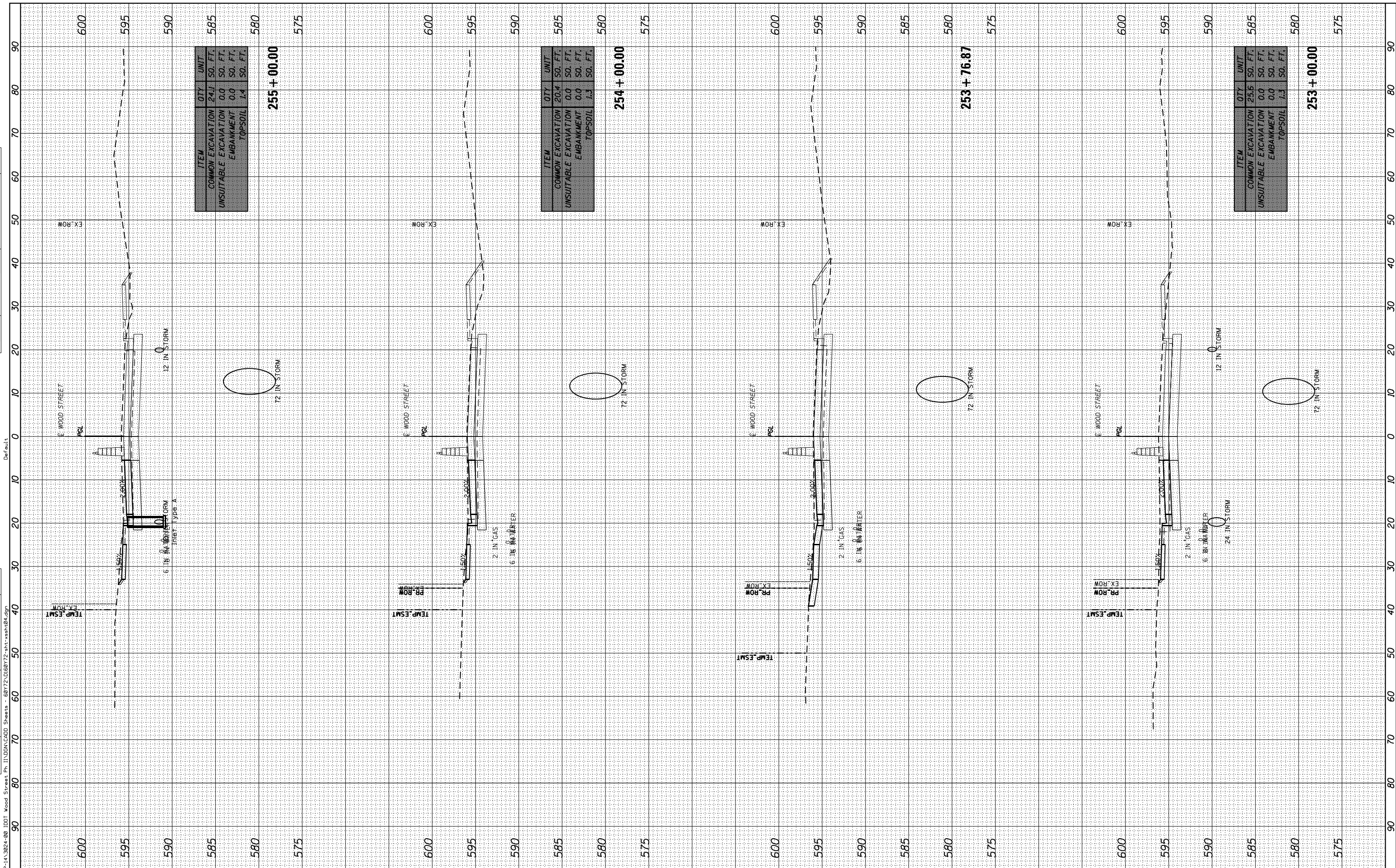
WOOD STREET CROSS SECTION STAGE 2
WOOD STREET/ASHLAND AVENUE
SCALE: 1"=10'
SHEET 58 OF 62 SHEETS STA. 251+23.55 TO STA. 252+63.11

F.A.U. RTE.	SECTION	COUNTY	TOTAL SHEETS	SHEET NO.
2857	(145,146&146S-2)WRS&B-1	COOK	686	619
CONTRACT NO. 60Y72				
ILLINOIS FED. AID PROJECT				

BY	DATE

ORIGINAL SURVEY	SURVEYED	BY	DATE
NOTE BOOK	PLOTTED		
	TEMPLATE		
	AREAS CHECKED		

FILE NAME = P:\A-1A\3824-80_IDOT_Wood_Street_Pk_11\DRN\CADD_Sheets - 60Y72\016072-int-xsh-84.dgn



ITEM	QTY	UNIT
COMMON EXCAVATION	24.1	SO. FT.
UNSUITABLE EXCAVATION	0.0	SO. FT.
EMBANKMENT	0.0	SO. FT.
TOPSOIL	1.4	SO. FT.
255 + 00.00		

ITEM	QTY	UNIT
COMMON EXCAVATION	20.4	SO. FT.
UNSUITABLE EXCAVATION	0.0	SO. FT.
EMBANKMENT	0.0	SO. FT.
TOPSOIL	1.3	SO. FT.
254 + 00.00		

ITEM	QTY	UNIT
COMMON EXCAVATION	25.5	SO. FT.
UNSUITABLE EXCAVATION	0.0	SO. FT.
EMBANKMENT	0.0	SO. FT.
TOPSOIL	1.3	SO. FT.
253 + 00.00		

INFRASTRUCTURE ENGINEERING INCORPORATED
1 South Wacker | Suite 2650 | Chicago, IL 60606
773.245.8860 | 773.245.8861 | www.infrastructure-inc.com

USER NAME = APatterson
DESIGNED - AK
DRAWN - AK
PLOT SCALE = 20.0000' / in.
PLOT DATE = 12/13/2022

DESIGNED - AK
REVISOR - AK
CHECKED - AJP
DATE - 12/09/2022

REVISIONS

**STATE OF ILLINOIS
DEPARTMENT OF TRANSPORTATION**

**WOOD STREET CROSS SECTION STAGE 2
WOOD STREET/ASHLAND AVENUE**

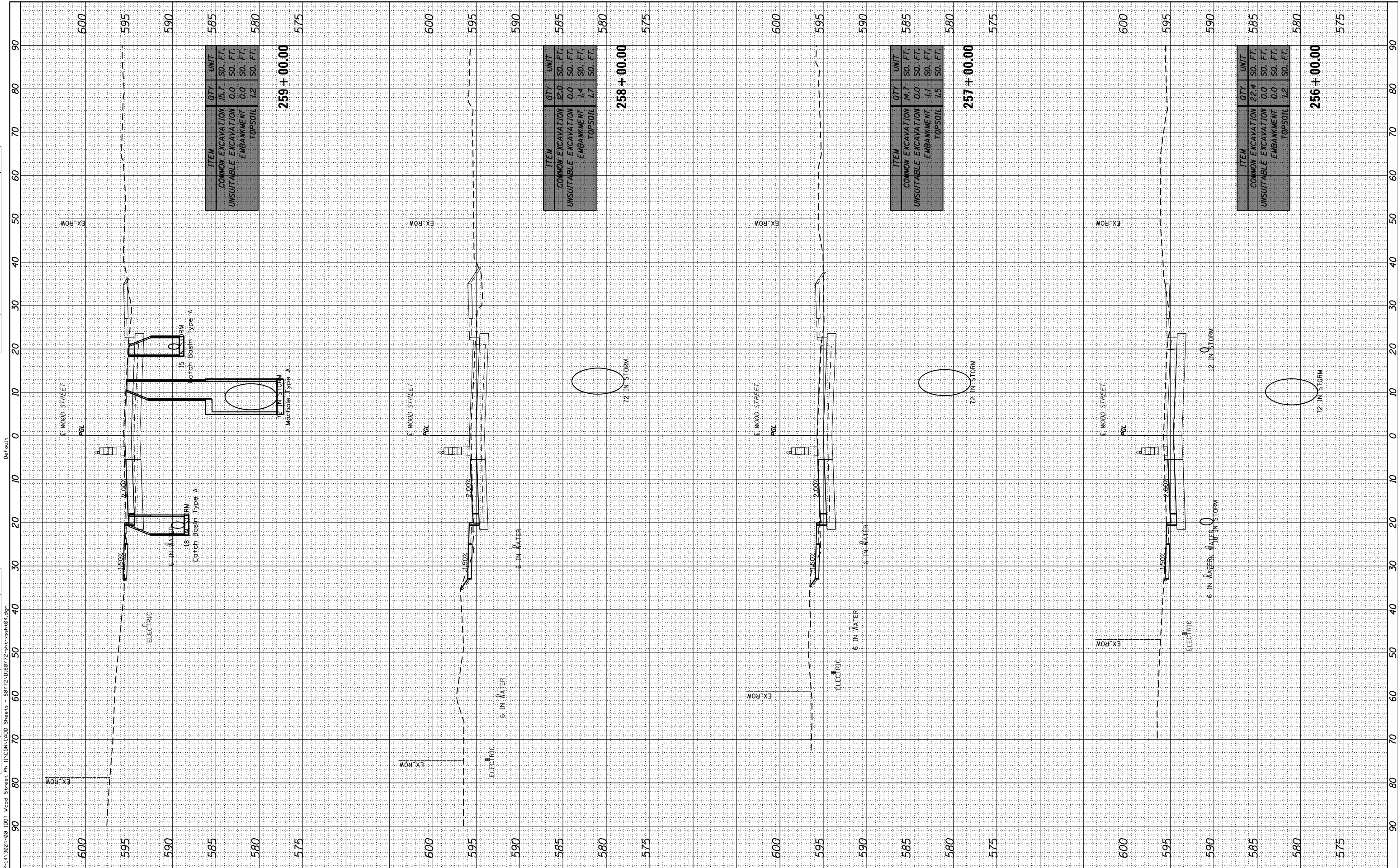
SCALE: 1"=10' SHEET 59 OF 62 SHEETS STA. 253+00.00 TO STA. 255+00.00

F.A.U. RTE.	SECTION	COUNTY	TOTAL SHEETS	SHEET NO.
2857	(145,146&1465-2)WRS&B-1	COOK	686	620
CONTRACT NO. 60Y72			ILLINOIS FED. AID PROJECT	

BY	DATE
FINN	
SURVEYED	
PLOTTED	
TEMPLATE	
AREAS CHECKED	
NO.	

BY	DATE
FINN	
SURVEYED	
PLOTTED	
TEMPLATE	
AREAS CHECKED	
NO.	

FILE NAME: P:\A-1A-3824-80 IDOT Wood Street Pl 11\DRN\CADD Sheets - 60Y72\016072-sht-wsh-84.dgn




ITEM	QTY	UNIT
COMMON EXCAVATION	15.7	SO. FT.
UNSUITABLE EXCAVATION	0.0	SO. FT.
EMBANKMENT	0.0	SO. FT.
TOPSOIL	1.2	SO. FT.
259 + 00.00		

ITEM	QTY	UNIT
COMMON EXCAVATION	12.0	SO. FT.
UNSUITABLE EXCAVATION	0.0	SO. FT.
EMBANKMENT	1.4	SO. FT.
TOPSOIL	1.7	SO. FT.
258 + 00.00		

ITEM	QTY	UNIT
COMMON EXCAVATION	14.7	SO. FT.
UNSUITABLE EXCAVATION	0.0	SO. FT.
EMBANKMENT	1.1	SO. FT.
TOPSOIL	1.5	SO. FT.
257 + 00.00		

ITEM	QTY	UNIT
COMMON EXCAVATION	22.4	SO. FT.
UNSUITABLE EXCAVATION	0.0	SO. FT.
EMBANKMENT	0.0	SO. FT.
TOPSOIL	1.2	SO. FT.
256 + 00.00		



USER NAME = APatterson	DESIGNED - AK	REVISED -
DESIGNED - AK	DRAWN - AK	REVISED -
DESIGNED - AK	CHECKED - AJP	REVISED -
DESIGNED - AK	DATE - 12/09/2022	REVISED -

**STATE OF ILLINOIS
DEPARTMENT OF TRANSPORTATION**

**WOOD STREET CROSS SECTION STAGE 2
WOOD STREET/ASHLAND AVENUE**

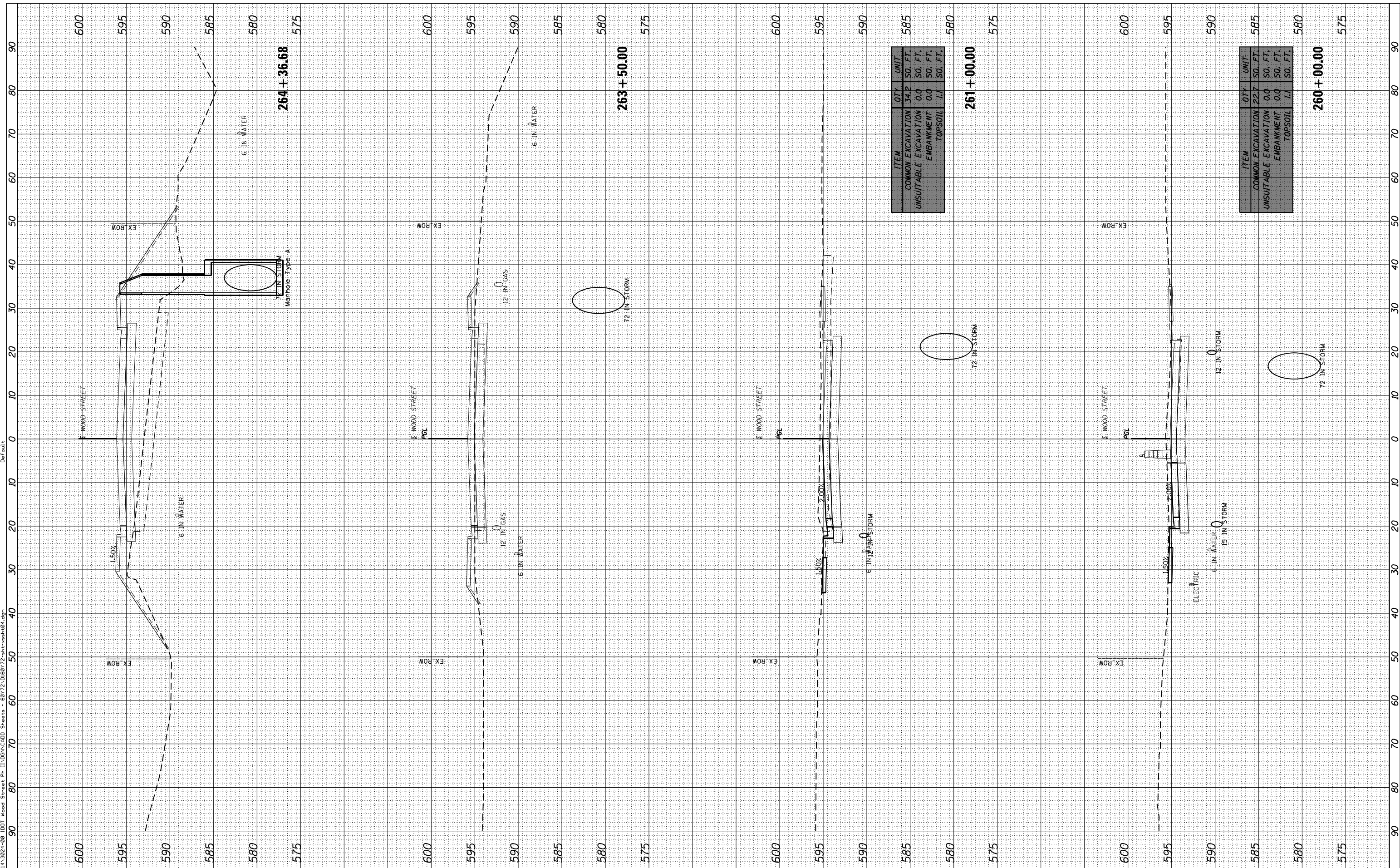
SCALE: 1"=10' SHEET 60 OF 62 SHEETS STA. 256+00.00 TO STA. 259+00.00

F.A.U. RTE.	SECTION	COUNTY	TOTAL SHEETS	SHEET NO.
2857	(145,146&1465-2)WRS&B-1	COOK	686	621
CONTRACT NO. 60Y72				
ILLINOIS FED. AID PROJECT				

BY	DATE
FINISH SURVEY	SURVEYED
NOTE BOOK	PLOTTED
AREAS CHECKED	AREAS CHECKED
NO.	AREAS CHECKED

BY	DATE
ORIGINAL SURVEY	SURVEYED
NOTE BOOK	PLOTTED
AREAS CHECKED	AREAS CHECKED
NO.	AREAS CHECKED

FILE NAME = P:\A-1A\2024-80 IDOT Wood Street Ph. II\DATA\CADD Sheets - 60Y72\016072-sht-wsh-04.dgn




ITEM	QTY	UNIT
COMMON EXCAVATION	34.2	SO. FT.
UNSUITABLE EXCAVATION	0.0	SO. FT.
EMBANKMENT	0.0	SO. FT.
TOPSOIL	1.1	SO. FT.

261 + 00.00

ITEM	QTY	UNIT
COMMON EXCAVATION	22.7	SO. FT.
UNSUITABLE EXCAVATION	0.0	SO. FT.
EMBANKMENT	0.0	SO. FT.
TOPSOIL	1.1	SO. FT.

260 + 00.00



USER NAME = APatterson	DESIGNED - AK	REVISED -
PLOT SCALE = 20.0000' / in.	DRAWN - AK	REVISED -
PLOT DATE = 12/13/2022	CHECKED - AJP	REVISED -
	DATE - 12/09/2022	REVISED -

**STATE OF ILLINOIS
DEPARTMENT OF TRANSPORTATION**

**WOOD STREET CROSS SECTION STAGE 2
WOOD STREET/ASHLAND AVENUE**

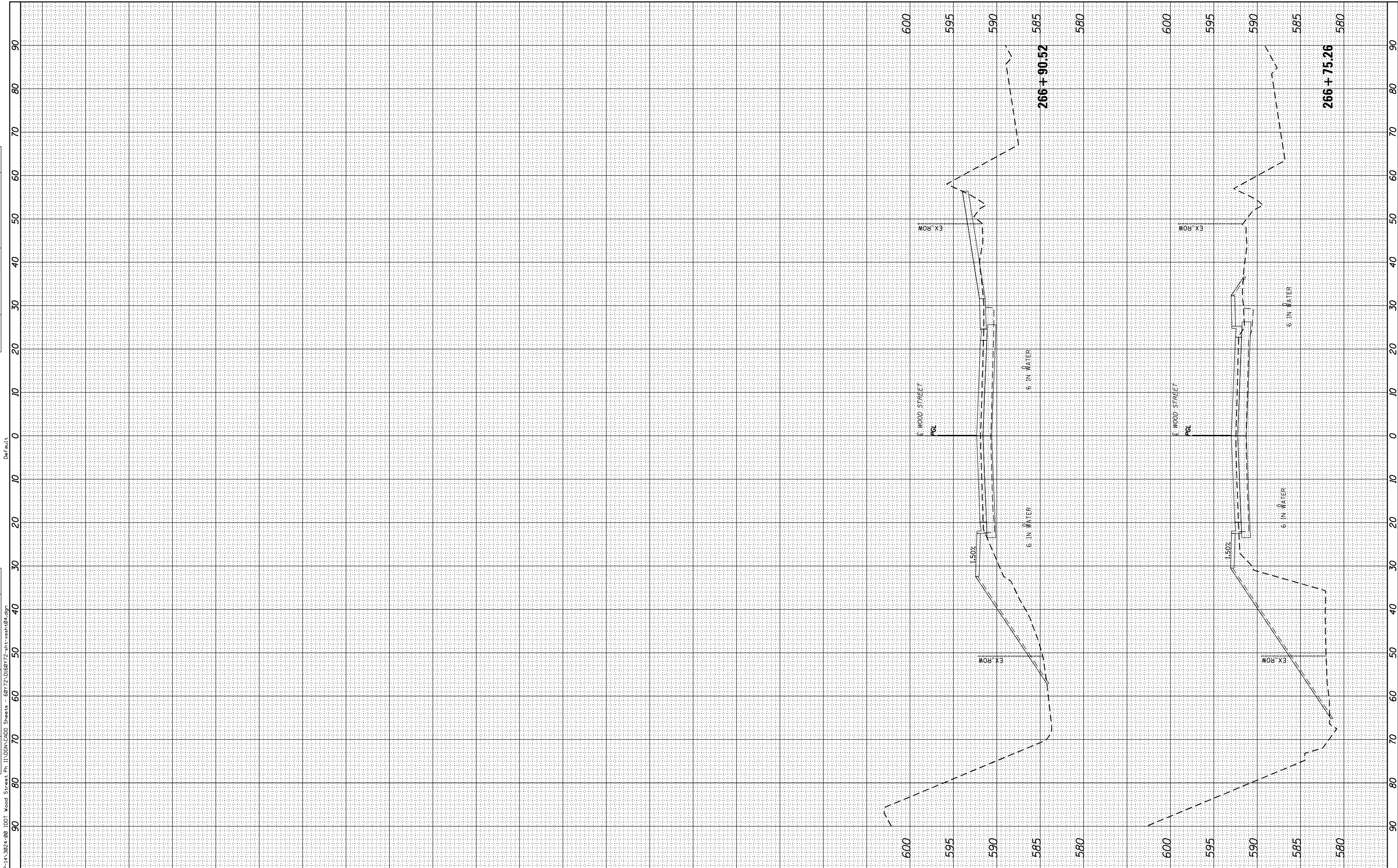
SCALE: 1"=10' SHEET 61 OF 62 SHEETS STA. 260+00.00 TO STA. 264+36.68

F.A.U. RTE.	SECTION	COUNTY	TOTAL SHEETS	SHEET NO.
2857	(145,146&1465-2)WRS&B-1	COOK	686	622
CONTRACT NO. 60Y72				
ILLINOIS FED. AID PROJECT				

BY	DATE

ORIGINAL SURVEY	SURVEYED	BY	DATE
NOTE BOOK	PLOTTED		
	TEMPLATE		
	AREAS CHECKED		
	AREAS CHECKED		

FILE NAME: P:\A\2024-80 IDOT Wood Street Ph. II\DATA\CADD Sheets - 60Y72\016072-sh1-xsh1-04.dgn



USER NAME =	APatterson
DESIGNED -	AK
DRAWN -	AK
PLOT SCALE =	20.0000' / in.
CHECKED -	AJP
DATE -	12/09/2022

REVISED -	
REVISED -	
REVISED -	
REVISED -	

**STATE OF ILLINOIS
DEPARTMENT OF TRANSPORTATION**

**WOOD STREET CROSS SECTION STAGE 2
WOOD STREET/ASHLAND AVENUE**

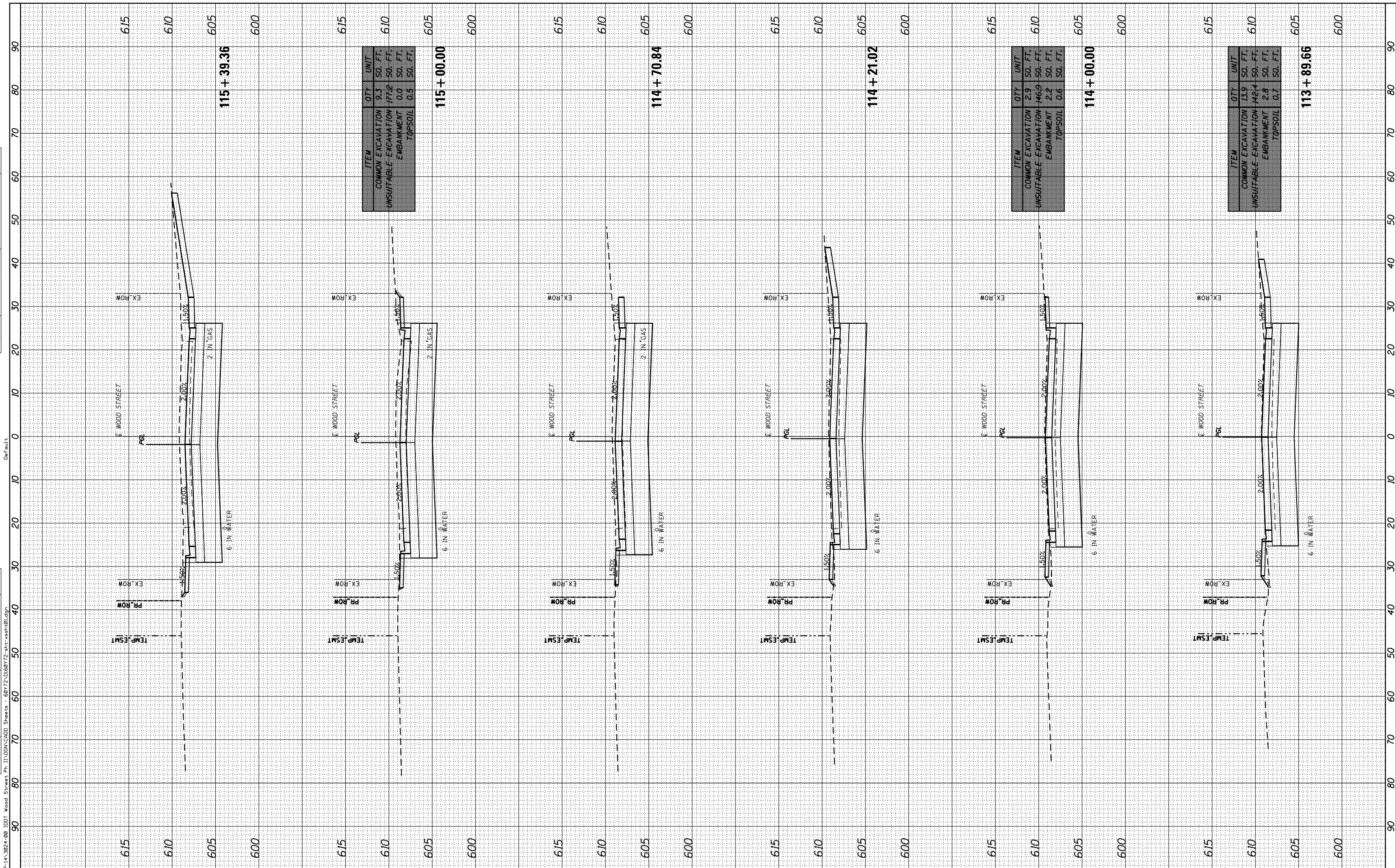
SCALE: 1"=10' SHEET 62 OF 62 SHEETS STA. 266+75.26 TO STA. 269+00.00

F.A.U. RTE.	SECTION	COUNTY	TOTAL SHEETS	SHEET NO.
2857	(145,146&146S-2)WRS&B-1	COOK	686	623
CONTRACT NO. 60Y72			ILLINOIS FED. AID PROJECT	

BY	DATE

ORIGINAL SURVEY	SURVEYED	DATE
NOTE BOOK	PLOTTED	
	TEMPLATE	
	AREAS CHECKED	
	AREAS CHECKED	


FILE NAME: P:\A\3824-80 IDOT Wood Street Ph.1\DRAW\CAD\Draws - 60172\016072-ash-ssht-01.dgn



ITEM	QTY	UNIT
COMMON EXCAVATION	9.3	SO. FT.
UNSUITABLE EXCAVATION	177.2	SO. FT.
EMBANKMENT	0.0	SO. FT.
TOPSOIL	0.5	SO. FT.

ITEM	QTY	UNIT
COMMON EXCAVATION	2.9	SO. FT.
UNSUITABLE EXCAVATION	142.4	SO. FT.
EMBANKMENT	2.2	SO. FT.
TOPSOIL	0.6	SO. FT.

ITEM	QTY	UNIT
COMMON EXCAVATION	13.9	SO. FT.
UNSUITABLE EXCAVATION	142.4	SO. FT.
EMBANKMENT	2.8	SO. FT.
TOPSOIL	0.7	SO. FT.



USER NAME = APatterson
 PLOT SCALE = 20.0000' / in.
 PLOT DATE = 12/13/2022

DESIGNED - AK
 DRAWN - AK
 CHECKED - AJP
 DATE - 12/09/2022

REVISED -
 REVISED -
 REVISED -
 REVISED -

**STATE OF ILLINOIS
 DEPARTMENT OF TRANSPORTATION**

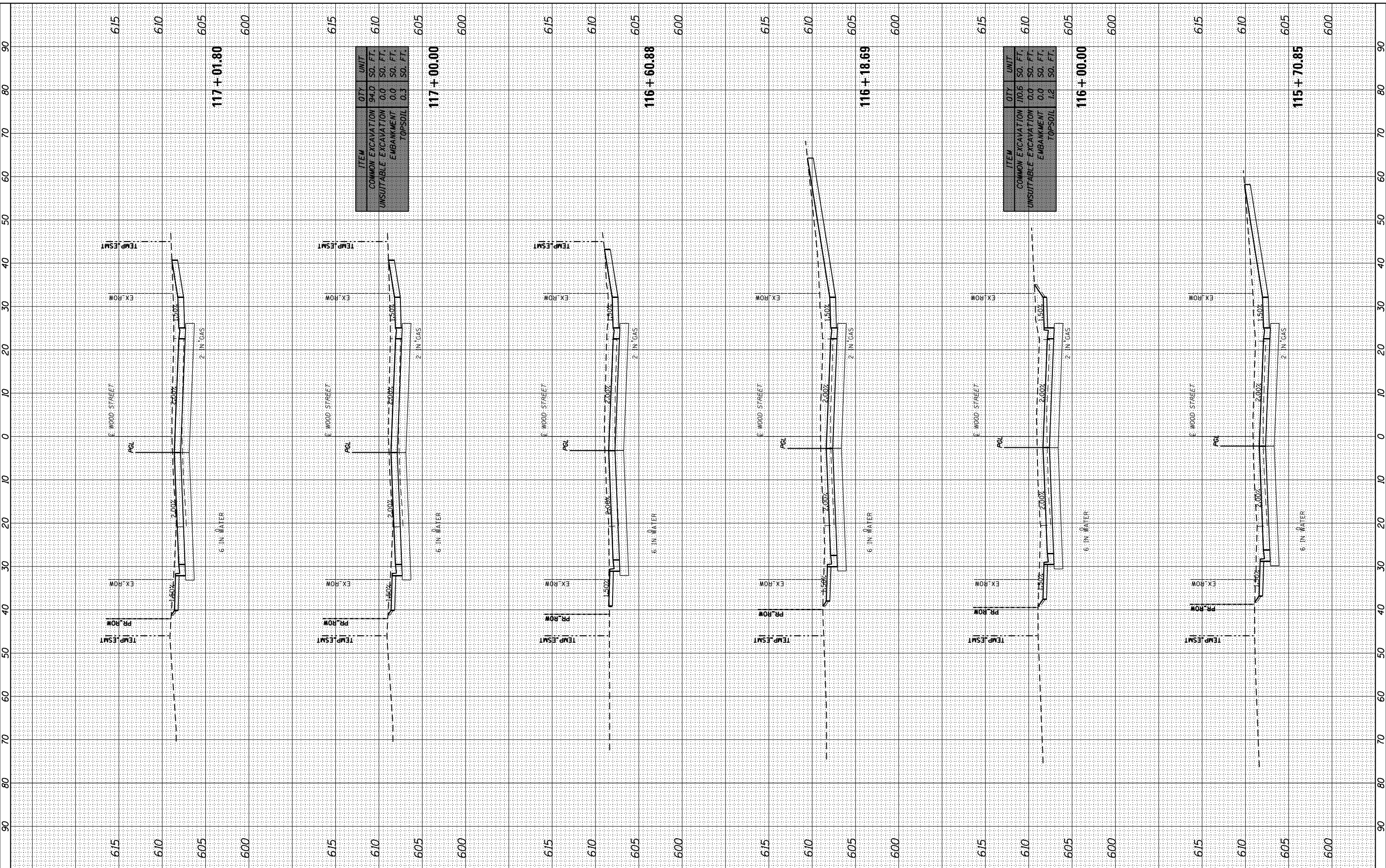
**WOOD STREET CROSS SECTIONS
 WOOD STREET/ASHLAND AVENUE**
 SCALE: 1"=10' SHEET 1 OF 61 SHEETS STA. 113+89.66 TO STA. 115+39.36

F.A.U. RTE.	SECTION	COUNTY	TOTAL SHEETS	SHEET NO.
2857	(145,146&1465-2)WRS&B-1	COOK	686	624
CONTRACT NO. 60Y72				ILLINOIS FED. AID PROJECT

BY	DATE

ORIGINAL SURVEY	SURVEYED	BY	DATE
NOTE BOOK	PLOTTED		
	TEMPLATE		
	AREAS CHECKED		
	AREAS CHECKED		

FILE NAME: P:\A-PA-1A-3824-80 IDOT Wood Street Ph 11\DRN\CADD Sheets - 60Y72\016072-sht-ashl-01.dgn



INFRASTRUCTURE ENGINEERING
 1 South Wacker | Suite 2650 | Chicago, IL 60606
 T 312.454.6600 | F 312.454.6604 | www.infrastructure.com

USER NAME = APatterson
PLOT SCALE = 20.0000' / in.
PLOT DATE = 12/13/2022

DESIGNED - AK
DRAWN - AK
CHECKED - AJP
DATE - 12/09/2022

REVISED -
REVISED -
REVISED -
REVISED -

**STATE OF ILLINOIS
DEPARTMENT OF TRANSPORTATION**

**WOOD STREET CROSS SECTIONS
WOOD STREET/ASHLAND AVENUE**
 SCALE: 1"=10' SHEET 2 OF 61 SHEETS STA. 115+70.85 TO STA. 117+01.80

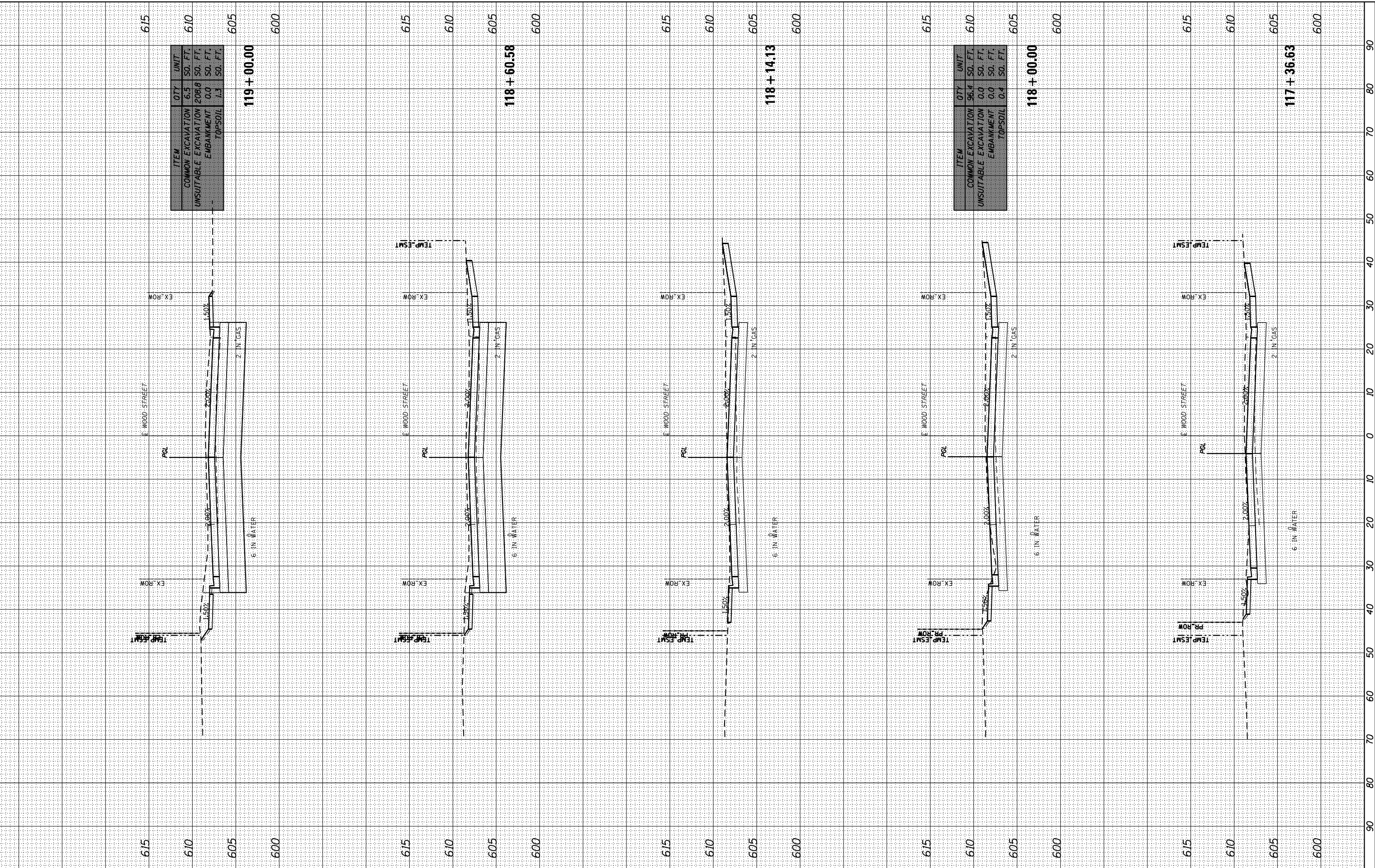
F.A.U. RTE.	SECTION	COUNTY	TOTAL SHEETS	SHEET NO.
2857	(145,146&146S-2)WRS&B-1	COOK	686	625
CONTRACT NO. 60Y72				ILLINOIS FED. AID PROJECT

BY	DATE

ORIGINAL SURVEY	SURVEYED	DATE
NOTE BOOK	PLOTTED	
	TEMPLATE	
	AREAS CHECKED	
	AREAS CHECKED	

Default

FILE NAME = P:\A-1A\2024-80 IDOT Wood Street Ph. II\DRAW\CAD\Draws - 60172\016072-int-ash01.dgn



ITEM	QTY	UNIT
COMMON EXCAVATION	6.5	SQ. FT.
UNSUITABLE EXCAVATION	208.8	SQ. FT.
EMBANKMENT	0.0	SQ. FT.
TOPSOIL	1.3	SQ. FT.

119 + 00.00

118 + 60.58

118 + 14.13

ITEM	QTY	UNIT
COMMON EXCAVATION	96.4	SQ. FT.
UNSUITABLE EXCAVATION	0.0	SQ. FT.
EMBANKMENT	0.0	SQ. FT.
TOPSOIL	0.4	SQ. FT.

118 + 00.00

117 + 36.63



USER NAME =	APatterson
PLOT SCALE =	20.0000' / in.
PLOT DATE =	12/13/2022

DESIGNED -	AK
DRAWN -	AK
CHECKED -	AJP
DATE -	12/09/2022

REVISED -	
REVISED -	
REVISED -	
REVISED -	

**STATE OF ILLINOIS
DEPARTMENT OF TRANSPORTATION**

**WOOD STREET CROSS SECTIONS
WOOD STREET/ASHLAND AVENUE**

SCALE: 1"=10' SHEET 3 OF 61 SHEETS STA. 117+36.63 TO STA. 119+00.00

F.A.U. RTE.	SECTION	COUNTY	TOTAL SHEETS	SHEET NO.
2857	(145,146&146S-2)WRS&B-1	COOK	686	626
CONTRACT NO. 60Y72			ILLINOIS FED. AID PROJECT	

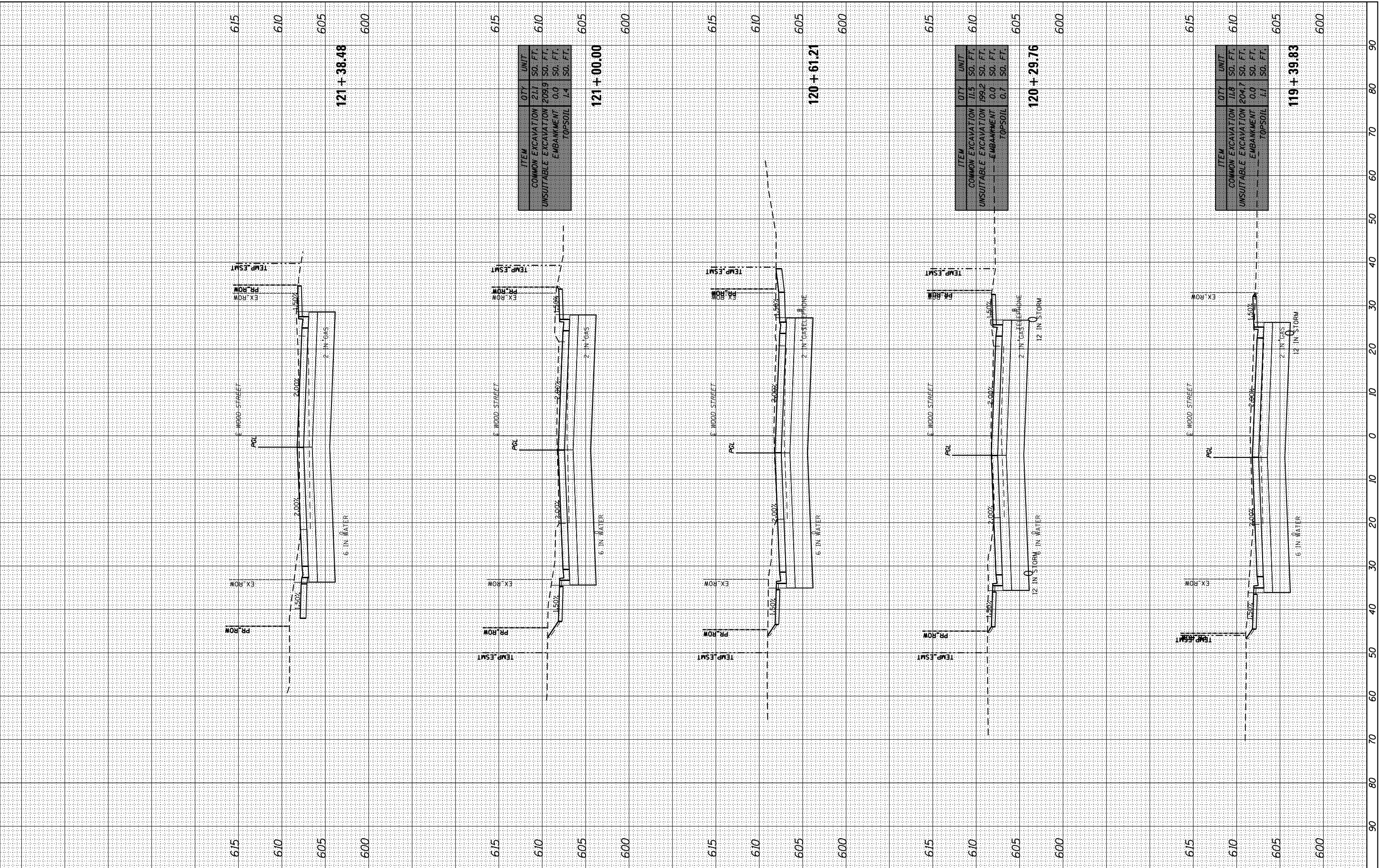
BY	DATE

ORIGINAL SURVEY	SURVEYED	DATE
NOTE BOOK	PLOTTED	
AREAS CHECKED	TEMPLATE	
	AREAS CHECKED	

FILE NAME = P:\A\3824-80 IDOT Wood Street Pl.1\DRAW\LOAD Sheets - 60Y72\016072-21t-ssht-01.dgn

Default

FINISH SURVEY	SURVEYED	DATE
NOTE BOOK	PLOTTED	
AREAS CHECKED	TEMPLATE	
	AREAS CHECKED	



ITEM	QTY	UNIT
COMMON EXCAVATION	21.1	SO. FT.
UNSUITABLE EXCAVATION	209.9	SO. FT.
EMBANKMENT	0.0	SO. FT.
TOPSOIL	1.4	SO. FT.

121 + 00.00

ITEM	QTY	UNIT
COMMON EXCAVATION	11.5	SO. FT.
UNSUITABLE EXCAVATION	199.2	SO. FT.
EMBANKMENT	0.0	SO. FT.
TOPSOIL	0.7	SO. FT.

120 + 29.76

ITEM	QTY	UNIT
COMMON EXCAVATION	11.8	SO. FT.
UNSUITABLE EXCAVATION	204.7	SO. FT.
EMBANKMENT	0.0	SO. FT.
TOPSOIL	1.1	SO. FT.

119 + 39.83



USER NAME =	APatterson
DESIGNED -	AK
DRAWN -	AK
PLOT SCALE =	20.0000' / in.
PLOT DATE =	12/13/2022

DESIGNED -	AK
DRAWN -	AK
CHECKED -	AJP
DATE -	12/09/2022

REVISED -	
REVISED -	
REVISED -	
REVISED -	

STATE OF ILLINOIS
DEPARTMENT OF TRANSPORTATION


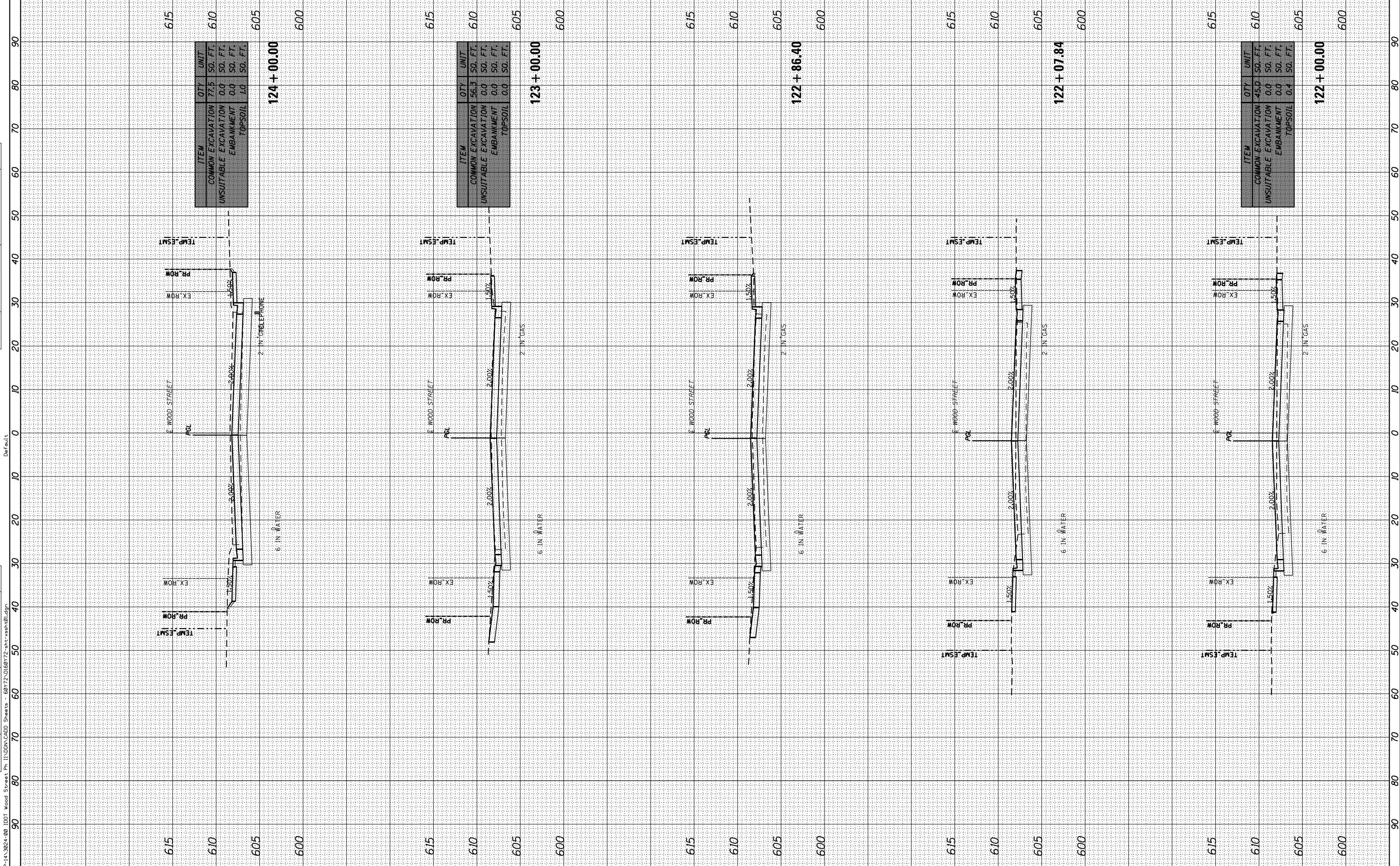
SCALE: 1"=10'
SHEET 4 OF 61 SHEETS
WOOD STREET CROSS SECTIONS
WOOD STREET/ASHLAND AVENUE
STA. 119+39.83 TO STA. 121+38.48

F.A.U. RTE.	SECTION	COUNTY	TOTAL SHEETS	SHEET NO.
2857	(145,146&1465-2)WRS&B-1	COOK	686	627
CONTRACT NO. 60Y72				
ILLINOIS FED. AID PROJECT				

BY	DATE

ORIGINAL SURVEY	SURVEYED	DATE
NOTE BOOK	PLOTTED	
	TEMPLATE	
	AREAS CHECKED	
	AREAS CHECKED	

FILE NAME = P:\A-1A-3824-80 IDOT Wood Street Ph.1\DRAW\CAD Sheets - 60Y72\016072-ash-ssht-01.dgn



USER NAME = APatterson
 DESIGNED - AK
 DRAWN - AK
 CHECKED - AJP
 DATE - 12/09/2022

DESIGNED - AK
 DRAWN - AK
 CHECKED - AJP
 DATE - 12/09/2022

REVISOR -
 REVISION -
 REVISION -
 REVISION -

STATE OF ILLINOIS
 DEPARTMENT OF TRANSPORTATION

WOOD STREET CROSS SECTIONS
 WOOD STREET/ASHLAND AVENUE
 SCALE: 1"=10'
 SHEET 5 OF 61 SHEETS
 STA. 122+00.00 TO STA. 124+00.00

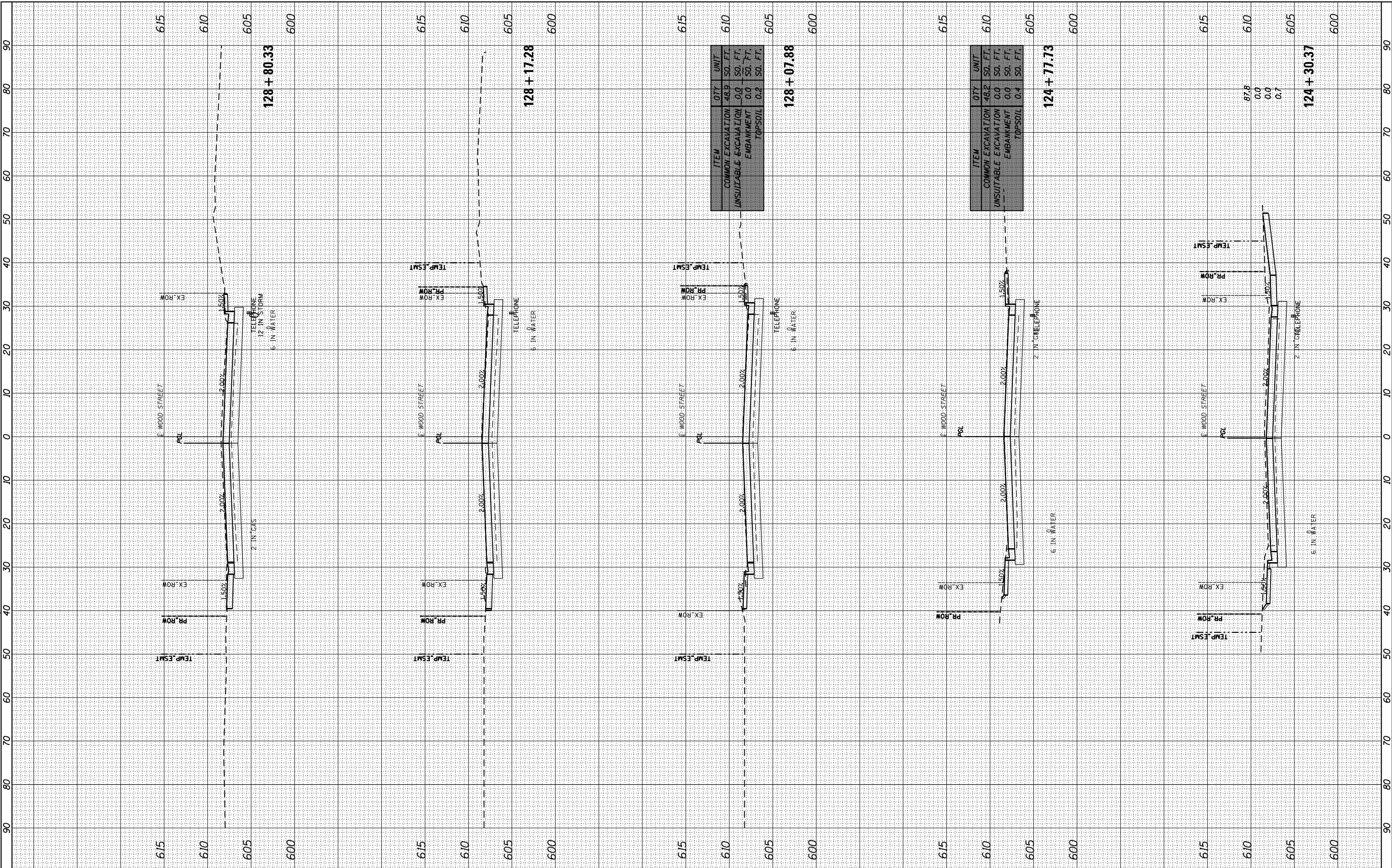
F.A.U. RTE.	SECTION	COUNTY	TOTAL SHEETS	SHEET NO.
2857	(145,146&1465-2)WRS&B-1	COOK	686	628
CONTRACT NO. 60Y72				
ILLINOIS FED. AID PROJECT				

FINAL SURVEY	SURVEYED	DATE
NOTE BOOK	PLOTTED	
AREAS CHECKED	TEMPLE	
	AREAS	

ORIGINAL SURVEY	SURVEYED	DATE
NOTE BOOK	PLOTTED	
AREAS CHECKED	TEMPLE	
	AREAS	

FILE NAME: P:\A-PA-1A\2024-80 IDOT Wood Street Pl 11\DRN\CADD Sheets - 60Y72-016072-21t-ash(0).dgn

Default



ITEM	QTY	UNIT
COMMON EXCAVATION	48.9	SO. FT.
UNSUITABLE EXCAVATION	0.0	SO. FT.
EMBANKMENT	0.0	SO. FT.
TOPSOIL	0.2	SO. FT.

128 + 07.88

ITEM	QTY	UNIT
COMMON EXCAVATION	48.2	SO. FT.
UNSUITABLE EXCAVATION	0.0	SO. FT.
EMBANKMENT	0.0	SO. FT.
TOPSOIL	0.4	SO. FT.

124 + 77.73

124 + 30.37



USER NAME = APatterson
 PLOT SCALE = 20.0000' / in.
 PLOT DATE = 12/13/2022

DESIGNED - AK
 DRAWN - AK
 CHECKED - AJP
 DATE - 12/09/2022

REVISED -
 REVISED -
 REVISED -
 REVISED -

**STATE OF ILLINOIS
 DEPARTMENT OF TRANSPORTATION**

**WOOD STREET CROSS SECTIONS
 WOOD STREET/ASHLAND AVENUE**

SCALE: 1"=10' SHEET 6 OF 61 SHEETS STA. 124+30.37 TO STA. 128+80.33

F.A.U. RTE.	SECTION	COUNTY	TOTAL SHEETS	SHEET NO.
2857	(145,146&146S-2)WRS&B-1	COOK	686	629
				CONTRACT NO. 60Y72

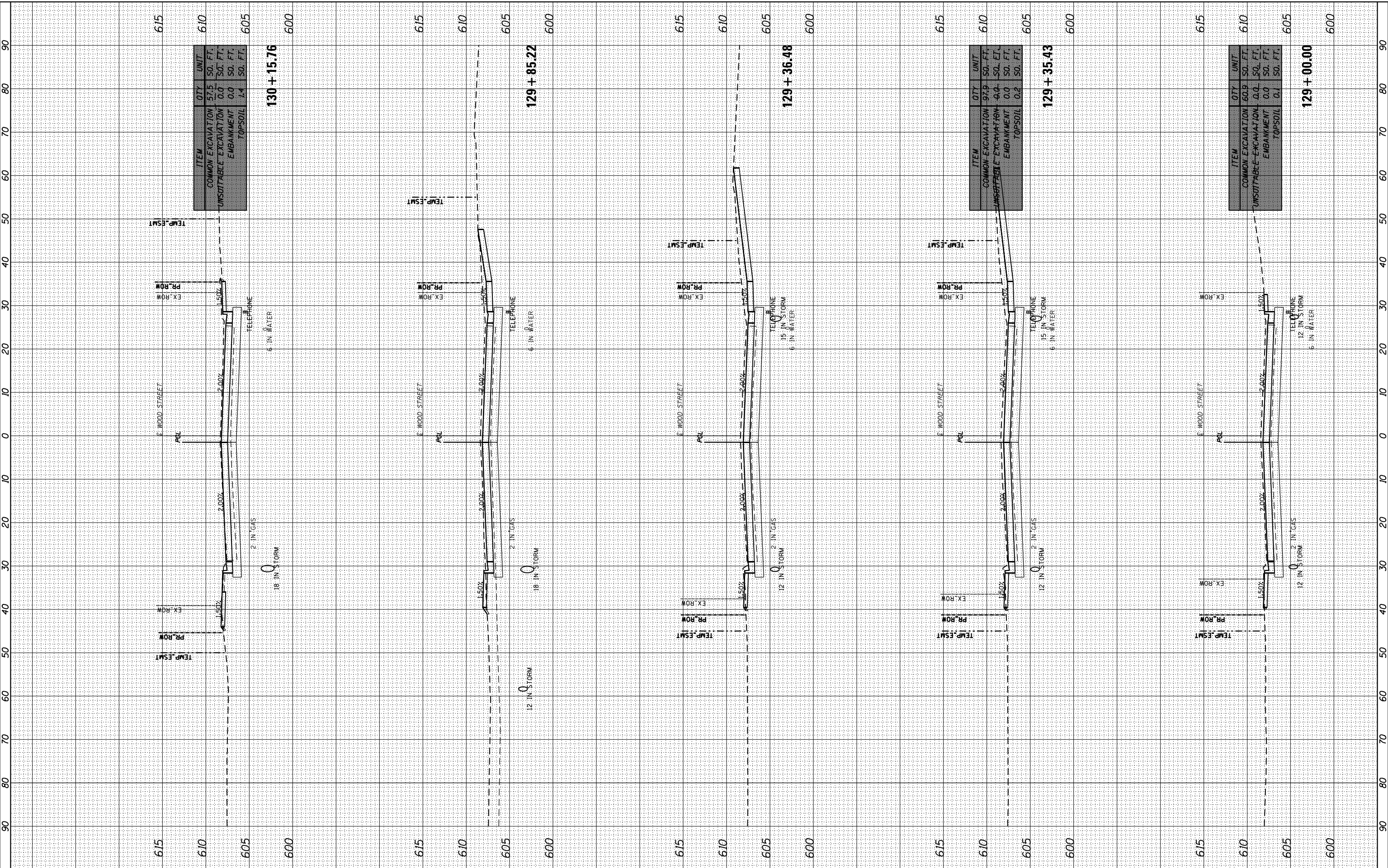
ILLINOIS FED. AID PROJECT

BY	DATE
FINISHED	
PLOTTED	
NOTE BOOK	
AREAS CHECKED	

BY	DATE
ORIGINAL SURVEY	
PLOTTED	
NOTE BOOK	
AREAS CHECKED	

FILE NAME: P:\A\2824-80 IDOT Wood Street Ph. 11\DRN\CADD Sheets - 60Y72\016072-sht-vsh01.dgn

Default



ITEM	QTY	UNIT
COMMON EXCAVATION	57.5	SO. FT.
UNSATURATED EXCAVATION	0.0	SO. FT.
EMBANKMENT	0.0	SO. FT.
TOPSOIL	1.4	SO. FT.
130 + 15.76		

ITEM	QTY	UNIT
COMMON EXCAVATION	92.9	SO. FT.
UNSATURATED EXCAVATION	0.0	SO. FT.
EMBANKMENT	0.0	SO. FT.
TOPSOIL	0.2	SO. FT.
129 + 85.22		

ITEM	QTY	UNIT
COMMON EXCAVATION	60.9	SO. FT.
UNSATURATED EXCAVATION	0.0	SO. FT.
EMBANKMENT	0.0	SO. FT.
TOPSOIL	0.1	SO. FT.
129 + 35.43		

ITEM	QTY	UNIT
COMMON EXCAVATION	60.9	SO. FT.
UNSATURATED EXCAVATION	0.0	SO. FT.
EMBANKMENT	0.0	SO. FT.
TOPSOIL	0.1	SO. FT.
129 + 00.00		



USER NAME = APatterson	DESIGNED - AK	REVISED -
	DRAWN - AK	REVISED -
	CHECKED - AJP	REVISED -
	DATE - 12/09/2022	REVISED -

**STATE OF ILLINOIS
DEPARTMENT OF TRANSPORTATION**

SCALE: 1"=10' SHEET 7 OF 61 SHEETS STA. 129+00.00 TO STA. 130+15.76

**WOOD STREET CROSS SECTIONS
WOOD STREET/ASHLAND AVENUE**

F.A.U. RTE.	SECTION	COUNTY	TOTAL SHEETS	SHEET NO.
2857	(145,146&146S-2)WRS&B-1	COOK	686	630

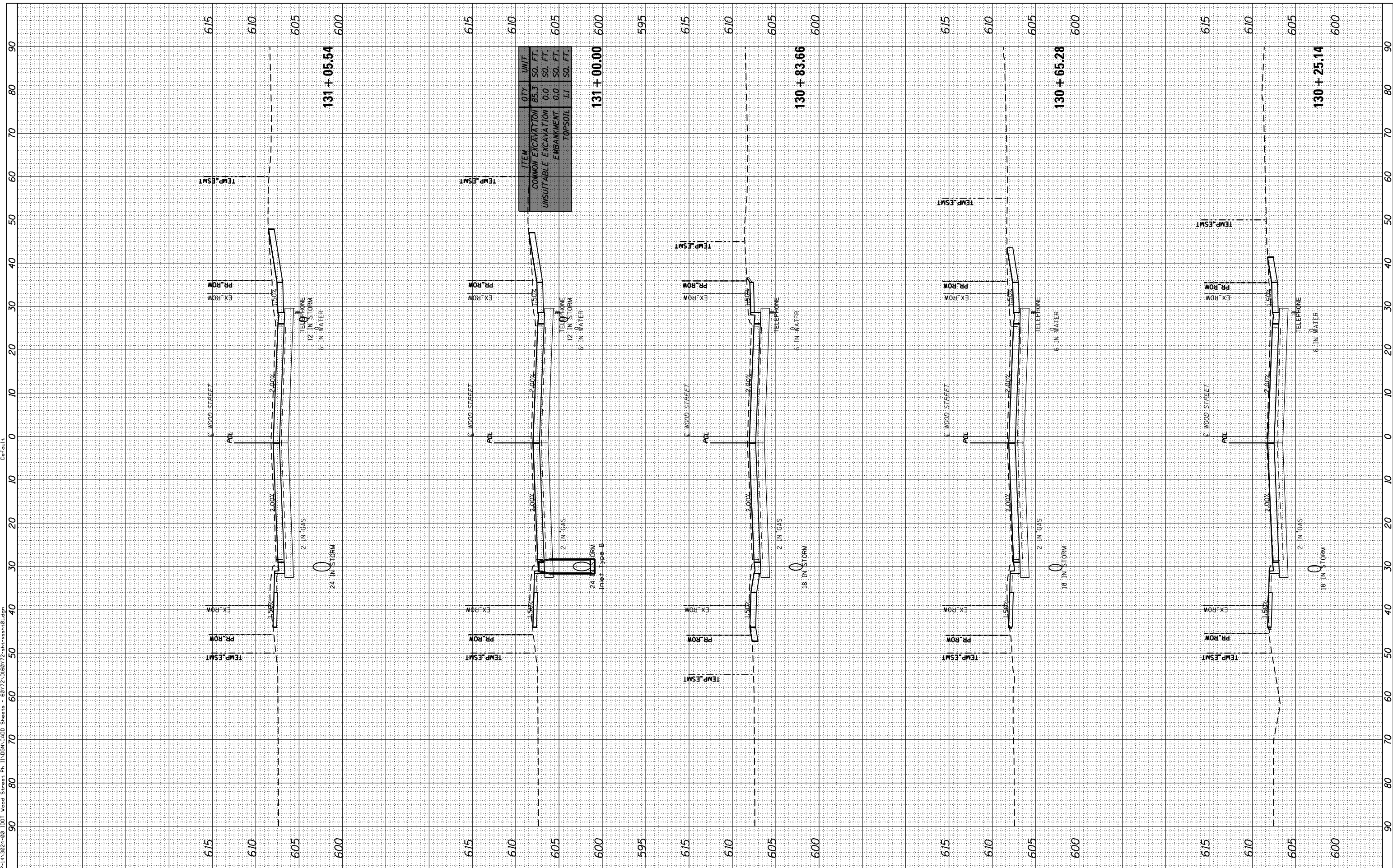
CONTRACT NO. 60Y72

ILLINOIS FED. AID PROJECT

BY	DATE

ORIGINAL SURVEY	SURVEYED
NOTE BOOK	PLOTTED
	AREAS CHECKED

FILE NAME = P:\A-1A-3824-80_IDOT_Wood Street Ph.1\DRAWING\Sheets - 60Y72\016072-ash-ssm1.dgn



USER NAME =	APatterson
DESIGNED -	AK
DRAWN -	AK
CHECKED -	AJP
DATE -	12/09/2022

REVISED -	
REVISED -	
REVISED -	
REVISED -	

**STATE OF ILLINOIS
DEPARTMENT OF TRANSPORTATION**

**WOOD STREET CROSS SECTIONS
WOOD STREET/ASHLAND AVENUE**
SCALE: 1"=10' SHEET 8 OF 61 SHEETS STA. 130+25.14 TO STA. 131+05.54

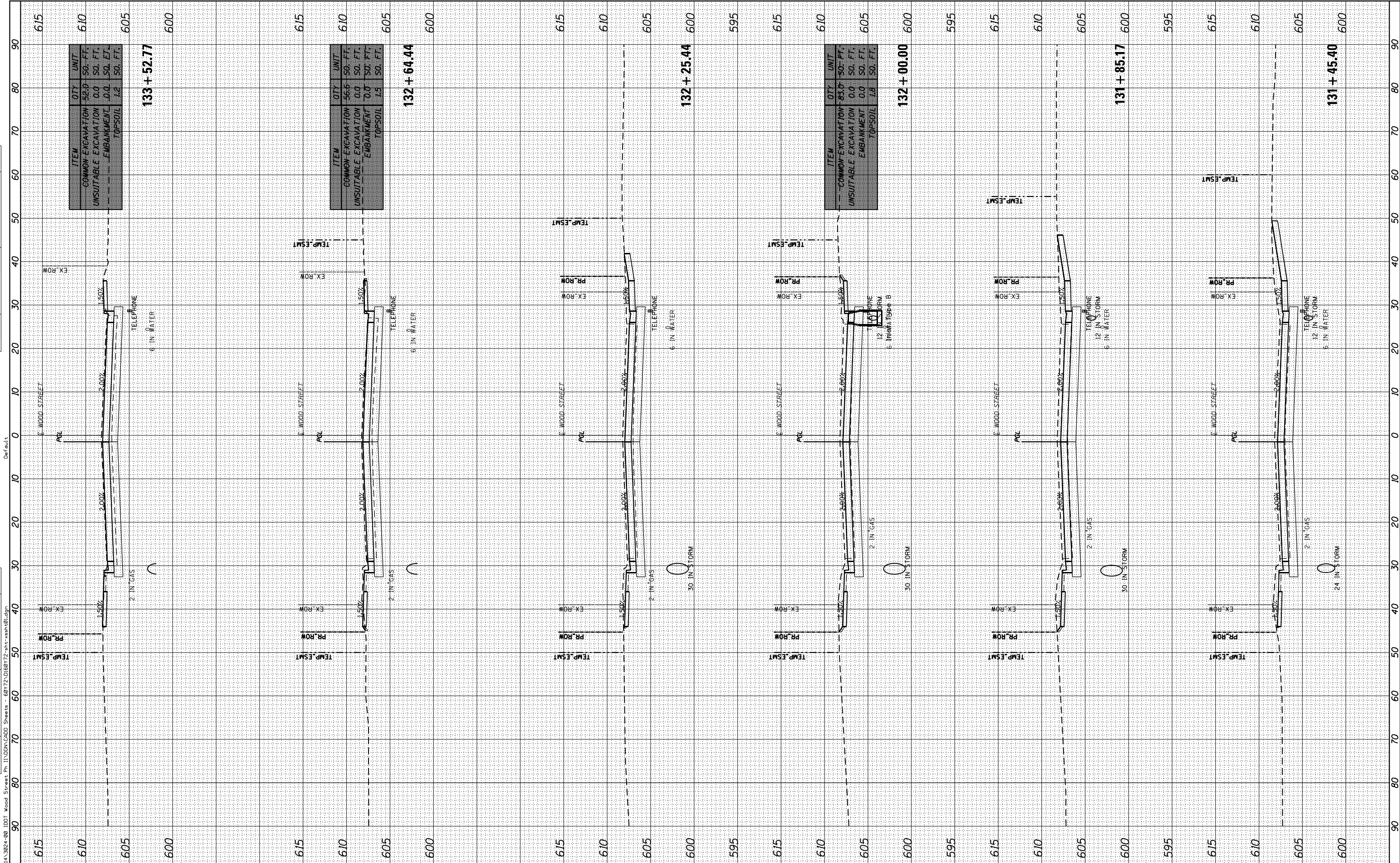
F.A.U. RTE.	SECTION	COUNTY	TOTAL SHEETS	SHEET NO.
2857	(145,146&146S-2)WRS&B-1	COOK	686	631
CONTRACT NO. 60Y72			ILLINOIS FED. AID PROJECT	

BY	DATE

ORIGINAL SURVEY	SURVEYED	DATE
NOTE BOOK	PLOTTED	
	TEMPLATE	
	AREAS CHECKED	

FILE NAME = P:\A-1A\2024-80 IDOT Wood Street Ph II\DWG\CADD Sheets - 60Y72\016072-ash-sm01.dgn

Default




ITEM	QTY	UNIT
COMMON EXCAVATION	52.0	SQ. FT.
UNSUITABLE EXCAVATION	0.0	SQ. FT.
EMBANKMENT	0.0	SQ. FT.
TOPSOIL	1.2	SQ. FT.
133 + 52.77		

ITEM	QTY	UNIT
COMMON EXCAVATION	56.6	SQ. FT.
UNSUITABLE EXCAVATION	0.0	SQ. FT.
EMBANKMENT	0.0	SQ. FT.
TOPSOIL	1.5	SQ. FT.
132 + 64.44		

ITEM	QTY	UNIT
COMMON EXCAVATION	83.0	SQ. FT.
UNSUITABLE EXCAVATION	0.0	SQ. FT.
EMBANKMENT	0.0	SQ. FT.
TOPSOIL	1.8	SQ. FT.
132 + 00.00		

ITEM	QTY	UNIT
COMMON EXCAVATION	83.0	SQ. FT.
UNSUITABLE EXCAVATION	0.0	SQ. FT.
EMBANKMENT	0.0	SQ. FT.
TOPSOIL	1.8	SQ. FT.
131 + 85.17		

ITEM	QTY	UNIT
COMMON EXCAVATION	83.0	SQ. FT.
UNSUITABLE EXCAVATION	0.0	SQ. FT.
EMBANKMENT	0.0	SQ. FT.
TOPSOIL	1.8	SQ. FT.
131 + 45.40		



USER NAME = APatterson
 PLOT SCALE = 20.0000' / in.
 PLOT DATE = 12/13/2022

DESIGNED - AK
 DRAWN - AK
 CHECKED - AJP
 DATE - 12/09/2022

REVISED -
 REVISED -
 REVISED -
 REVISED -

**STATE OF ILLINOIS
 DEPARTMENT OF TRANSPORTATION**

**WOOD STREET CROSS SECTIONS
 WOOD STREET/ASHLAND AVENUE**

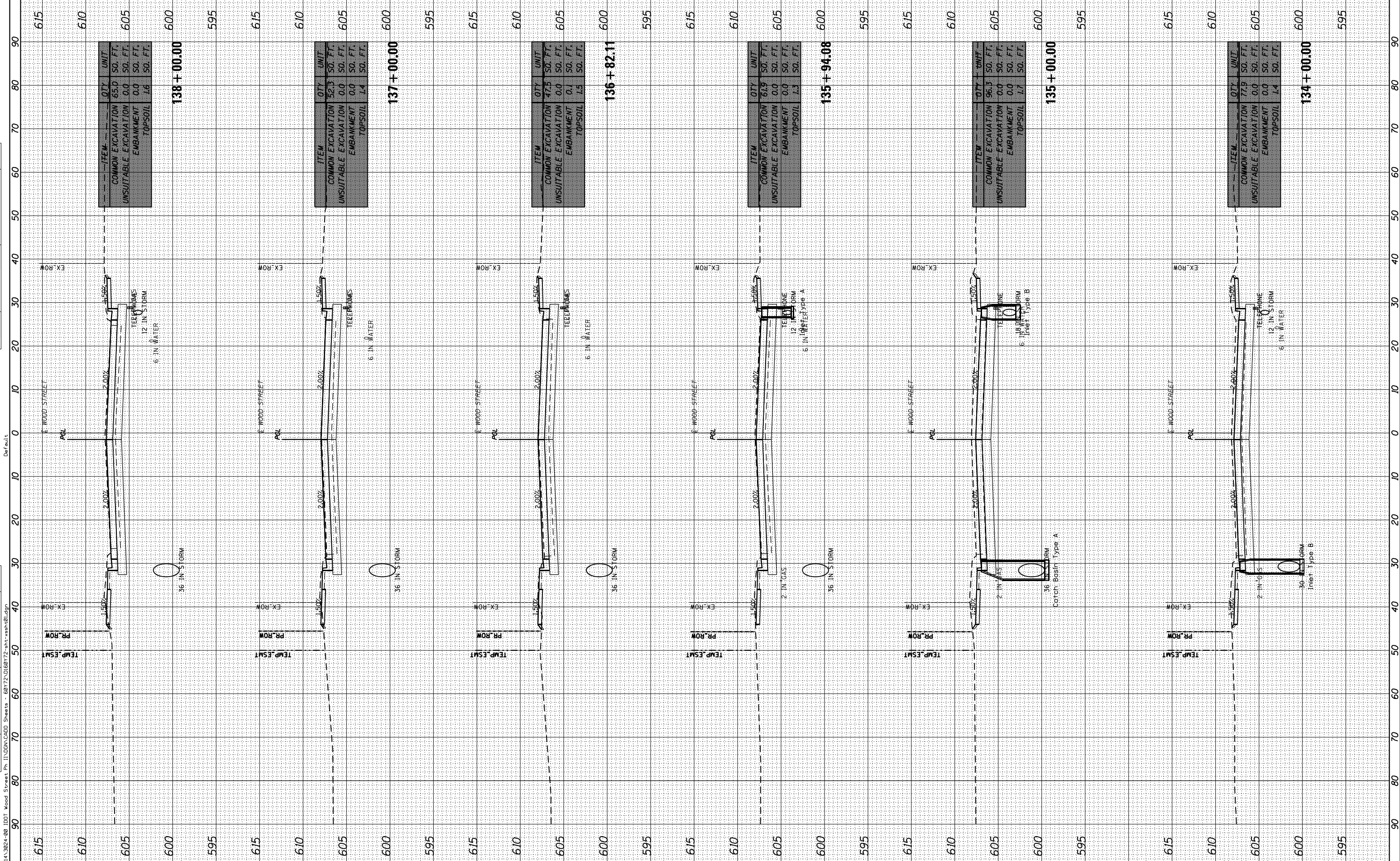
SCALE: 1"=10' SHEET 9 OF 61 SHEETS STA. 131+45.40 TO STA. 133+52.77

F.A.U. RTE.	SECTION	COUNTY	TOTAL SHEETS	SHEET NO.
2857	(145,146&146S-2)WRS&B-1	COOK	686	632
CONTRACT NO. 60Y72				
ILLINOIS FED. AID PROJECT				

BY	DATE
FINISHED	
SURVEYED	
PLOTTED	
TEMPLATE	
AREAS CHECKED	
NO.	

BY	DATE
ORIGINAL	
SURVEY	
PLOTTED	
TEMPLATE	
AREAS CHECKED	
NO.	

FILE NAME: P:\A-1A\2024-80 IDOT Wood Street Ph.1\DRAW\CAD\Draws - 60Y72\016072-ash-ssht-01.dgn



ITEM	QTY	UNIT
COMMON EXCAVATION	65.0	SO. FT.
UNSUITABLE EXCAVATION	0.0	SO. FT.
EMBANKMENT	0.0	SO. FT.
TOPSOIL	1.6	SO. FT.
138 + 00.00		


ITEM	QTY	UNIT
COMMON EXCAVATION	52.3	SO. FT.
UNSUITABLE EXCAVATION	0.0	SO. FT.
EMBANKMENT	0.0	SO. FT.
TOPSOIL	1.4	SO. FT.
137 + 00.00		

ITEM	QTY	UNIT
COMMON EXCAVATION	47.5	SO. FT.
UNSUITABLE EXCAVATION	0.0	SO. FT.
EMBANKMENT	0.1	SO. FT.
TOPSOIL	1.5	SO. FT.
136 + 82.11		

ITEM	QTY	UNIT
COMMON EXCAVATION	61.9	SO. FT.
UNSUITABLE EXCAVATION	0.0	SO. FT.
EMBANKMENT	0.0	SO. FT.
TOPSOIL	1.3	SO. FT.
135 + 94.08		

ITEM	QTY	UNIT
COMMON EXCAVATION	96.5	SO. FT.
UNSUITABLE EXCAVATION	0.0	SO. FT.
EMBANKMENT	0.0	SO. FT.
TOPSOIL	1.7	SO. FT.
135 + 00.00		

ITEM	QTY	UNIT
COMMON EXCAVATION	77.9	SO. FT.
UNSUITABLE EXCAVATION	0.0	SO. FT.
EMBANKMENT	0.0	SO. FT.
TOPSOIL	1.4	SO. FT.
134 + 00.00		



USER NAME = APatterson
 DESIGNED - AK
 DRAWN - AK
 CHECKED - AJP
 DATE - 12/09/2022

REVISIONS:
 REVISED -
 REVISED -
 REVISED -
 REVISED -

STATE OF ILLINOIS
 DEPARTMENT OF TRANSPORTATION

WOOD STREET CROSS SECTIONS
 WOOD STREET/ASHLAND AVENUE


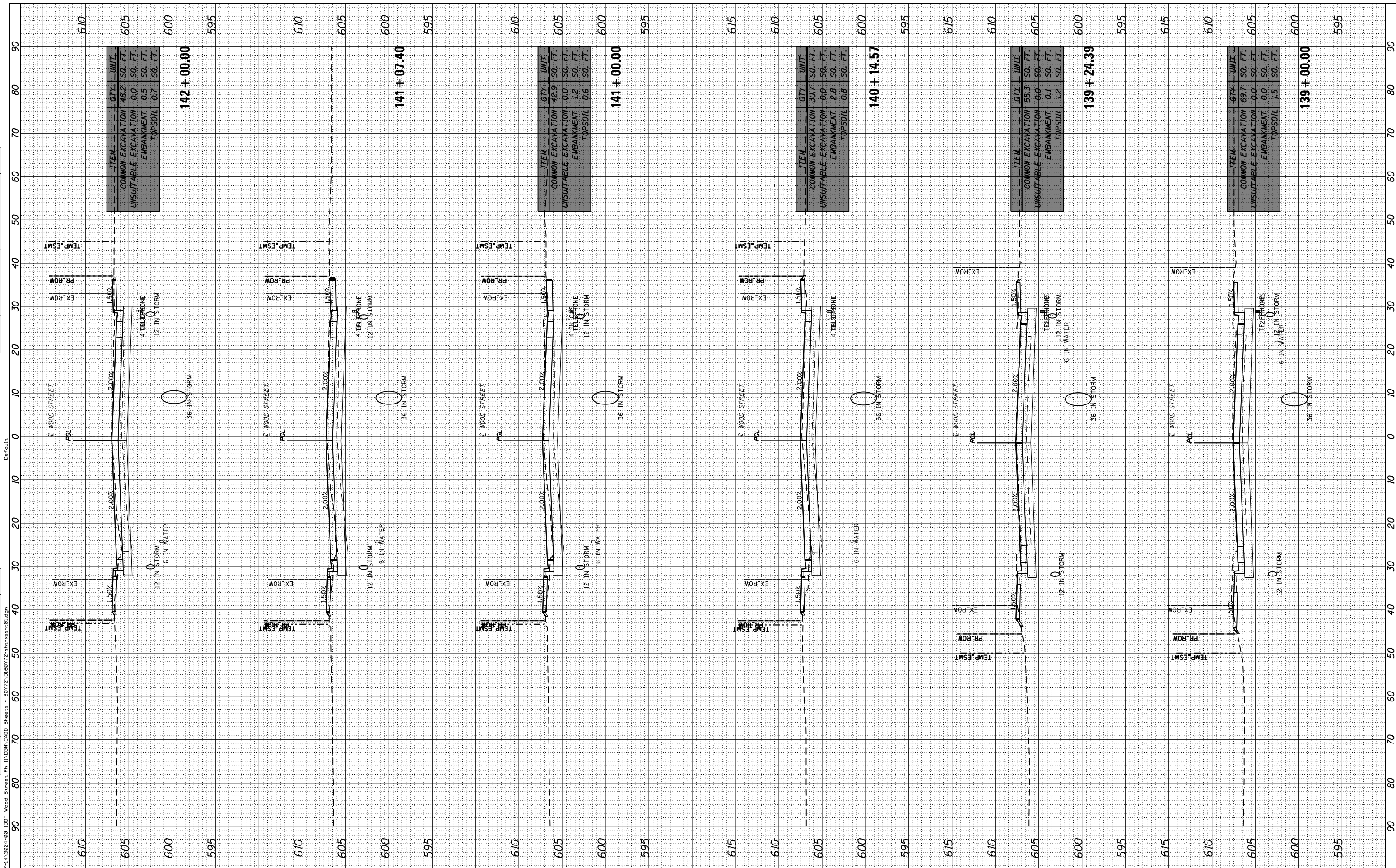
SCALE: 1"=10' SHEET 10 OF 61 SHEETS STA. 134+00.00 TO STA. 138+00.00

F.A.U. RTE.	SECTION	COUNTY	TOTAL SHEETS	SHEET NO.
2857	(145,146&146S-2)WRS&B-1	COOK	686	633
				CONTRACT NO. 60Y72
ILLINOIS FED. AID PROJECT				

BY	DATE

ORIGINAL SURVEY	SURVEYED	DATE
NOTE BOOK	PLOTTED	
	TEMPLATE	
	AREAS CHECKED	
	AREAS CHECKED	

FILE NAME = P:\A-1A\3824-80\DOT Wood Street Ph.1\DWG\CADD Sheets - 60Y72\016072-sht-ash-01.dgn



USER NAME = APatterson	DESIGNED - AK	REVISED -
	DRAWN - AK	REVISED -
	CHECKED - AJP	REVISED -
	DATE - 12/09/2022	REVISED -

**STATE OF ILLINOIS
DEPARTMENT OF TRANSPORTATION**

SCALE: 1"=10' SHEET 11 OF 61 SHEETS STA. 139+00.00 TO STA. 142+00.00

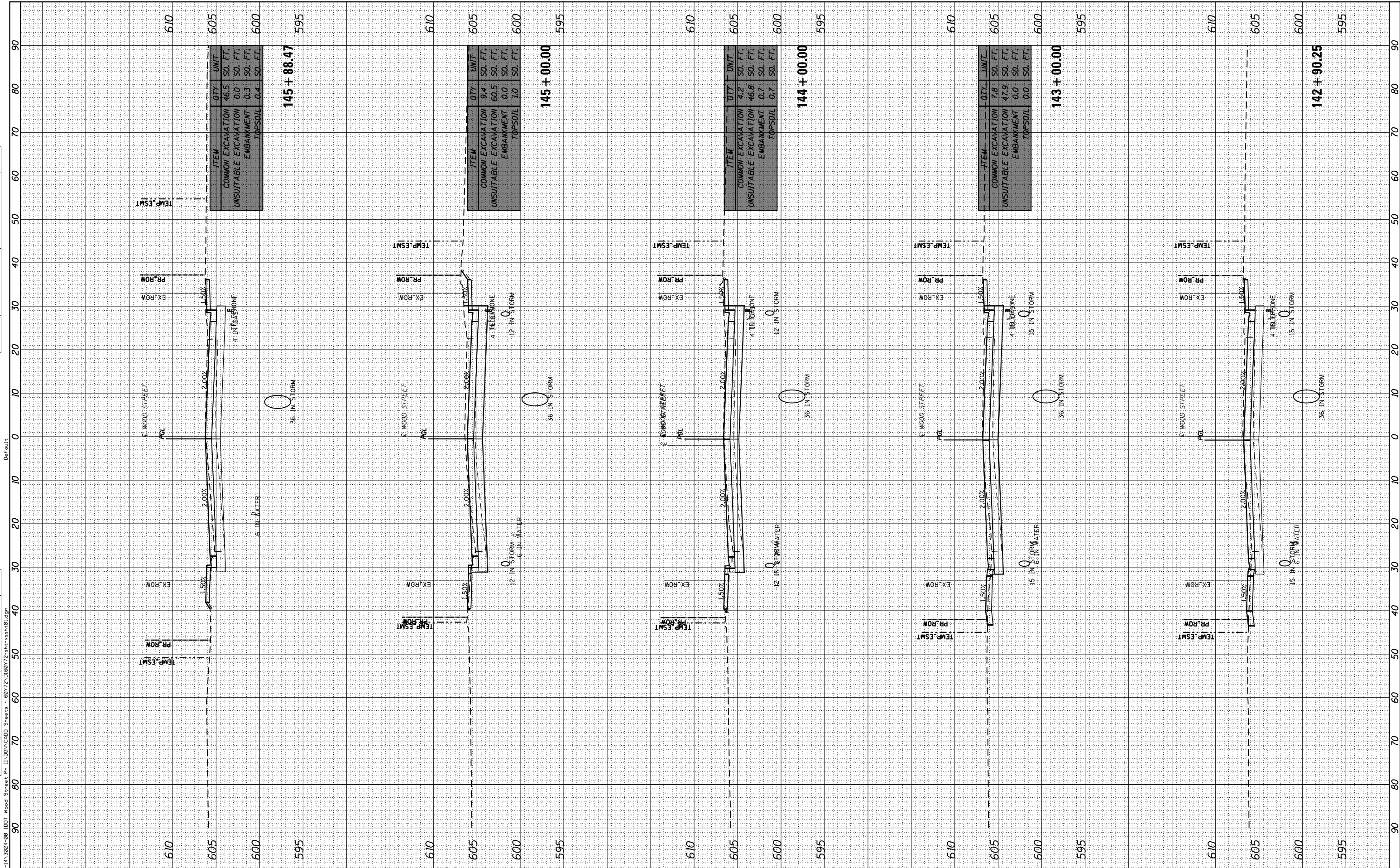
**WOOD STREET CROSS SECTIONS
WOOD STREET/ASHLAND AVENUE**

F.A.U. RT.E.	SECTION	COUNTY	TOTAL SHEETS	SHEET NO.
2857	(145,146&146S-2)WRS&B-1	COOK	686	634
CONTRACT NO. 60Y72				
ILLINOIS FED. AID PROJECT				

BY	DATE

ORIGINAL SURVEY	SURVEYED	DATE
NOTE BOOK	PLOTTED	
	TEMPLATE	
	AREAS CHECKED	
	AREAS CHECKED	

FILE NAME: P:\A\2024-80 IDOT Wood Street Ph. II\DRAW\LOAD Sheets - 60Y72\016072-ash-ash01.dgn



ITEM	QTY	UNIT
COMMON EXCAVATION	46.5	SO. FT.
UNSUITABLE EXCAVATION	0.0	SO. FT.
EMBANKMENT	0.3	SO. FT.
TOPSOIL	0.4	SO. FT.
145 + 88.47		

ITEM	QTY	UNIT
COMMON EXCAVATION	9.4	SO. FT.
UNSUITABLE EXCAVATION	60.5	SO. FT.
EMBANKMENT	0.0	SO. FT.
TOPSOIL	0.0	SO. FT.
145 + 00.00		

ITEM	QTY	UNIT
COMMON EXCAVATION	4.2	SO. FT.
UNSUITABLE EXCAVATION	46.8	SO. FT.
EMBANKMENT	0.7	SO. FT.
TOPSOIL	0.7	SO. FT.
144 + 00.00		

ITEM	QTY	UNIT
COMMON EXCAVATION	7.8	SO. FT.
UNSUITABLE EXCAVATION	47.9	SO. FT.
EMBANKMENT	0.0	SO. FT.
TOPSOIL	0.0	SO. FT.
143 + 00.00		

ITEM	QTY	UNIT
COMMON EXCAVATION	9.4	SO. FT.
UNSUITABLE EXCAVATION	60.5	SO. FT.
EMBANKMENT	0.0	SO. FT.
TOPSOIL	0.0	SO. FT.
142 + 90.25		



USER NAME =	APatterson
PLOT SCALE =	20.0000' / in.
PLOT DATE =	12/13/2022

DESIGNED -	AK
DRAWN -	AK
CHECKED -	AJP
DATE -	12/09/2022

REVISED -	
REVISED -	
REVISED -	
REVISED -	

**STATE OF ILLINOIS
DEPARTMENT OF TRANSPORTATION**

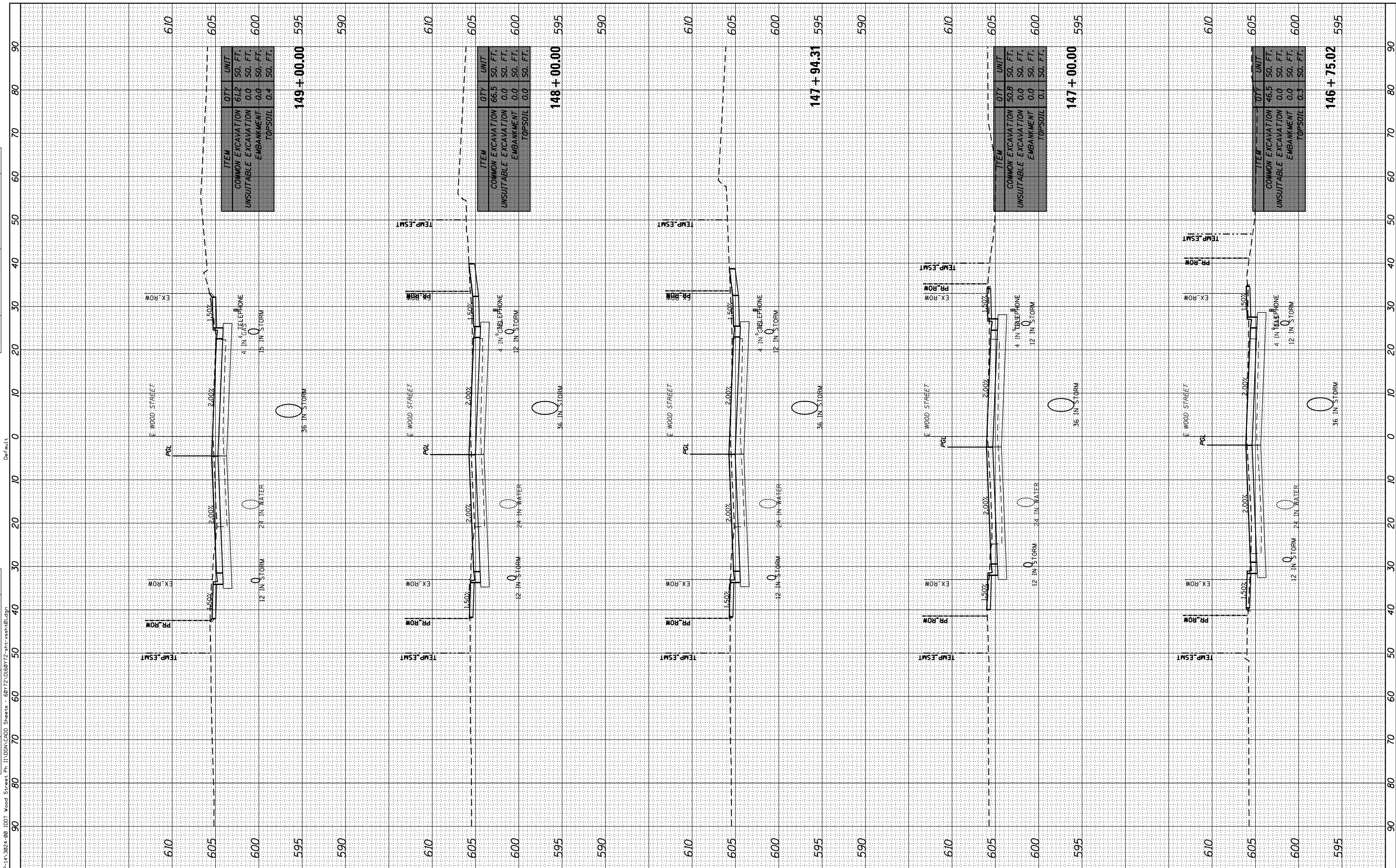
SCALE: 1"=10'	SHEET 12	OF 61 SHEETS	STA. 142+90.25	TO STA. 145+88.47
---------------	----------	--------------	----------------	-------------------

**WOOD STREET CROSS SECTIONS
WOOD STREET/ASHLAND AVENUE**

F.A.U. RTE.	SECTION	COUNTY	TOTAL SHEETS	SHEET NO.
2857	(145,146&146S-2)WRS&B-1	COOK	686	635
CONTRACT NO. 60Y72			ILLINOIS FED. AID PROJECT	

BY	DATE

ORIGINAL SURVEY	SURVEYED	BY	DATE
NOTE BOOK	PLOTTED		
	TEMPLATE		
	AREAS CHECKED		




ITEM	QTY	UNIT
COMMON EXCAVATION	61.2	SO. FT.
UNSUITABLE EXCAVATION	0.0	SO. FT.
EMBANKMENT	0.0	SO. FT.
TOPSOIL	0.4	SO. FT.
149 + 00.00		

ITEM	QTY	UNIT
COMMON EXCAVATION	66.5	SO. FT.
UNSUITABLE EXCAVATION	0.0	SO. FT.
EMBANKMENT	0.0	SO. FT.
TOPSOIL	0.0	SO. FT.
148 + 00.00		

ITEM	QTY	UNIT
COMMON EXCAVATION	50.8	SO. FT.
UNSUITABLE EXCAVATION	0.0	SO. FT.
EMBANKMENT	0.0	SO. FT.
TOPSOIL	0.1	SO. FT.
147 + 00.00		

ITEM	QTY	UNIT
COMMON EXCAVATION	46.5	SO. FT.
UNSUITABLE EXCAVATION	0.0	SO. FT.
EMBANKMENT	0.0	SO. FT.
TOPSOIL	0.3	SO. FT.
146 + 75.02		

FILE NAME: P:\A\PA-1A\3824-80\DOT Wood Street Ph 11\DRN\CADD Sheets - 60Y72\016072-1-11-24.dgn



USER NAME = APatterson	DESIGNED - AK	REVISIONS
	DRAWN - AK	
	CHECKED - AJP	
	DATE - 12/09/2022	

**STATE OF ILLINOIS
DEPARTMENT OF TRANSPORTATION**

SCALE: 1"=10'	SHEET 13	OF 61 SHEETS	STA. 146+75.02	TO STA. 149+00.00
---------------	----------	--------------	----------------	-------------------

**WOOD STREET CROSS SECTIONS
WOOD STREET/ASHLAND AVENUE**

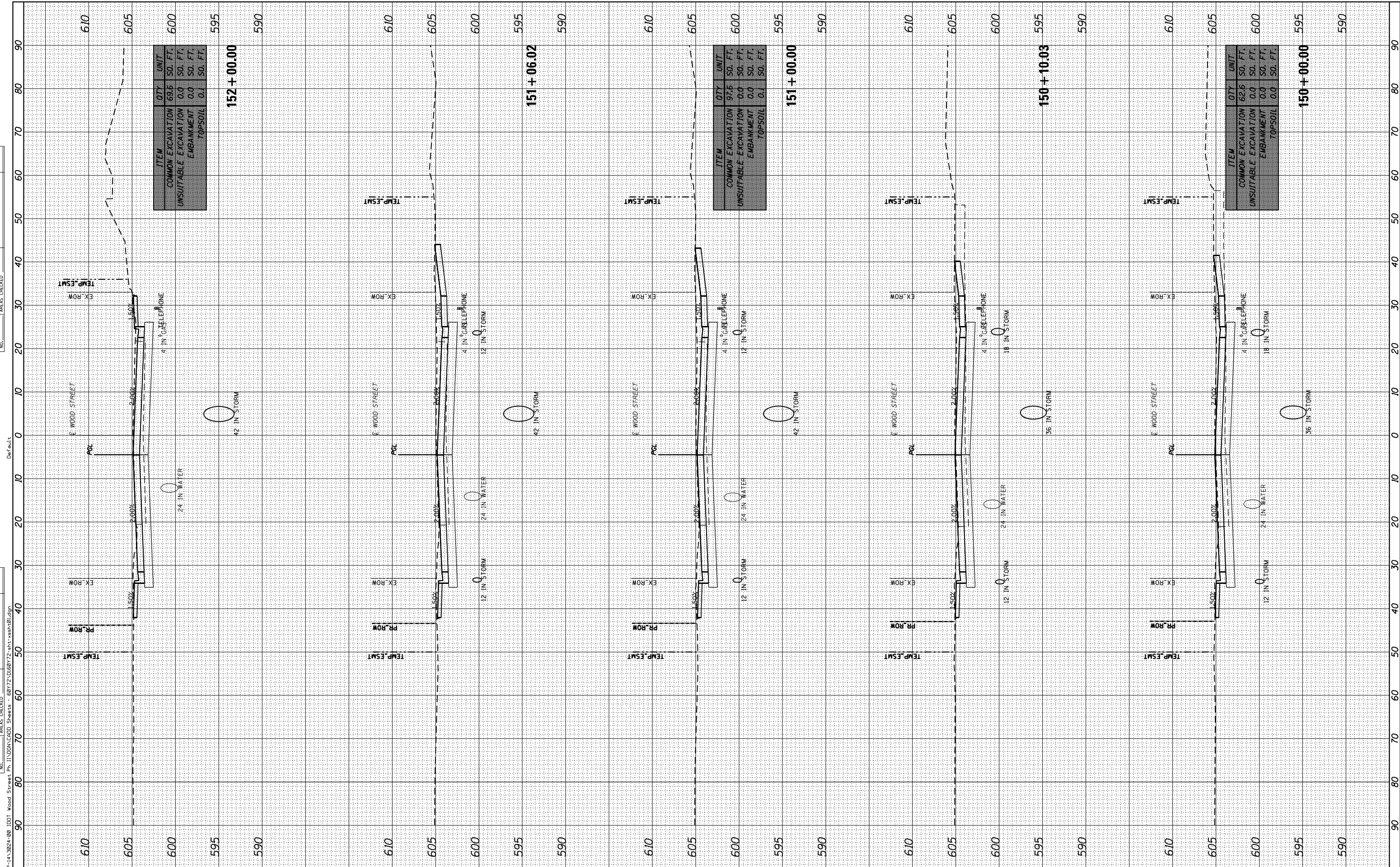
F.A.U. RTE.	SECTION	COUNTY	TOTAL SHEETS	SHEET NO.
2857	(145,146&146S-2)WRS&B-1	COOK	686	636
CONTRACT NO. 60Y72				
ILLINOIS FED. AID PROJECT				

BY	DATE

ORIGINAL SURVEY	SURVEYED	DATE
NOTE BOOK	PLOTTED	
	TEMPLATE	
	AREAS CHECKED	
	AREAS CHECKED	

FILE NAME = P:\A-1A\2024-80 IDOT Wood Street Ph.1\DRAWING\Sheet - 60Y72-016072-ash-ash01.dgn

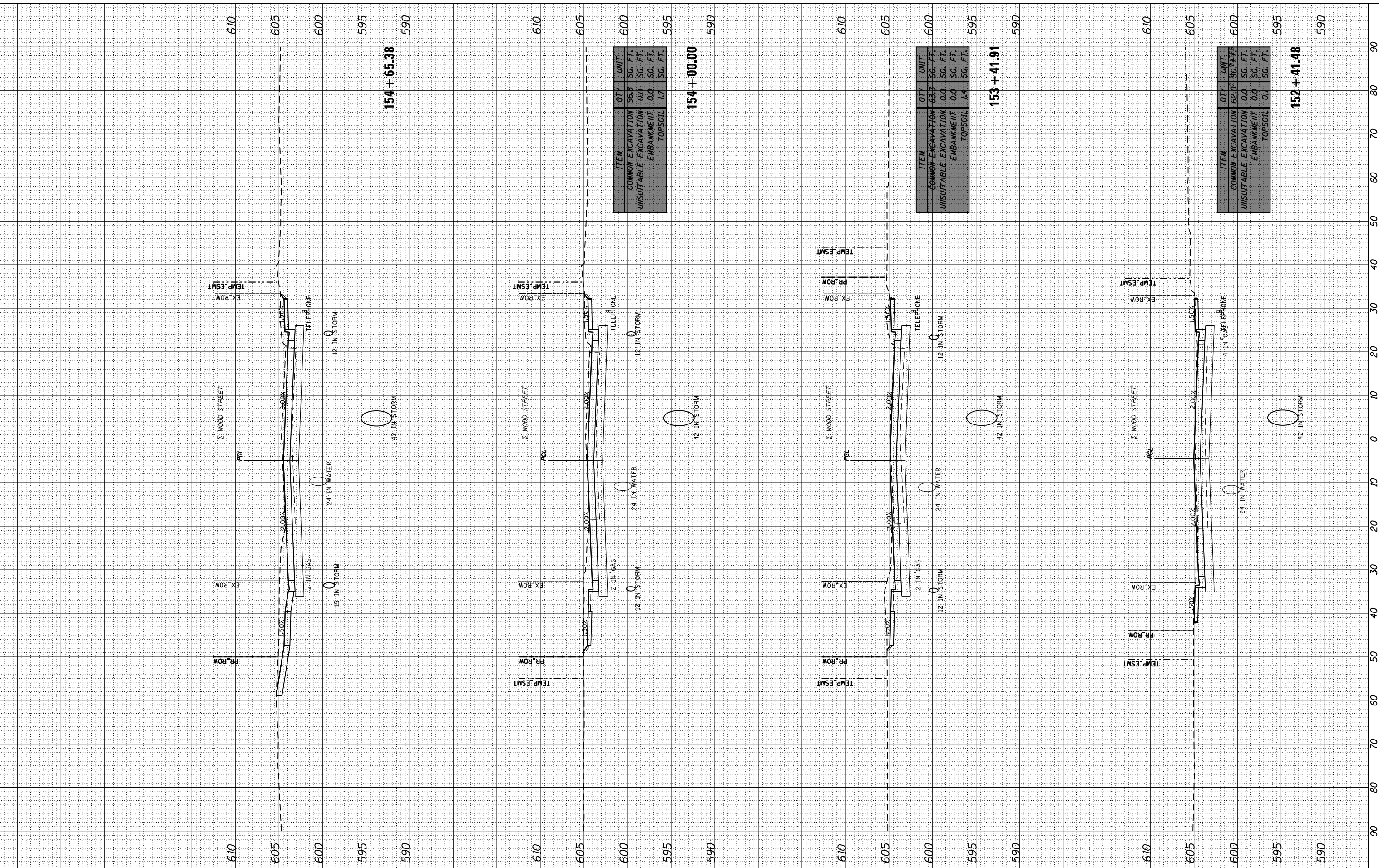
Default



BY	DATE

ORIGINAL SURVEY	SURVEYED	DATE
NOTE BOOK	PLOTTED	
	TEMPLATE	
	AREAS CHECKED	

FILE NAME = P:\A\PA-IA 3824-80 IDOT Wood Street Ph.1\DRAW\CAD\ Sheets - 60Y72\016072-sh1-ashl01.dgn



ITEM	QTY	UNIT
COMMON EXCAVATION	96.8	SO. FT.
UNSUITABLE EXCAVATION	0.0	SO. FT.
EMBANKMENT	0.0	SO. FT.
TOPSOIL	1.7	SO. FT.
154 + 00.00		


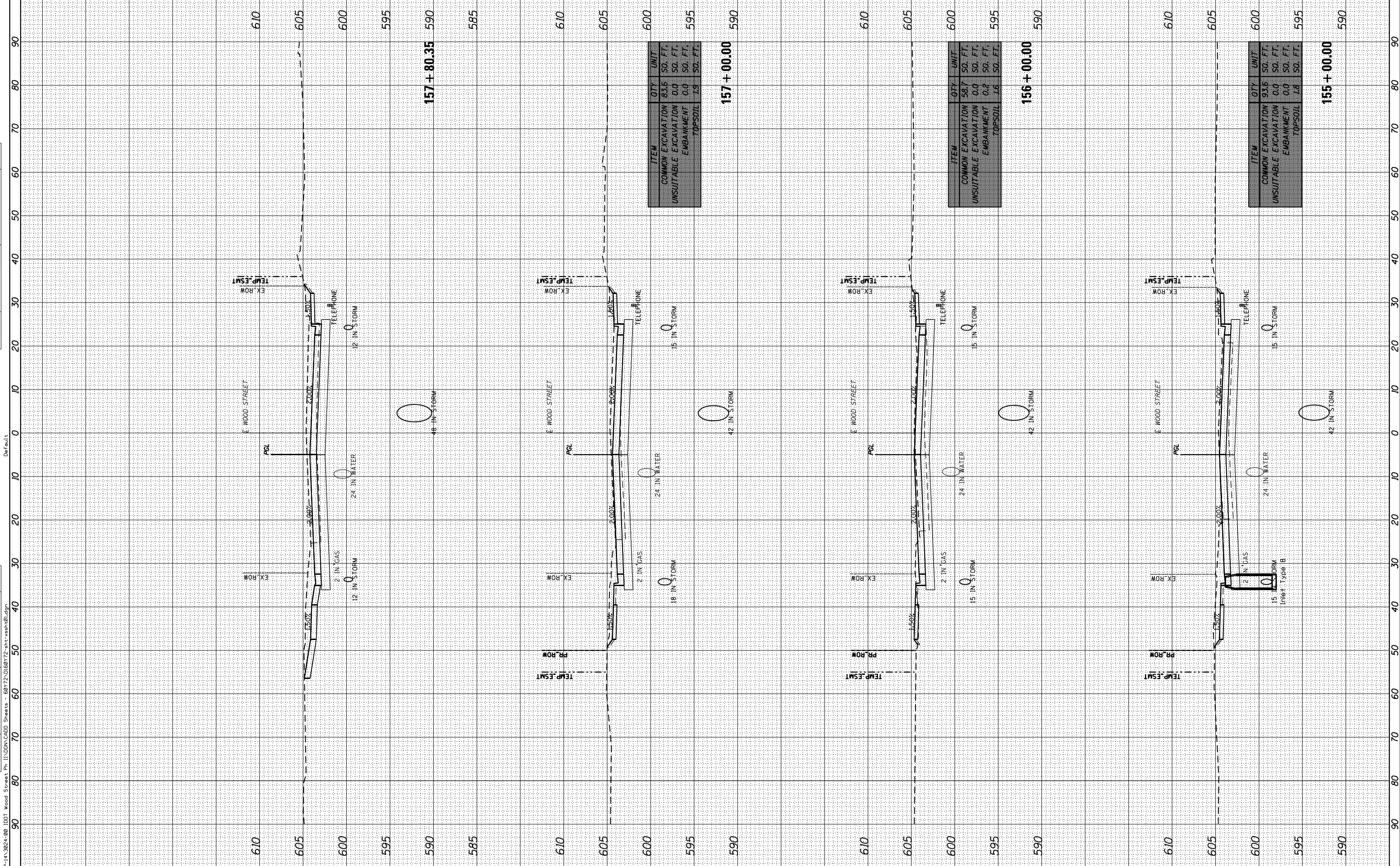
ITEM	QTY	UNIT
COMMON EXCAVATION	83.3	SO. FT.
UNSUITABLE EXCAVATION	0.0	SO. FT.
EMBANKMENT	0.0	SO. FT.
TOPSOIL	1.4	SO. FT.
153 + 41.91		

ITEM	QTY	UNIT
COMMON EXCAVATION	62.0	SO. FT.
UNSUITABLE EXCAVATION	0.0	SO. FT.
EMBANKMENT	0.0	SO. FT.
TOPSOIL	0.1	SO. FT.
152 + 41.48		

FINISH SURVEY	SURVEYED	DATE
NOTE BOOK	PLOTTED	
AREAS CHECKED	TEMPLATE	
	AREAS CHECKED	

ORIGINAL SURVEY	SURVEYED	DATE
NOTE BOOK	PLOTTED	
AREAS CHECKED	TEMPLATE	
	AREAS CHECKED	

FILE NAME = P:\A-1A-3824-80-IDD1 Wood Street Ph.1\DRAW\LOAD Sheets - 60Y72\016072-ash-ash01.dgn



USER NAME = APatterson	DESIGNED - AK	REVISIONS
PLOT SCALE = 20.0000' / in.	DRAWN - AK	REVISIONS
PLOT DATE = 12/13/2022	CHECKED - AJP	REVISIONS
	DATE - 12/09/2022	REVISIONS

**STATE OF ILLINOIS
DEPARTMENT OF TRANSPORTATION**

**WOOD STREET CROSS SECTIONS
WOOD STREET/ASHLAND AVENUE**

SCALE: 1"=10' SHEET 16 OF 61 SHEETS STA. 155+00.00 TO STA. 157+80.35

F.A.U. RTE.	SECTION	COUNTY	TOTAL SHEETS	SHEET NO.
2857	(145,146&1465-2)WRS&B-1	COOK	686	639
CONTRACT NO. 60Y72				

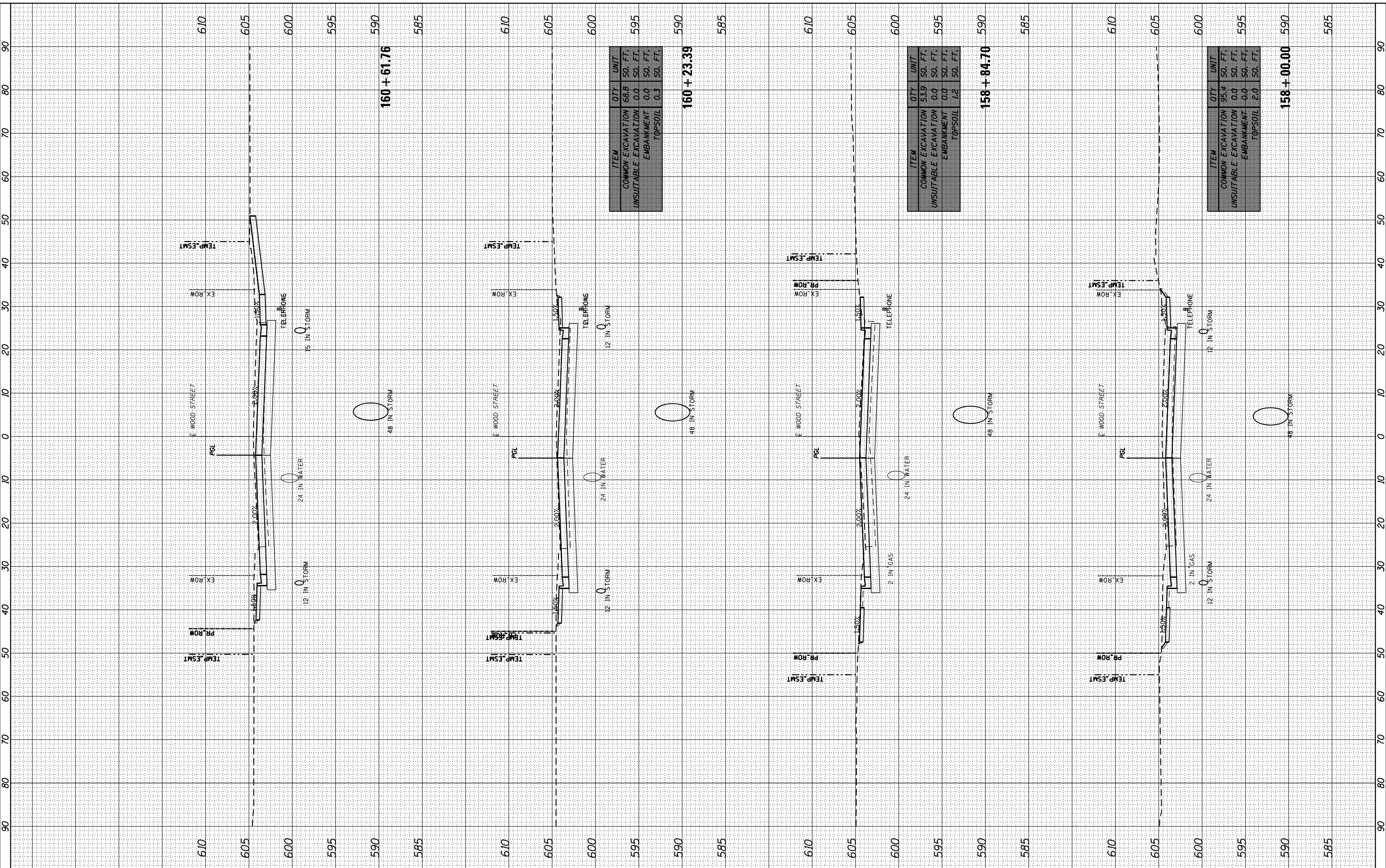
ILLINOIS FED. AID PROJECT

BY	DATE

ORIGINAL SURVEY	SURVEYED	BY	DATE
NOTE BOOK	PLOTTED		
	TEMPLATE		
	AREAS CHECKED		
	AREAS CHECKED		

Default

FILE NAME: P:\A\A\3024-80\DOT Wood Street Ph.1\DRN\CADD Sheets - 60Y72\016072-21t-ssh-01.dgn



ITEM	QTY	UNIT
COMMON EXCAVATION	68.9	SO. FT.
UNSUITABLE EXCAVATION	0.0	SO. FT.
EMBANKMENT	0.0	SO. FT.
TOPSOIL	0.3	SO. FT.
160 + 61.76		

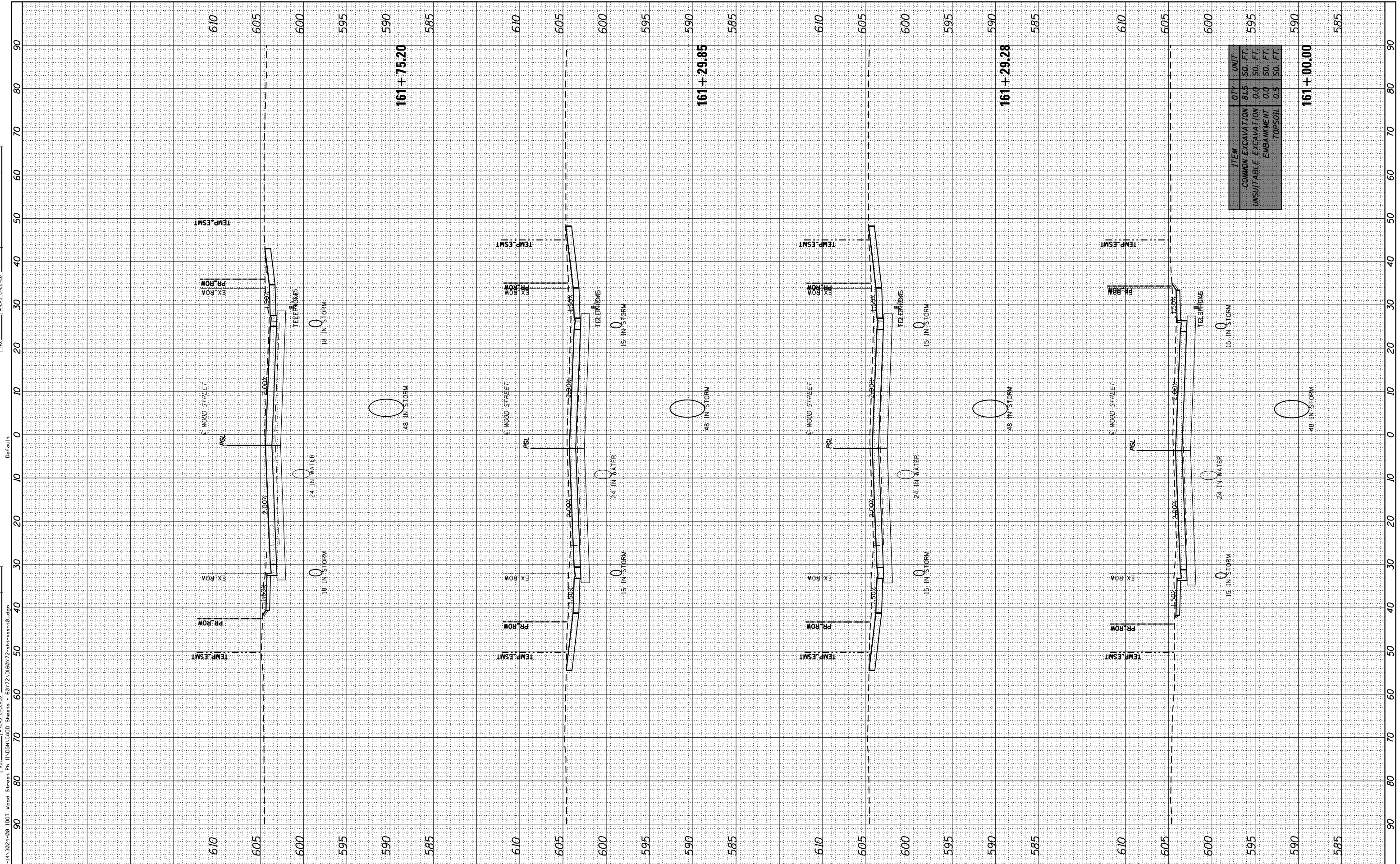
ITEM	QTY	UNIT
COMMON EXCAVATION	53.9	SO. FT.
UNSUITABLE EXCAVATION	0.0	SO. FT.
EMBANKMENT	0.0	SO. FT.
TOPSOIL	1.2	SO. FT.
158 + 84.70		

ITEM	QTY	UNIT
COMMON EXCAVATION	95.4	SO. FT.
UNSUITABLE EXCAVATION	0.0	SO. FT.
EMBANKMENT	0.0	SO. FT.
TOPSOIL	2.0	SO. FT.
158 + 00.00		

USER NAME = APatterson	DESIGNED - AK	REVISED -
PLOT SCALE = 20.0000' / in.	DRAWN - AK	REVISED -
PLOT DATE = 12/13/2022	CHECKED - AJP	REVISED -
	DATE - 12/09/2022	REVISED -

BY	DATE

ORIGINAL SURVEY	SURVEYED	BY	DATE
NOTE BOOK	PLOTTED		
	TEMPLATE		
	AREAS CHECKED		
	AREAS CHECKED		



ITEM	QTY	UNIT
COMMON EXCAVATION	81.5	SO. FT.
UNSUITABLE EXCAVATION	0.0	SO. FT.
EMBANKMENT	0.0	SO. FT.
TOPSOIL	0.5	SO. FT.

FILE NAME: P:\A-1A-3824-80-1\DOT Wood Street Ph.1\DWG\CADD Sheets - 60Y72-D16072-sh1-ssh1(0).dgn



USER NAME = APatterson
 PLOT SCALE = 20.0000" / in.
 PLOT DATE = 12/13/2022

DESIGNED - AK
 DRAWN - AK
 CHECKED - AJP
 DATE - 12/09/2022

REVISED -
 REVISED -
 REVISED -
 REVISED -

STATE OF ILLINOIS
 DEPARTMENT OF TRANSPORTATION

SCALE: 1"=10'

WOOD STREET CROSS SECTIONS
 WOOD STREET/ASHLAND AVENUE


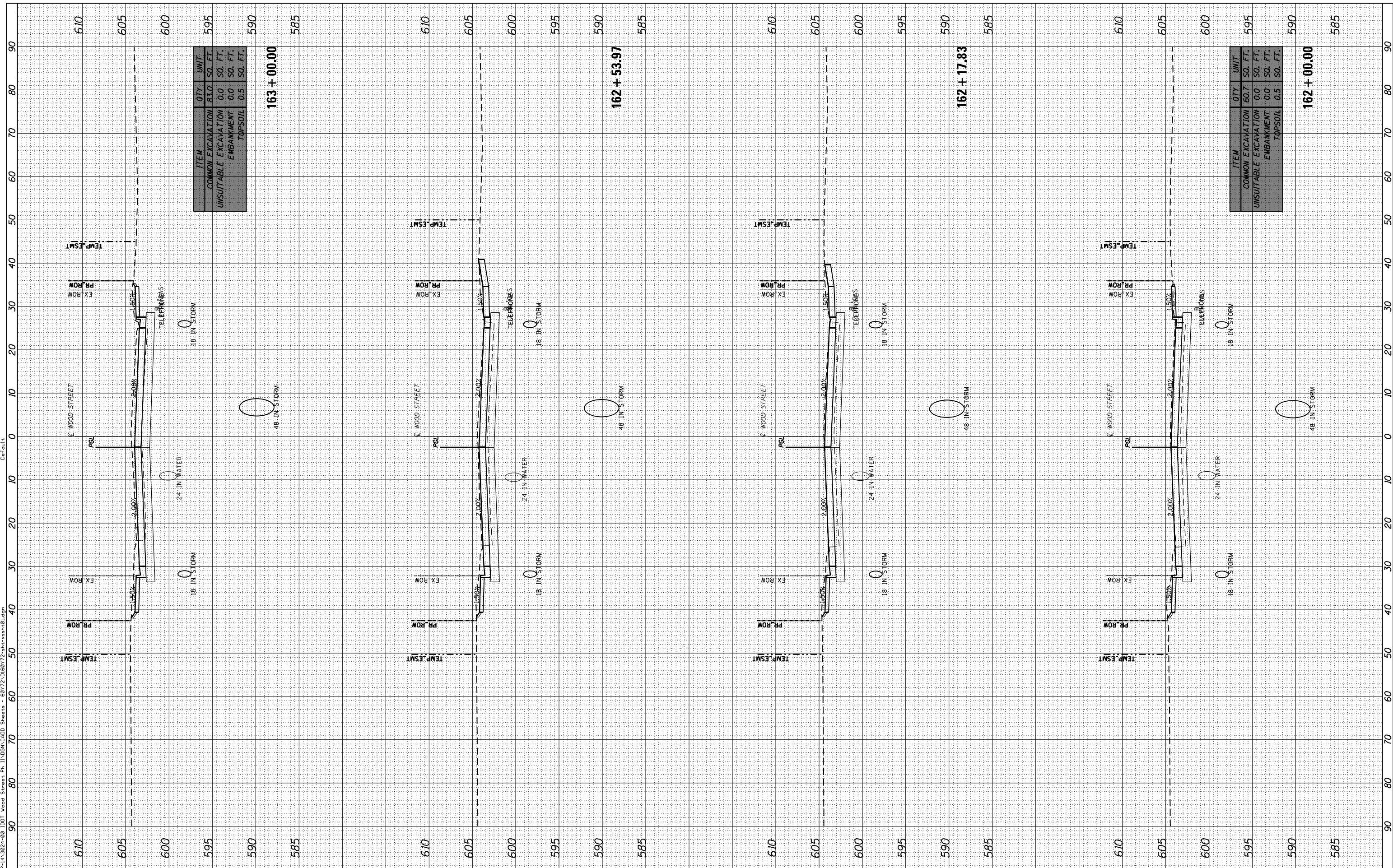
SHEET 18 OF 61 SHEETS STA. 161+00.00 TO STA. 161+75.20

F.A.U. RTE.	SECTION	COUNTY	TOTAL SHEETS	SHEET NO.
2857	(145,146&1465-2)WRS&B-1	COOK	686	641
CONTRACT NO. 60Y72			ILLINOIS FED. AID PROJECT	

BY	DATE

ORIGINAL SURVEY	SURVEYED	DATE
NOTE BOOK	PLOTTED	
	TEMPLATE	
	AREAS CHECKED	
	AREAS CHECKED	

FILE NAME = P:\A-1A\2024-80 IDOT Wood Street Ph. II\DRAW\CAD\Draws - 60Y72\016072-ash-ash01.dgn



USER NAME = APatterson	DESIGNED - AK	REVISED -
PLOT SCALE = 20.0000' / in.	DRAWN - AK	REVISED -
PLOT DATE = 12/13/2022	CHECKED - AJP	REVISED -
	DATE - 12/09/2022	REVISED -

**STATE OF ILLINOIS
DEPARTMENT OF TRANSPORTATION**

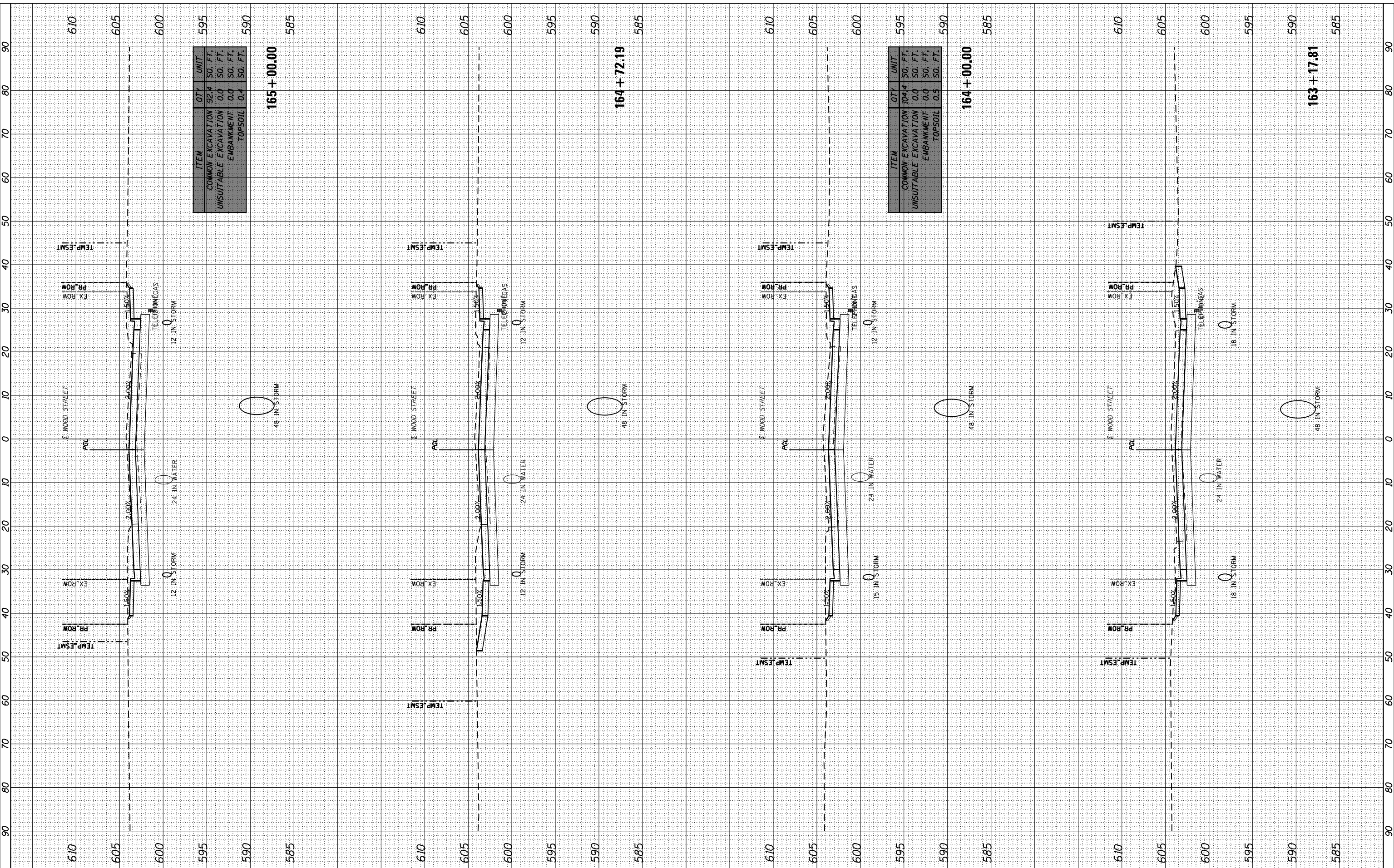
WOOD STREET CROSS SECTIONS WOOD STREET/ASHLAND AVENUE			
SCALE: 1"=10'	SHEET 19	OF 61 SHEETS	STA. 162+00.00 TO STA.163+00.00

F.A.U. RTE.	SECTION	COUNTY	TOTAL SHEETS	SHEET NO.
2857	(145,146&1465-2)WRS&B-1	COOK	686	642
CONTRACT NO. 60Y72				
ILLINOIS FED. AID PROJECT				

BY	DATE

ORIGINAL SURVEY	SURVEYED	BY	DATE
NOTE BOOK	PLOTTED		
	TEMPLATE		
	AREAS CHECKED		

FILE NAME = P:\A-1A\2024-80 IDOT Wood Street Ph. II\DWG\CADD Sheets - 60Y72\016072-ash-asht-01.dgn



USER NAME = APatterson
 PLOT SCALE = 20.0000' / in.
 PLOT DATE = 12/13/2022

DESIGNED - AK
 DRAWN - AK
 CHECKED - AJP
 DATE - 12/09/2022

REVISED -
 REVISED -
 REVISED -
 REVISED -

**STATE OF ILLINOIS
 DEPARTMENT OF TRANSPORTATION**

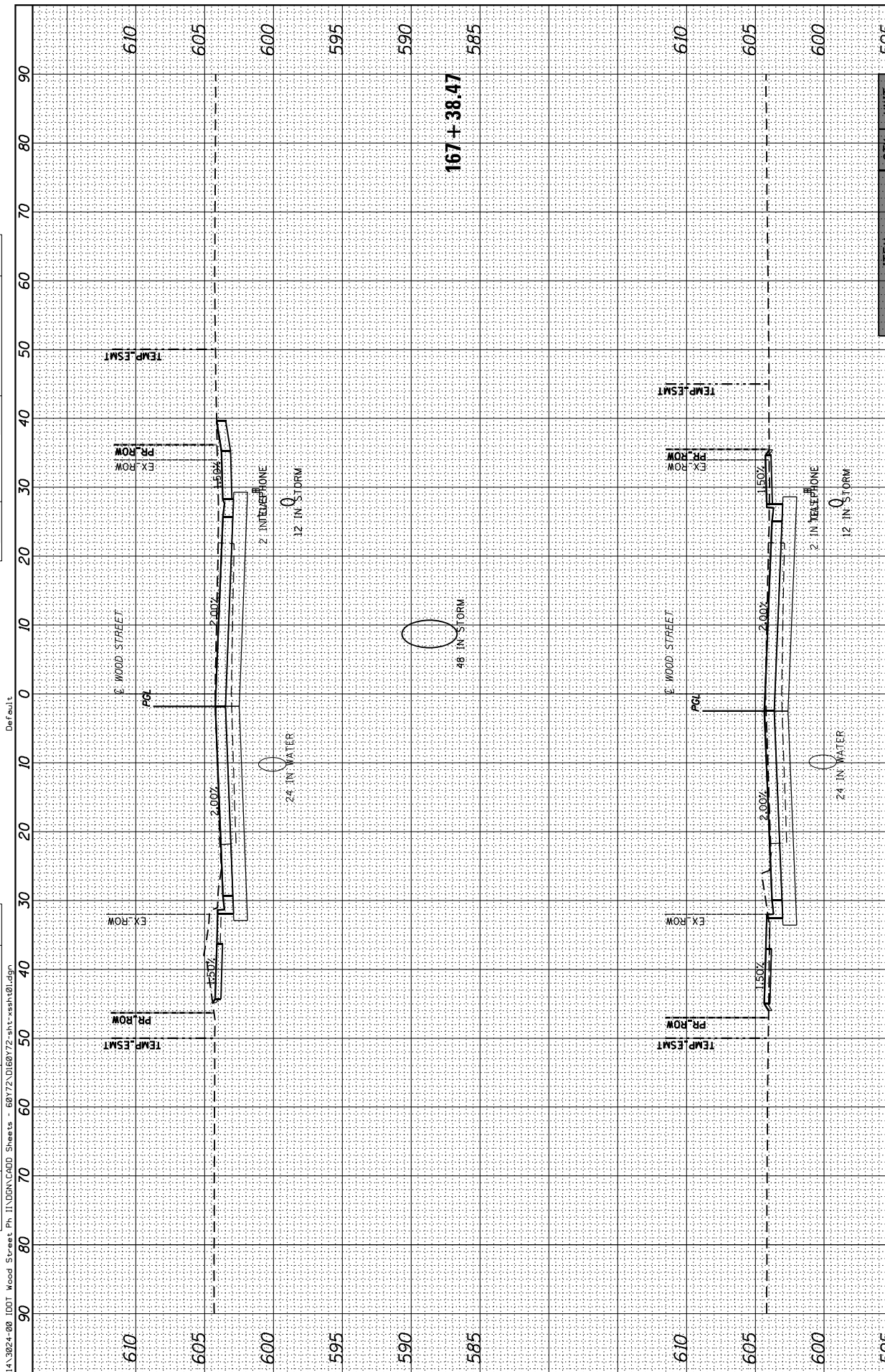
**WOOD STREET CROSS SECTIONS
 WOOD STREET/ASHLAND AVENUE**

SCALE: 1"=10' SHEET 20 OF 61 SHEETS STA. 163+17.81 TO STA. 165+00.00

F.A.U. RTE.	SECTION	COUNTY	TOTAL SHEETS	SHEET NO.
2857	(145,146&146S-2)WRS&B-1	COOK	686	643
				CONTRACT NO. 60Y72
ILLINOIS FED. AID PROJECT				

BY	DATE

ORIGINAL SURVEY	SURVEYED	BY	DATE
NOTE BOOK	PLOTTED		
	TEMPLATE		
	AREAS CHECKED		
	AREAS CHECKED		



ITEM	QTY	UNIT
COMMON EXCAVATION	62.0	SO. FT.
UNSUITABLE EXCAVATION	0.0	SO. FT.
EMBANKMENT	0.0	SO. FT.
TOPSOIL	1.6	SO. FT.

167+00.00

585

ITEM	QTY	UNIT
COMMON EXCAVATION	55.2	SO. FT.
UNSUITABLE EXCAVATION	0.0	SO. FT.
EMBANKMENT	1.3	SO. FT.
TOPSOIL	1.8	SO. FT.

166+58.70

585

ITEM	QTY	UNIT
COMMON EXCAVATION	86.4	SO. FT.
UNSUITABLE EXCAVATION	0.0	SO. FT.
EMBANKMENT	0.0	SO. FT.
TOPSOIL	0.4	SO. FT.

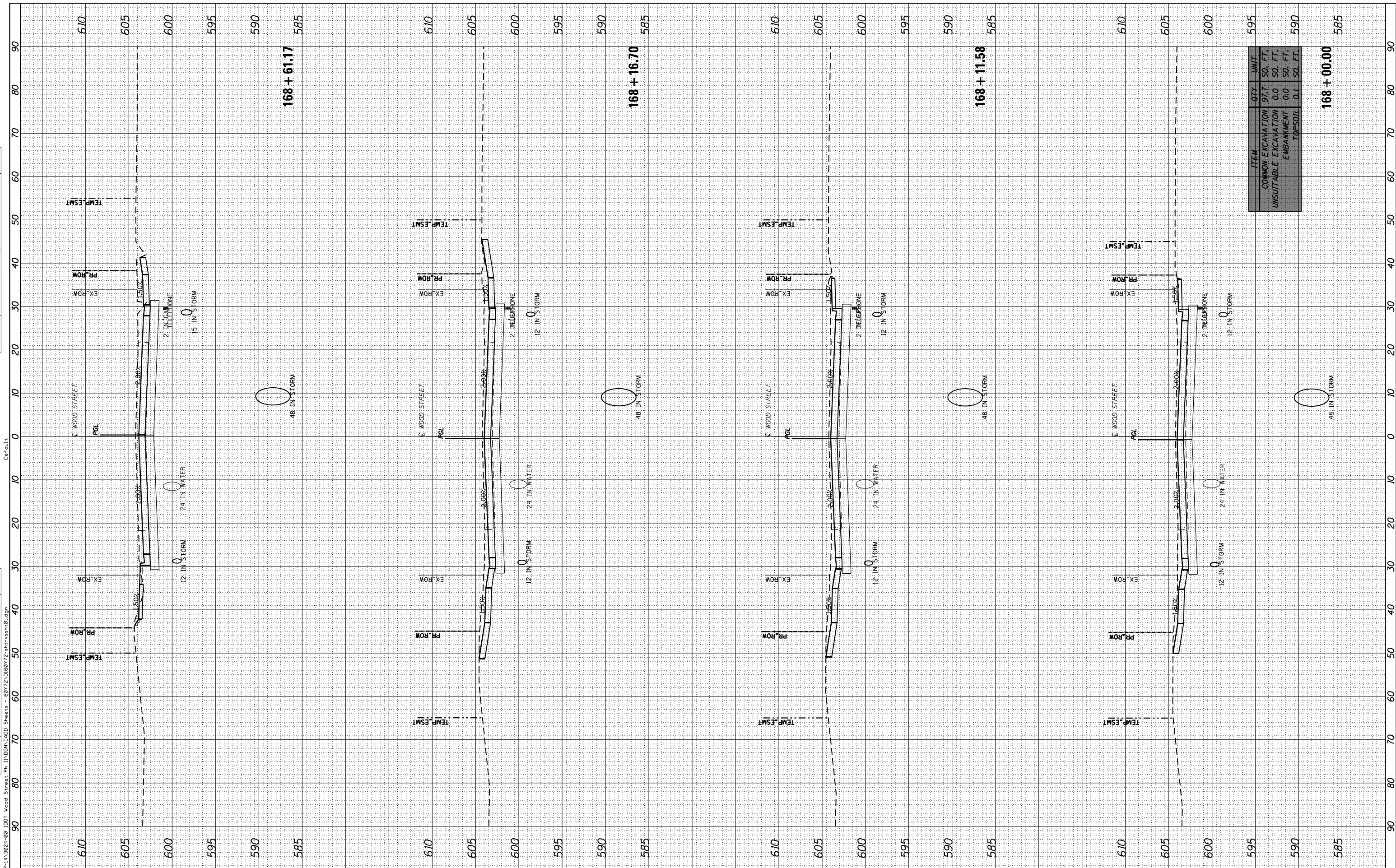
165+71.74

585

BY	DATE

ORIGINAL SURVEY	SURVEYED	DATE
NOTE BOOK	PLOTTED	
AREAS CHECKED	TEMPLATE	
	AREAS	
	CHECKED	

FILE NAME = P:\A\1A.3824-80 IDOT Wood Street Ph.1\DRAW\CAD\Draws - 60Y72\016872-ash-ssht-01.dgn



ITEM	QTY	UNIT
COMMON EXCAVATION	97.7	SQ. FT.
UNSUITABLE EXCAVATION	0.0	SQ. FT.
EMBANKMENT	0.0	SQ. FT.
TOPSOIL	0.1	SQ. FT.

168 + 61.17		585
168 + 16.70		585
168 + 11.58		585
168 + 00.00		585



USER NAME = APatterson	DESIGNED - AK	REVISED -
PLOT SCALE = 20.0000' / in.	DRAWN - AK	REVISED -
PLOT DATE = 12/13/2022	CHECKED - AJP	REVISED -
	DATE - 12/09/2022	REVISED -

STATE OF ILLINOIS
DEPARTMENT OF TRANSPORTATION

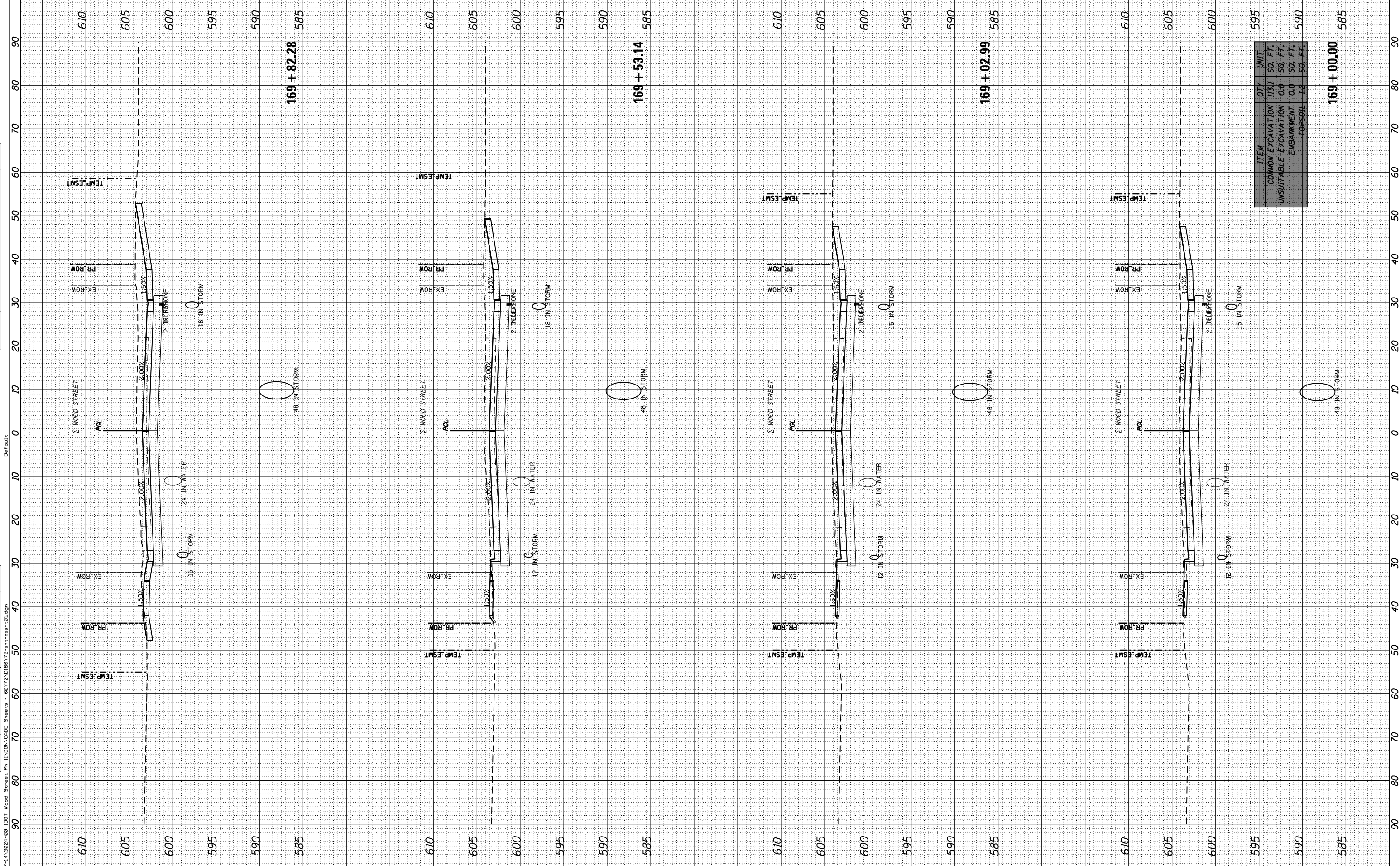
WOOD STREET CROSS SECTIONS			
WOOD STREET/ASHLAND AVENUE			
SCALE: 1"=10'	SHEET 22	OF 61 SHEETS	STA. 168+00.00 TO STA. 168+61.17

F.A.U. RTE.	SECTION	COUNTY	TOTAL SHEETS	SHEET NO.
2857	(145,146&1465-2)WRS&B-1	COOK	686	645
CONTRACT NO. 60Y72			ILLINOIS FED. AID PROJECT	

BY	DATE

ORIGINAL SURVEY	SURVEYED	DATE
NOTE BOOK	PLOTTED	
AREAS CHECKED	TEMPLATE	
	AREAS	
	CHECKED	

FILE NAME = P:\A-1A-3824-80-IDD1 Wood Street Ph.1\DRAW\LOAD Sheets - 60Y72\016072-ash-asht-01.dgn



ITEM	QTY	UNIT
COMMON EXCAVATION	113.1	SO. FT.
UNSUITABLE EXCAVATION	0.0	SO. FT.
EMBANKMENT	0.0	SO. FT.
TOPSOIL	1.2	SO. FT.

INFRASTRUCTURE ENGINEERING
 1 South Wacker | Suite 2650 | Chicago, IL 60606
 773.455.6666 | 773.455.6666 | www.infrastructureeng.com

USER NAME =	APatterson
DESIGNED -	AK
DRAWN -	AK
CHECKED -	AJP
DATE -	12/09/2022

REVISED -	
REVISED -	
REVISED -	
REVISED -	

**STATE OF ILLINOIS
DEPARTMENT OF TRANSPORTATION**

SCALE: 1"=10'	SHEET 23	OF 61 SHEETS	STA. 169+00.00	TO STA. 169+82.28
---------------	----------	--------------	----------------	-------------------

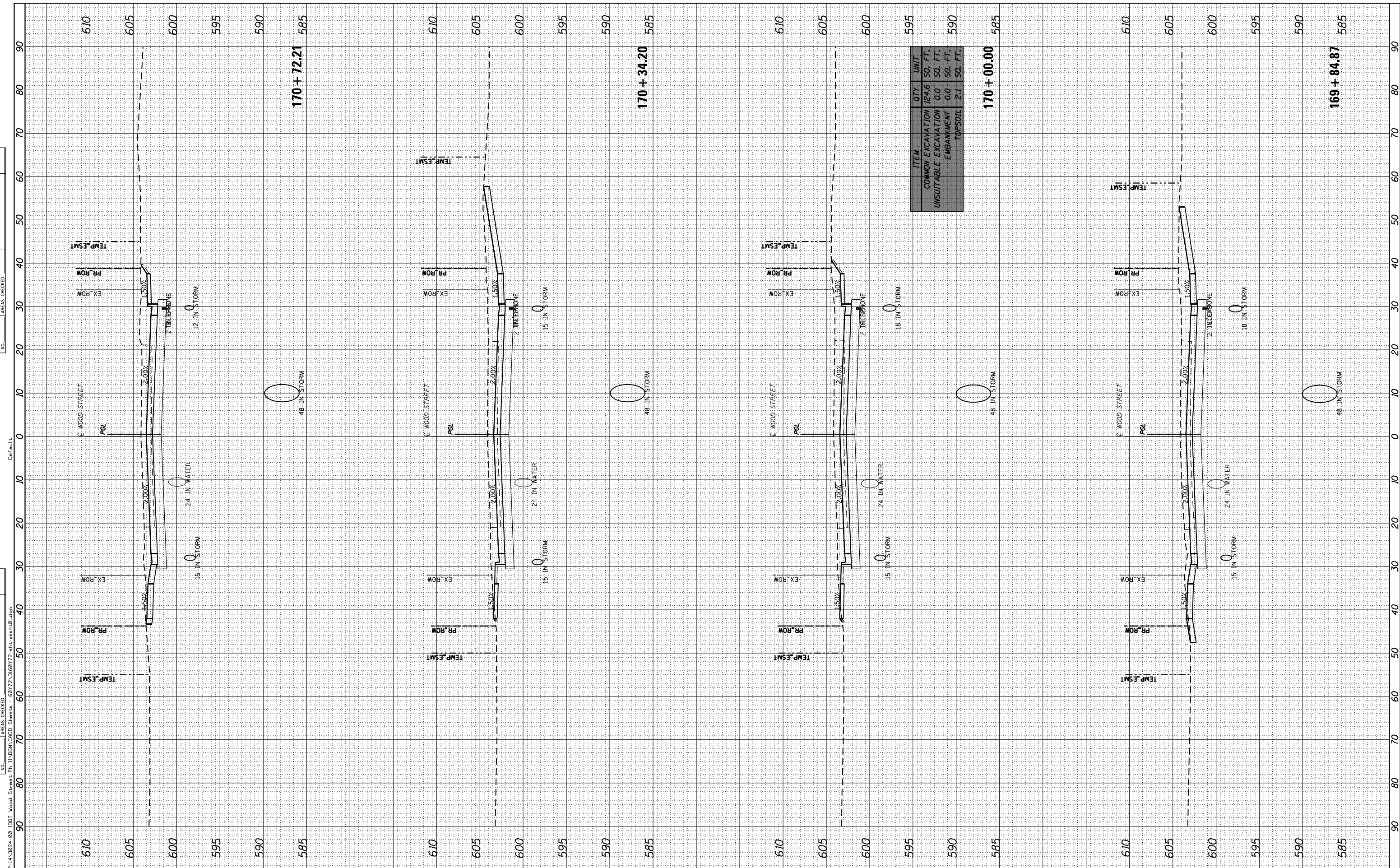
**WOOD STREET CROSS SECTIONS
WOOD STREET/ASHLAND AVENUE**

F.A.U. RTE.	SECTION	COUNTY	TOTAL SHEETS	SHEET NO.
2857	(145,146&1465-2)WRS&B-1	COOK	686	646
CONTRACT NO. 60Y72				ILLINOIS FED. AID PROJECT

BY	DATE	FINISHED	DATE
ORIGINAL SURVEY	SURVEYED	TEMPLATED	TEMPLATED
NOTE BOOK	NOTE BOOK	AREAS CHECKED	AREAS CHECKED
NO.	NO.		

BY	DATE	ORIGINAL SURVEY	SURVEYED
		NOTE BOOK	NOTE BOOK
		AREAS CHECKED	AREAS CHECKED

FILE NAME = P:\A-1A\3824-80_IDOT_Wood Street Ph.1\DRAWING\60Y2_Sheets - 60Y22-D16972-sht-ash-01.dgn



ITEM	QTY	UNIT
COMMON EXCAVATION	124.6	SO. FT.
UNSUITABLE EXCAVATION	0.0	SO. FT.
EMBANKMENT	0.0	SO. FT.
TOPSOIL	2.1	SO. FT.
170+00.00		585



USER NAME = APatterson
 PLOT SCALE = 20.0000' / in.
 PLOT DATE = 12/13/2022

DESIGNED - AK
 DRAWN - AK
 CHECKED - AJP
 DATE - 12/09/2022

REVISED -
 REVISED -
 REVISED -
 REVISED -

STATE OF ILLINOIS
 DEPARTMENT OF TRANSPORTATION

WOOD STREET CROSS SECTIONS
 WOOD STREET/ASHLAND AVENUE

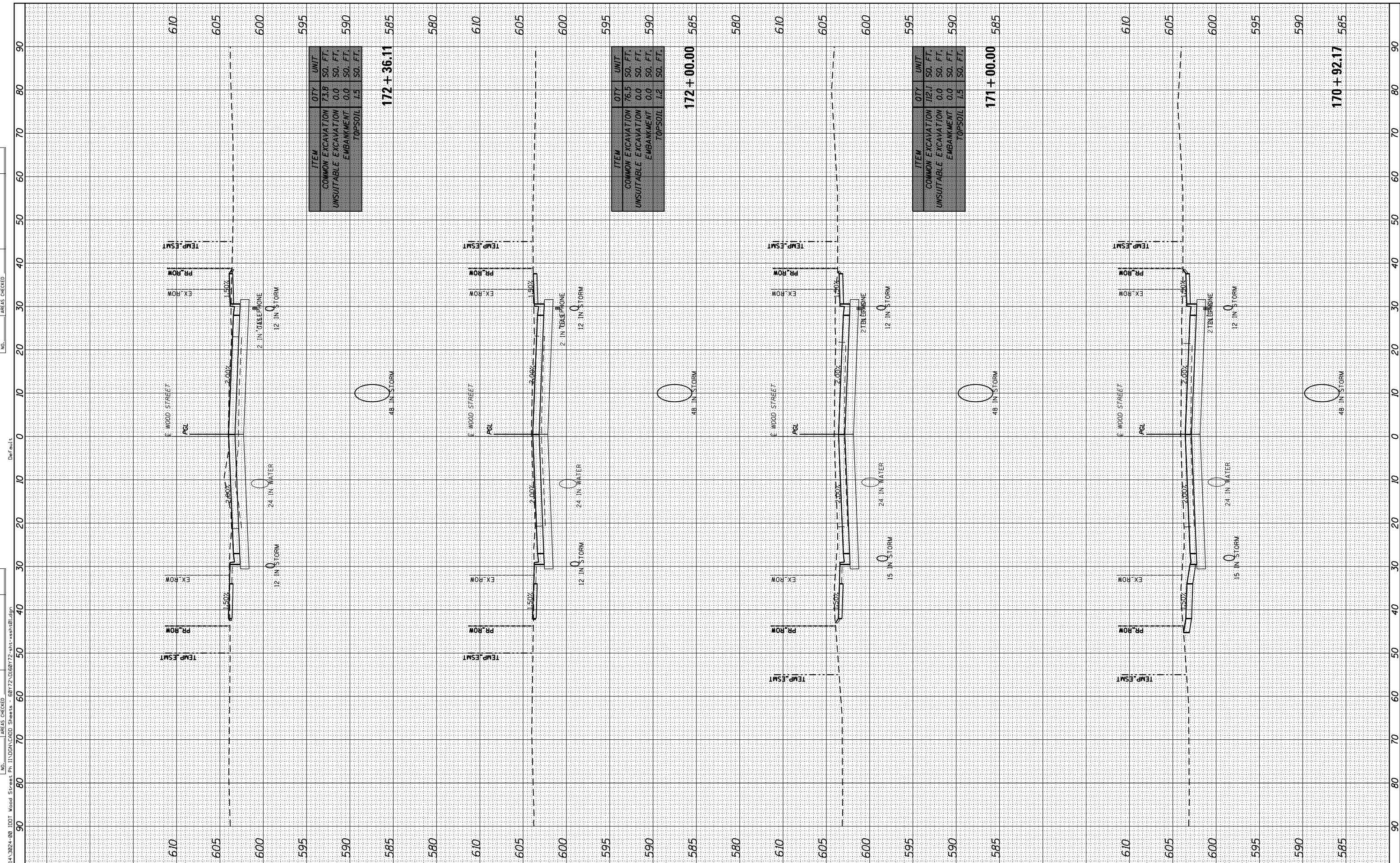
SCALE: 1"=10' SHEET 24 OF 61 SHEETS STA. 169+84.87 TO STA. 170+72.21

F.A.U. RTE.	SECTION	COUNTY	TOTAL SHEETS	SHEET NO.
2857	(145,146&1465-2)WRS&B-1	COOK	686	647
CONTRACT NO. 60Y22				

ILLINOIS FED. AID PROJECT

BY	DATE

ORIGINAL SURVEY	SURVEYED	DATE
NOTE BOOK	PLOTTED	
	TEMPLATE	
	AREAS CHECKED	
	AREAS CHECKED	



ITEM	QTY	UNIT
COMMON EXCAVATION	73.8	SO. FT.
UNSUITABLE EXCAVATION	0.0	SO. FT.
EMBANKMENT	0.0	SO. FT.
TOPSOIL	1.5	SO. FT.
172 + 36.11		

ITEM	QTY	UNIT
COMMON EXCAVATION	76.5	SO. FT.
UNSUITABLE EXCAVATION	0.0	SO. FT.
EMBANKMENT	0.0	SO. FT.
TOPSOIL	1.2	SO. FT.
172 + 00.00		

ITEM	QTY	UNIT
COMMON EXCAVATION	112.1	SO. FT.
UNSUITABLE EXCAVATION	0.0	SO. FT.
EMBANKMENT	0.0	SO. FT.
TOPSOIL	1.5	SO. FT.
171 + 00.00		

170 + 92.17	585
--------------------	------------

FILE NAME: P:\A\PA-1A\2024-80 IDOT Wood Street Ph. 11\DWG\CADD Sheets - 60Y72-D16072-sht-ashl-01.dgn

INFRASTRUCTURE ENGINEERING
1 South Wacker | Suite 2650 | Chicago, IL 60606
 773.455.8661 | P: 773.455.8664 | www.infrastructure.com

USER NAME =	APatterson
DESIGNED -	AK
DRAWN -	AK
CHECKED -	AJP
DATE -	12/09/2022

REVISD -	
REVISD -	
REVISD -	
REVISD -	

STATE OF ILLINOIS
DEPARTMENT OF TRANSPORTATION

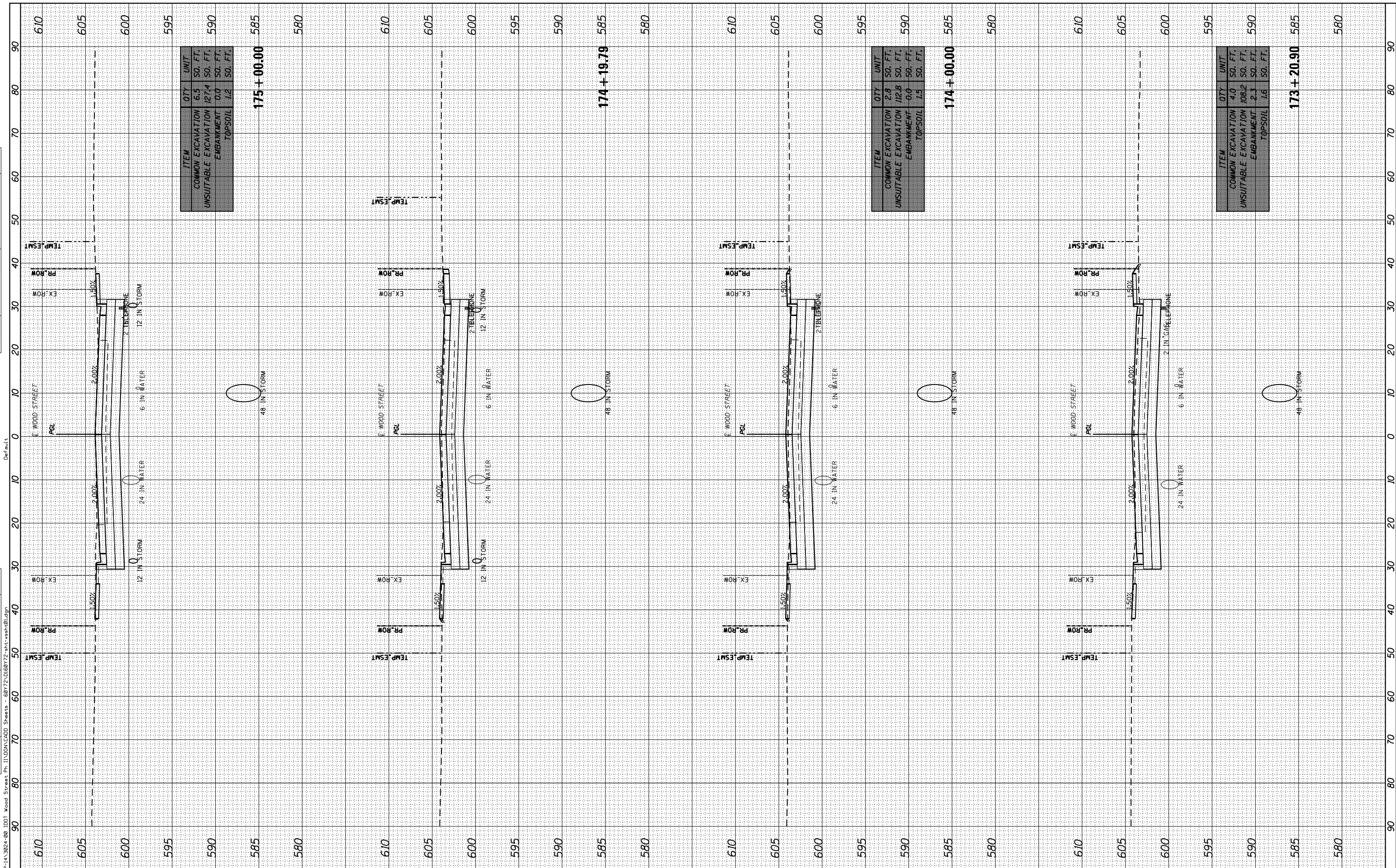
WOOD STREET CROSS SECTIONS
WOOD STREET/ASHLAND AVENUE
 SCALE: 1"=10' SHEET 25 OF 61 SHEETS STA. 170+92.17 TO STA.172+36.11

F.A.U. RTE.	SECTION	COUNTY	TOTAL SHEETS	SHEET NO.
2857	(145,146&1465-2)WRS&B-1	COOK	686	648
CONTRACT NO. 60Y72				
ILLINOIS FED. AID PROJECT				

BY	DATE

ORIGINAL SURVEY	SURVEYED	DATE
NOTE BOOK	PLOTTED	
	TEMPLATE	
	AREAS CHECKED	
	AREAS CHECKED	

FILE NAME = P:\A-1A\3824-80\DOT Wood Street Ph.1\DRAW\LOAD Sheets - 60Y72\016072-sht-xsh-01.dgn



ITEM	QTY	UNIT
COMMON EXCAVATION	6.5	SO. FT.
UNSUITABLE EXCAVATION	127.4	SO. FT.
EMBANKMENT	0.0	SO. FT.
TOPSOIL	1.2	SO. FT.

175+00.00

174+19.79

ITEM	QTY	UNIT
COMMON EXCAVATION	2.8	SO. FT.
UNSUITABLE EXCAVATION	112.8	SO. FT.
EMBANKMENT	0.0	SO. FT.
TOPSOIL	1.5	SO. FT.

174+00.00

ITEM	QTY	UNIT
COMMON EXCAVATION	4.0	SO. FT.
UNSUITABLE EXCAVATION	108.2	SO. FT.
EMBANKMENT	2.3	SO. FT.
TOPSOIL	1.6	SO. FT.

173+20.90



USER NAME =	APatterson
PLOT SCALE =	20.0000' / in.
PLOT DATE =	12/13/2022

DESIGNED -	AK
DRAWN -	AK
CHECKED -	AJP
DATE -	12/09/2022

REVISED -	
REVISED -	
REVISED -	
REVISED -	

**STATE OF ILLINOIS
DEPARTMENT OF TRANSPORTATION**

**WOOD STREET CROSS SECTIONS
WOOD STREET/ASHLAND AVENUE**

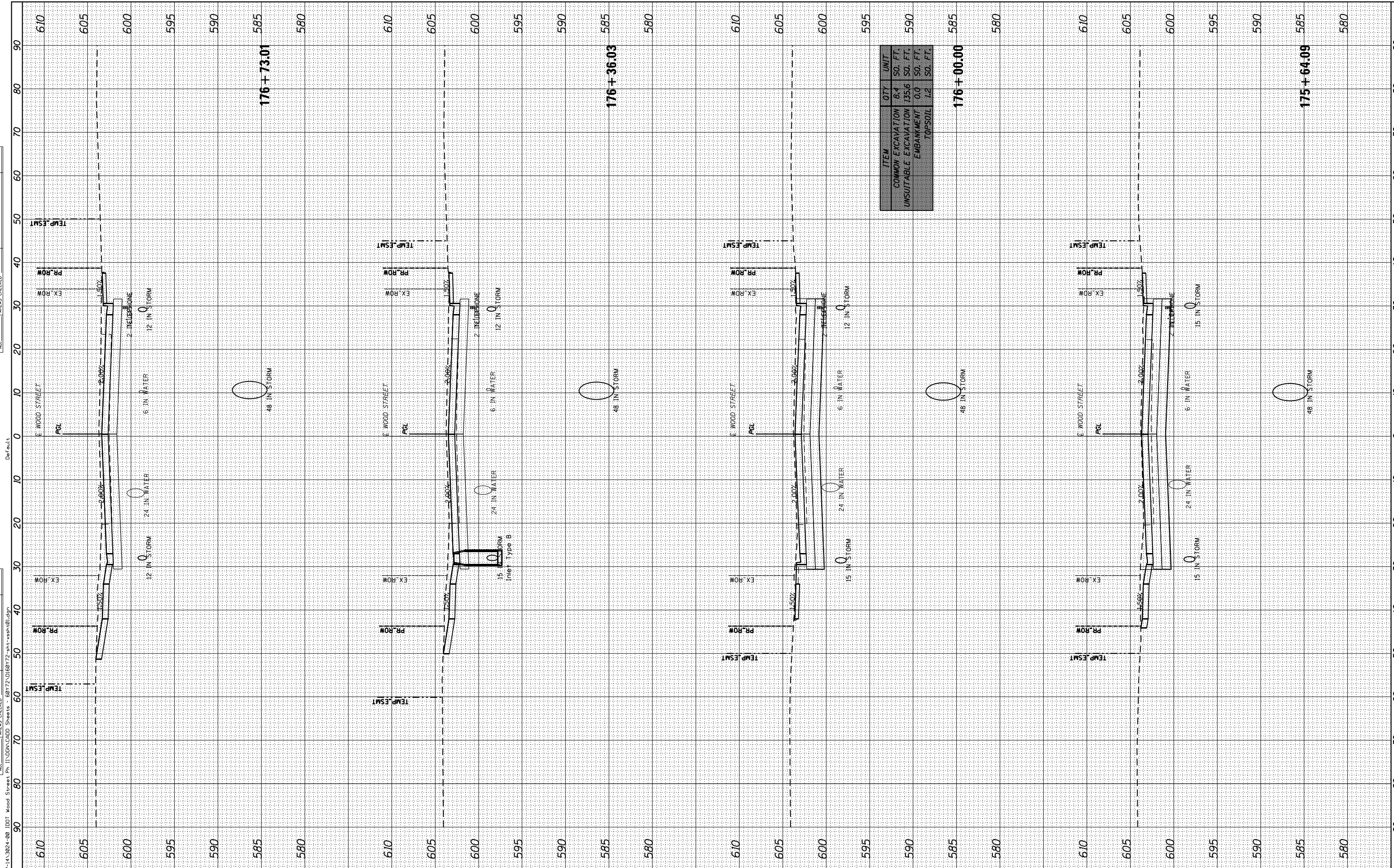
SCALE: 1"=10' SHEET 26 OF 61 SHEETS STA. 173+20.90 TO STA. 175+00.00

F.A.U. RTE.	SECTION	COUNTY	TOTAL SHEETS	SHEET NO.
2857	(145,146&1465-2)WRS&B-1	COOK	686	649
CONTRACT NO. 60Y72				

ILLINOIS FED. AID PROJECT

BY	DATE
BY	DATE

FINISHED SURVEY	SURVEYED	PLOTTED	AREAS CHECKED
NOTE BOOK	TEMPLE	AREAS	CHECKED



ITEM	QTY	UNIT
COMMON EXCAVATION	8.4	SQ. FT.
UNSUITABLE EXCAVATION	135.6	SQ. FT.
EMBANKMENT	0.0	SQ. FT.
TOPSOIL	1.2	SQ. FT.

176 + 00.00

175 + 64.09

USER NAME = APatterson	DESIGNED - AK	REVISED -
PLLOT SCALE = 20.0000' / in.	DRAWN - AK	REVISED -
PLLOT DATE = 12/13/2022	CHECKED - AJP	REVISED -
	DATE - 12/09/2022	REVISED -

STATE OF ILLINOIS
DEPARTMENT OF TRANSPORTATION

SCALE: 1"=10'

WOOD STREET CROSS SECTIONS
WOOD STREET/ASHLAND AVENUE

SHEET 27 OF 61 SHEETS STA. 175+64.09 TO STA. 176+73.01

F.A.U. RTE.	SECTION	COUNTY	TOTAL SHEETS	SHEET NO.
2857	(145,146&146S-2)WRS&B-1	COOK	686	650

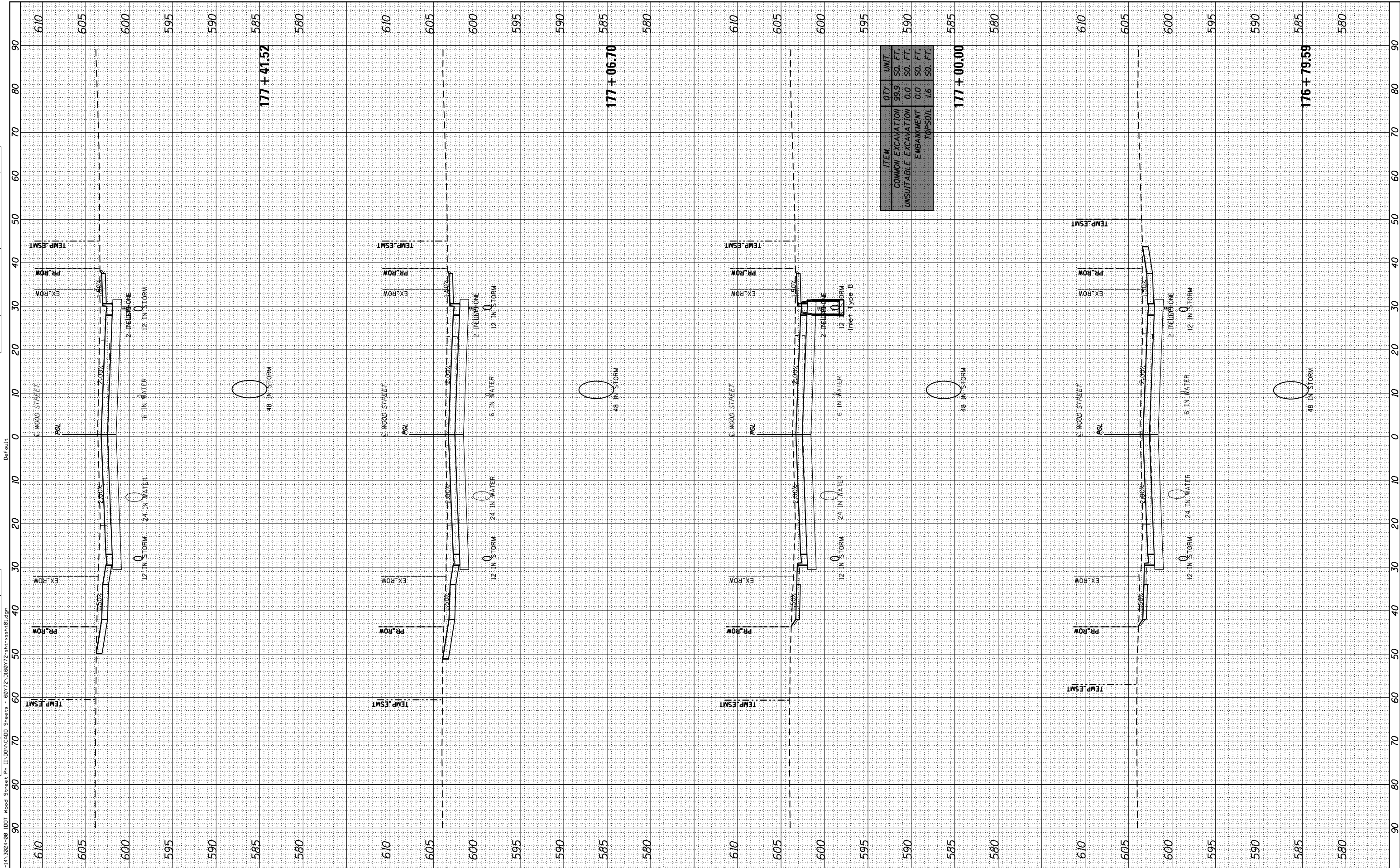
CONTRACT NO. 60Y72

ILLINOIS FED. AID PROJECT

BY	DATE
FINISH SURVEY	SURVEYED
NOTE BOOK	PLOTTED
	AREAS CHECKED

BY	DATE
ORIGINAL SURVEY	SURVEYED
NOTE BOOK	PLOTTED
	AREAS CHECKED

FILE NAME: P:\A\A\3824-80 IDOT Wood Street Ph. 11\DRN\CADD Sheets - 60Y72\016072-sh1-ash01.dgn



ITEM	QTY	UNIT
COMMON EXCAVATION	99.9	SO. FT.
UNSUITABLE EXCAVATION	0.0	SO. FT.
EMBANKMENT	0.0	SO. FT.
TOPSOIL	1.6	SO. FT.

INFRASTRUCTURE ENGINEERING INCORPORATED
 1 South Wacker | Suite 2650 | Chicago, IL 60606
 773.245.6866 | 773.245.6867 | www.infrastructure.com

USER NAME =	APatterson
DESIGNED -	AK
DRAWN -	AK
CHECKED -	AJP
DATE -	12/09/2022

REVISED -	
REVISED -	
REVISED -	
REVISED -	

**STATE OF ILLINOIS
DEPARTMENT OF TRANSPORTATION**

**WOOD STREET CROSS SECTIONS
WOOD STREET/ASHLAND AVENUE**

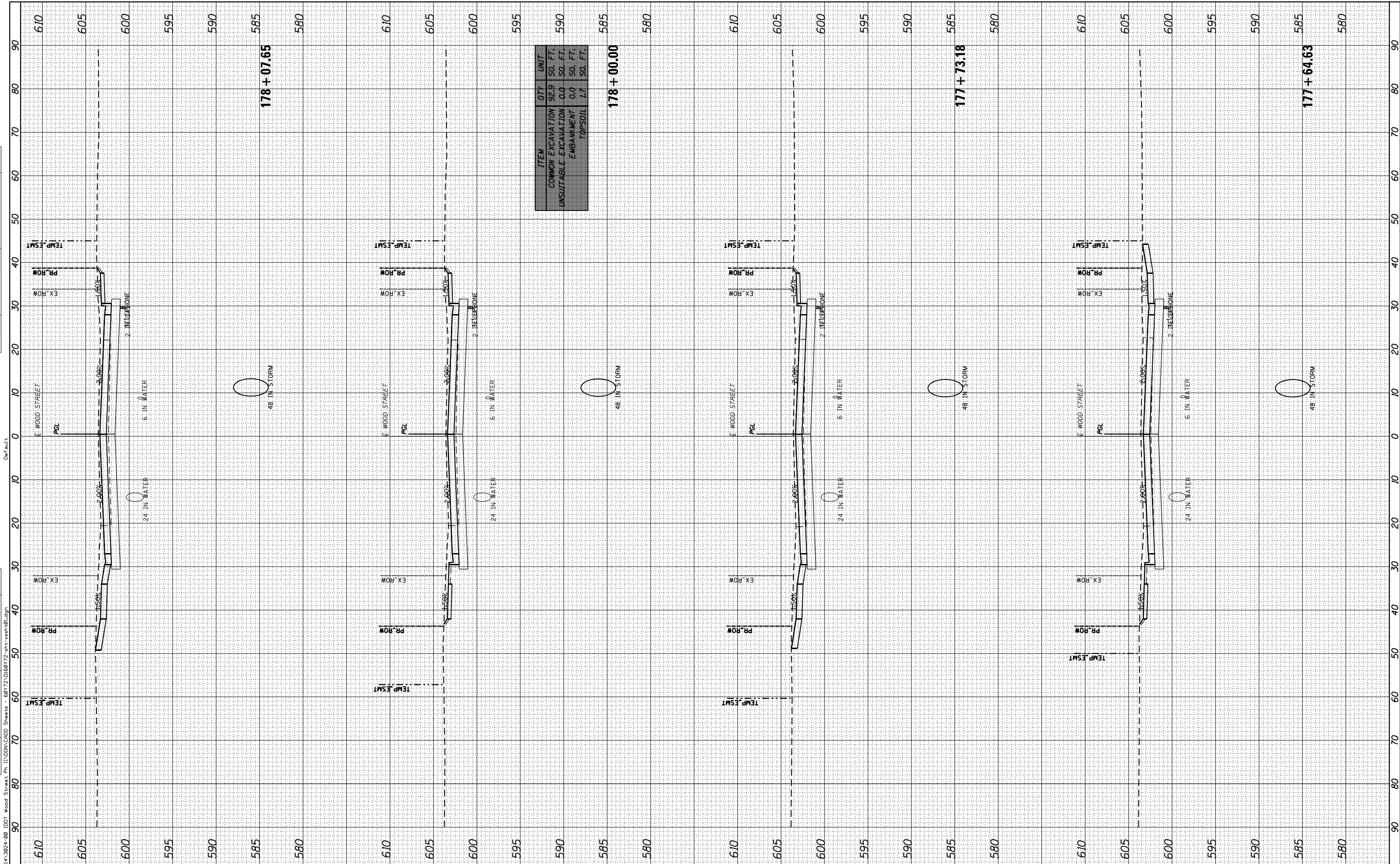
SCALE: 1"=10' SHEET 28 OF 61 SHEETS STA. 176+79.59 TO STA. 177+41.52

F.A.U. RTE.	SECTION	COUNTY	TOTAL SHEETS	SHEET NO.
2857	(145,146&146S-2)WRS&B-1	COOK	686	651
				CONTRACT NO. 60Y72
ILLINOIS FED. AID PROJECT				

BY	DATE

ORIGINAL SURVEY	SURVEYED
NOTE BOOK	PLOTTED
	TEMPLATE
	AREAS CHECKED
	AREAS CHECKED

FILE NAME: P:\A-1A\3824-80 IDOT Wood Street Ph.1\DRAW\CAD Sheets - 60Y72\016072-sht-ash-01.dgn



ITEM	QTY	UNIT
COMMON EXCAVATION	92.9	SO. FT.
UNSUITABLE EXCAVATION	0.0	SO. FT.
EMBANKMENT	0.0	SO. FT.
TOPSOIL	0.0	LT. SO. FT.
178 + 07.65		178 + 00.00
177 + 73.18		177 + 64.63



USER NAME = APatterson
 PLOT SCALE = 20.0000' / in.
 PLOT DATE = 12/13/2022

DESIGNED - AK
 DRAWN - AK
 CHECKED - AJP
 DATE - 12/09/2022

REVISED -
 REVISED -
 REVISED -
 REVISED -

**STATE OF ILLINOIS
 DEPARTMENT OF TRANSPORTATION**

**WOOD STREET CROSS SECTIONS
 WOOD STREET/ASHLAND AVENUE**

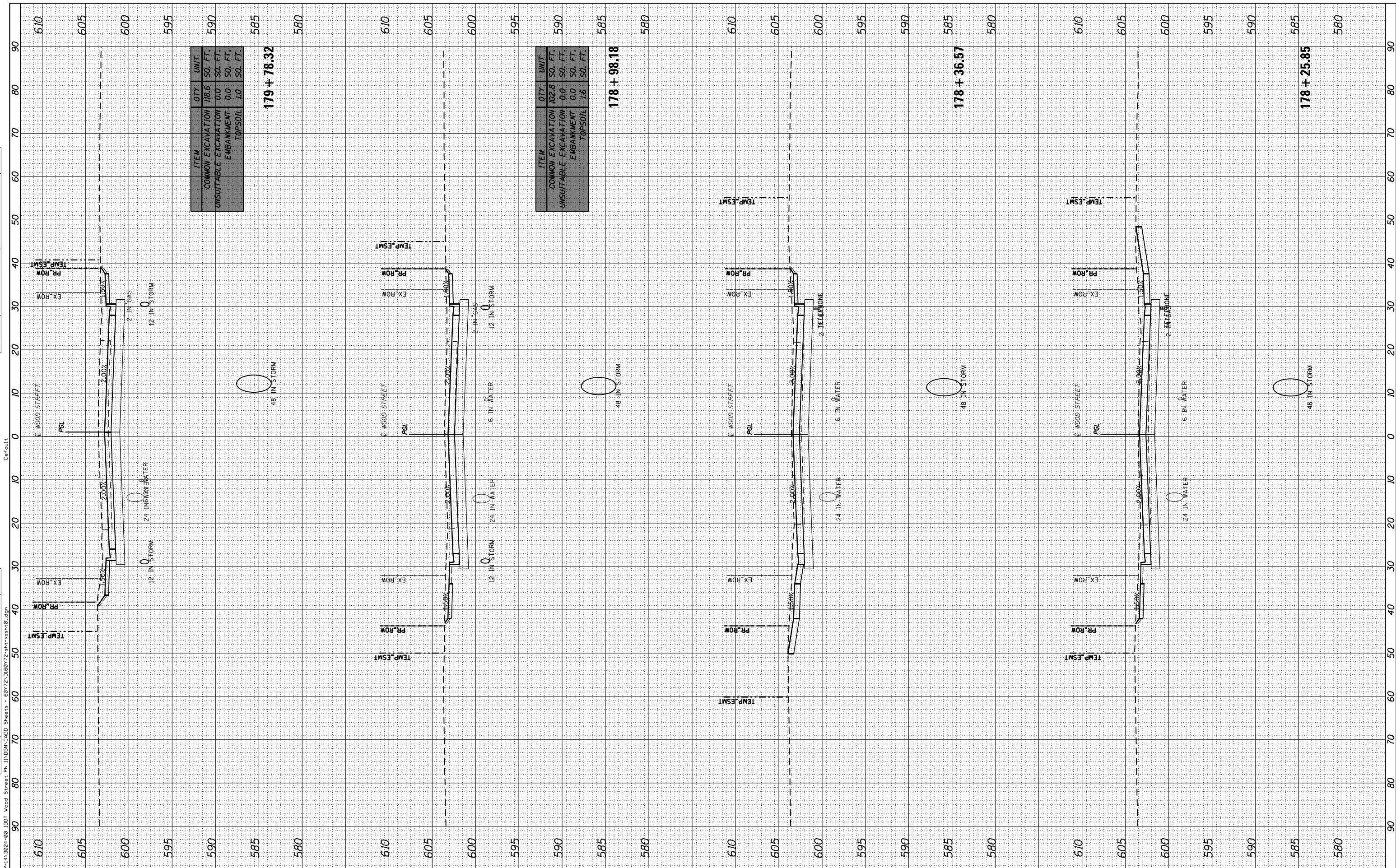
SCALE: 1"=10' SHEET 29 OF 61 SHEETS STA. 177+64.63 TO STA. 178+07.65

F.A.U. RTE.	SECTION	COUNTY	TOTAL SHEETS	SHEET NO.
2857	(145,146&146S-2)WRS&B-1	COOK	686	652
CONTRACT NO. 60Y72				
ILLINOIS FED. AID PROJECT				

BY	DATE

ORIGINAL SURVEY	SURVEYED	DATE
NOTE BOOK	PLOTTED	
	TEMPLATE	
	AREAS CHECKED	
	AREAS CHECKED	
	AREAS CHECKED	
	AREAS CHECKED	
	AREAS CHECKED	
	AREAS CHECKED	
	AREAS CHECKED	
	AREAS CHECKED	

FILE NAME: P:\A\3824-80 IDOT Wood Street Ph.1\DRAW\LOAD Sheets - 60Y72\016072-sht-ash01.dgn



ITEM	QTY	UNIT
COMMON EXCAVATION	118.5	SO. FT.
UNSUITABLE EXCAVATION	0.0	SO. FT.
EMBANKMENT	0.0	SO. FT.
TOPSOIL	1.0	SO. FT.
179 + 78.32		

ITEM	QTY	UNIT
COMMON EXCAVATION	102.8	SO. FT.
UNSUITABLE EXCAVATION	0.0	SO. FT.
EMBANKMENT	0.0	SO. FT.
TOPSOIL	1.6	SO. FT.
178 + 98.18		

178 + 36.57		
--------------------	--	--

178 + 25.85		
--------------------	--	--



USER NAME = APatterson	DESIGNED - AK	REVISED -
PLOT SCALE = 20.0000' / in.	DRAWN - AK	REVISED -
PLOT DATE = 12/13/2022	CHECKED - AJP	REVISED -
	DATE - 12/09/2022	REVISED -

**STATE OF ILLINOIS
DEPARTMENT OF TRANSPORTATION**

WOOD STREET CROSS SECTIONS WOOD STREET/ASHLAND AVENUE			
SCALE: 1"=10'	SHEET 30	OF 61 SHEETS	STA. 178+25.85 TO STA. 179+78.32

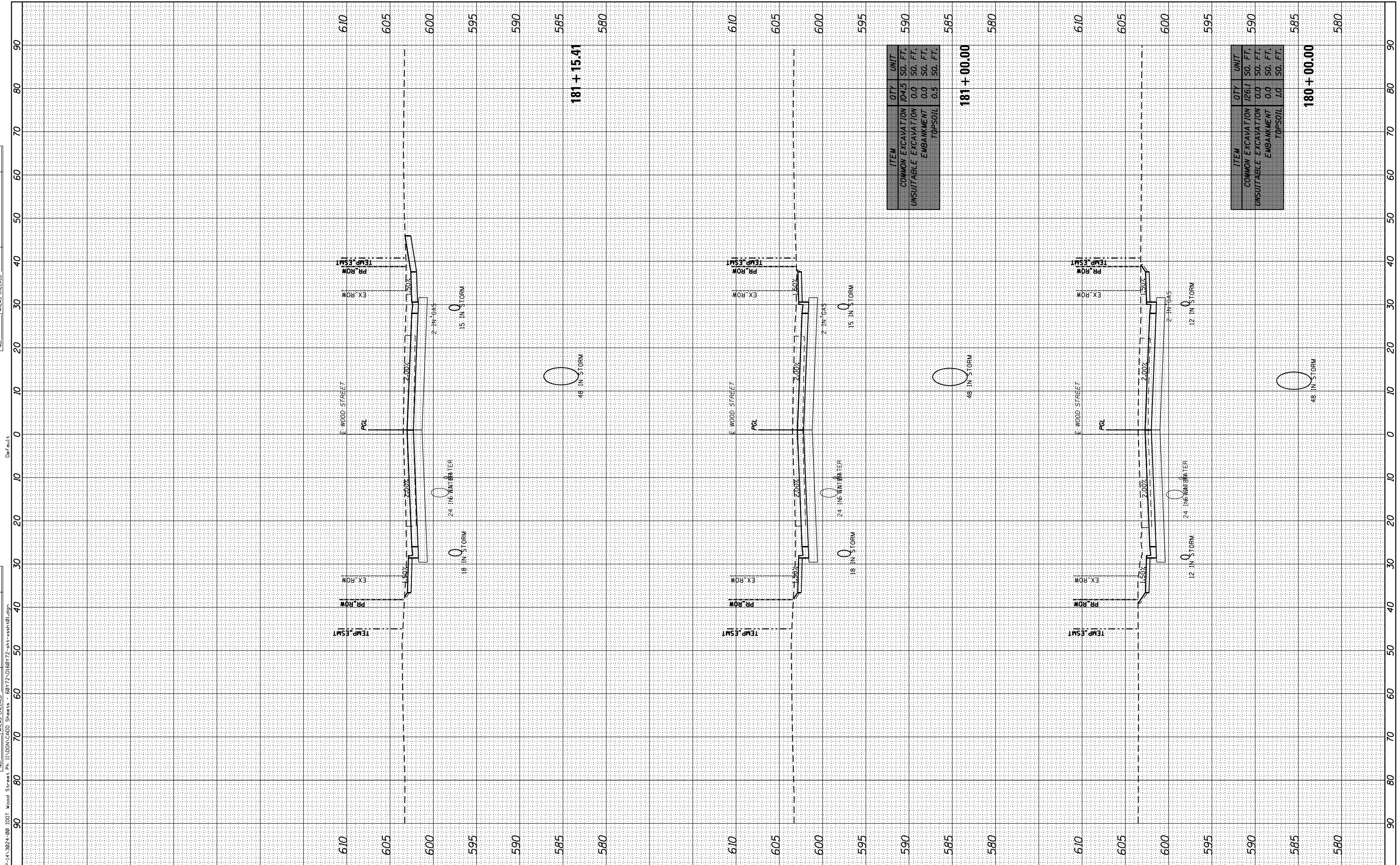
F.A.U. RTE.	SECTION	COUNTY	TOTAL SHEETS	SHEET NO.
2857	(145,146&146S-2)WRS&B-1	COOK	686	653
CONTRACT NO. 60Y72				
ILLINOIS FED. AID PROJECT				

BY	DATE

ORIGINAL SURVEY	SURVEYED	DATE
NOTE BOOK	PLOTTED	
	TEMPLATE	
	AREAS CHECKED	
	AREAS CHECKED	
	AREAS CHECKED	
	AREAS CHECKED	
	AREAS CHECKED	
	AREAS CHECKED	


FILE NAME: P:\A-1A-3024-80 IDOT Wood Street Ph 1\DATA\CADD Sheets - 60Y72\016072-ash-ash01.dgn

Default



ITEM	QTY	UNIT
COMMON EXCAVATION	104.5	SO. FT.
UNSUITABLE EXCAVATION	0.0	SO. FT.
EMBANKMENT	0.0	SO. FT.
TOPSOIL	0.5	SO. FT.
181 + 00.00		

ITEM	QTY	UNIT
COMMON EXCAVATION	126.1	SO. FT.
UNSUITABLE EXCAVATION	0.0	SO. FT.
EMBANKMENT	0.0	SO. FT.
TOPSOIL	1.0	SO. FT.
180 + 00.00		



USER NAME =	APatterson
PLOT SCALE =	20.0000' / in.
PLOT DATE =	12/13/2022

DESIGNED -	AK
DRAWN -	AK
CHECKED -	AJP
DATE -	12/09/2022

REVISED -	
REVISED -	
REVISED -	
REVISED -	

**STATE OF ILLINOIS
DEPARTMENT OF TRANSPORTATION**

**WOOD STREET CROSS SECTIONS
WOOD STREET/ASHLAND AVENUE**

SCALE: 1"=10' SHEET 31 OF 61 SHEETS STA. 180+00.00 TO STA. 181+15.41

F.A.U. RTE.	SECTION	COUNTY	TOTAL SHEETS	SHEET NO.
2857	(145,146&1465-2)WRS&B-1	COOK	686	654
CONTRACT NO. 60Y72				

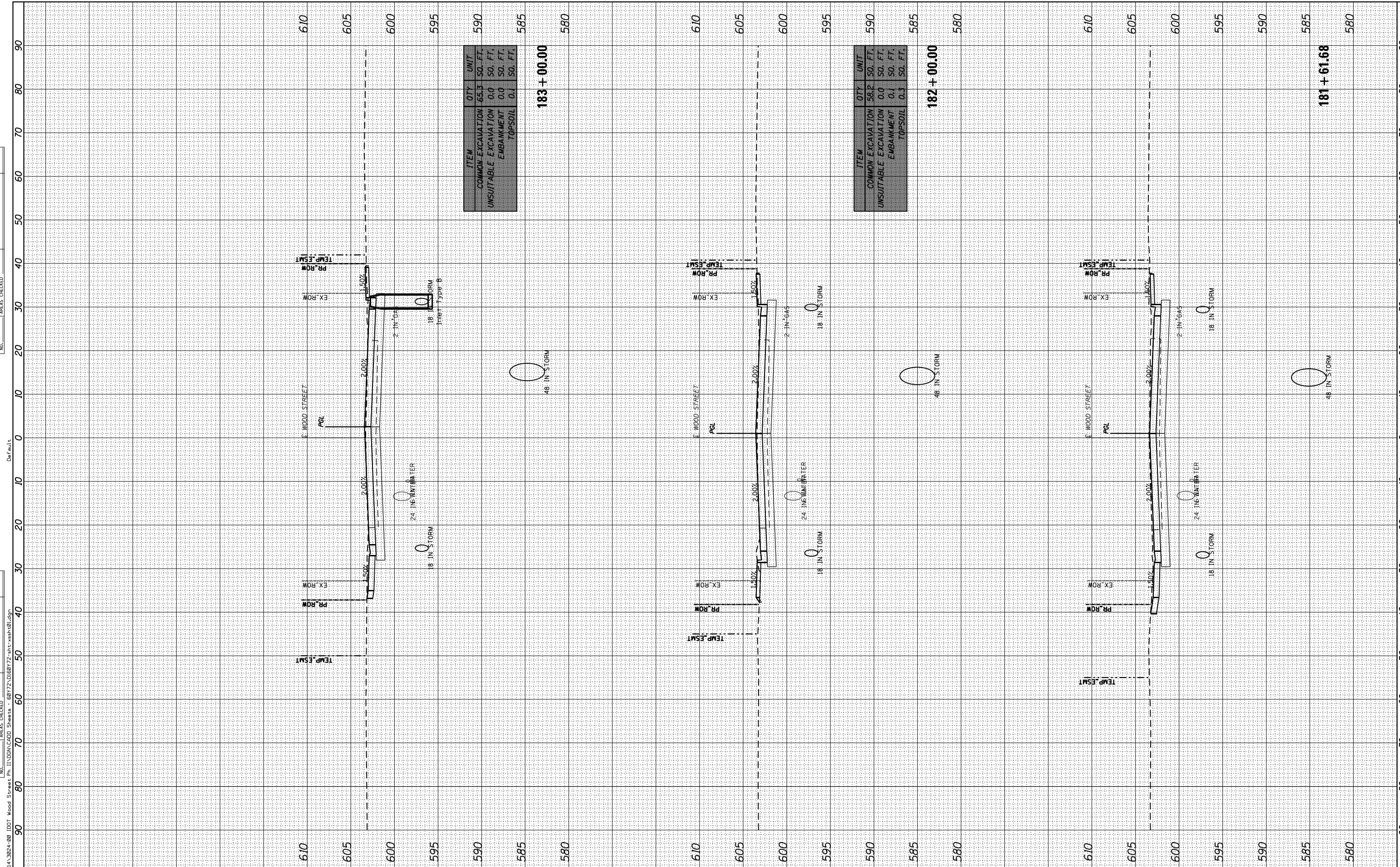
ILLINOIS FED. AID PROJECT

FINISH SURVEY	SURVEYED	DATE
NOTE BOOK	PLOTTED	
AREAS CHECKED	TEMPLATE	
	AREAS CHECKED	

ORIGINAL SURVEY	SURVEYED	DATE
NOTE BOOK	PLOTTED	
AREAS CHECKED	TEMPLATE	
	AREAS CHECKED	

FILE NAME = P:\A\2024-20 ILLDOT Wood Street Ph 1\DRAWING\DOT Sheets - 60Y72-016072-ash-ash.01.dgn

Default



ITEM	QTY	UNIT
COMMON EXCAVATION	65.3	SO. FT.
UNSUITABLE EXCAVATION	0.0	SO. FT.
EMBANKMENT	0.0	SO. FT.
TOPSOIL	0.1	SO. FT.

183 + 00.00

ITEM	QTY	UNIT
COMMON EXCAVATION	58.2	SO. FT.
UNSUITABLE EXCAVATION	0.0	SO. FT.
EMBANKMENT	0.1	SO. FT.
TOPSOIL	0.3	SO. FT.

182 + 00.00

181 + 61.68



USER NAME = APatterson	DESIGNED - AK	REvised -
PLOT SCALE = 20.0000' / in.	DRAWN - AK	REvised -
PLOT DATE = 12/13/2022	CHECKED - AJP	REvised -
	DATE - 12/09/2022	REvised -

**STATE OF ILLINOIS
DEPARTMENT OF TRANSPORTATION**

SCALE: 1"=10'	SHEET 32	OF 61 SHEETS	STA. 181+61.68	TO STA. 183+00.00
---------------	----------	--------------	----------------	-------------------

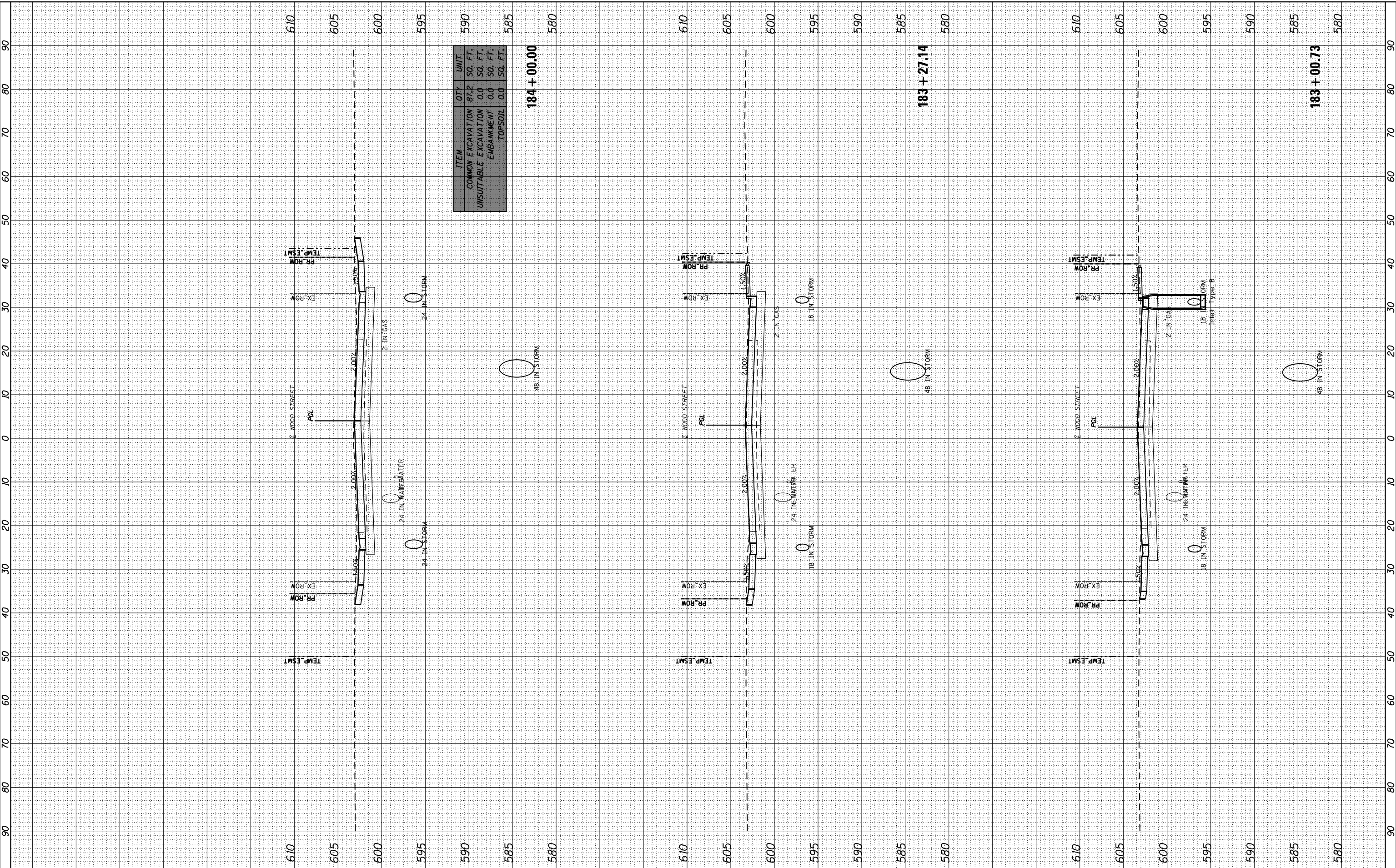
F.A.U. RTE.	SECTION	COUNTY	TOTAL SHEETS	SHEET NO.
2857	(145,146&146S-2)WRS&B-1	COOK	686	655
CONTRACT NO. 60Y72				
ILLINOIS FED. AID PROJECT				

BY	DATE

ORIGINAL SURVEY	SURVEYED	BY	DATE
NOTE BOOK	PLOTTED		
	TEMPLATE		
	AREAS CHECKED		
	AREAS CHECKED		

FILE NAME = P:\A-1A-3824-80 IDOT Wood Street Ph. 11\DRAW\LOAD Sheets - 60Y72\016072-sh1-ashl.dgn

Default



ITEM	QTY	UNIT
COMMON EXCAVATION	87.2	SQ. FT.
UNSUITABLE EXCAVATION	0.0	SQ. FT.
EMBANKMENT	0.0	SQ. FT.
TOPSOIL	0.0	SQ. FT.

184 + 00.00

183 + 27.14

183 + 00.73



USER NAME = APatterson
 PLOT SCALE = 20.0000' / in.
 PLOT DATE = 12/13/2022

DESIGNED - AK
 DRAWN - AK
 CHECKED - AJP
 DATE - 12/09/2022

REVISED -
 REVISED -
 REVISED -
 REVISED -

**STATE OF ILLINOIS
 DEPARTMENT OF TRANSPORTATION**

**WOOD STREET CROSS SECTIONS
 WOOD STREET/ASHLAND AVENUE**

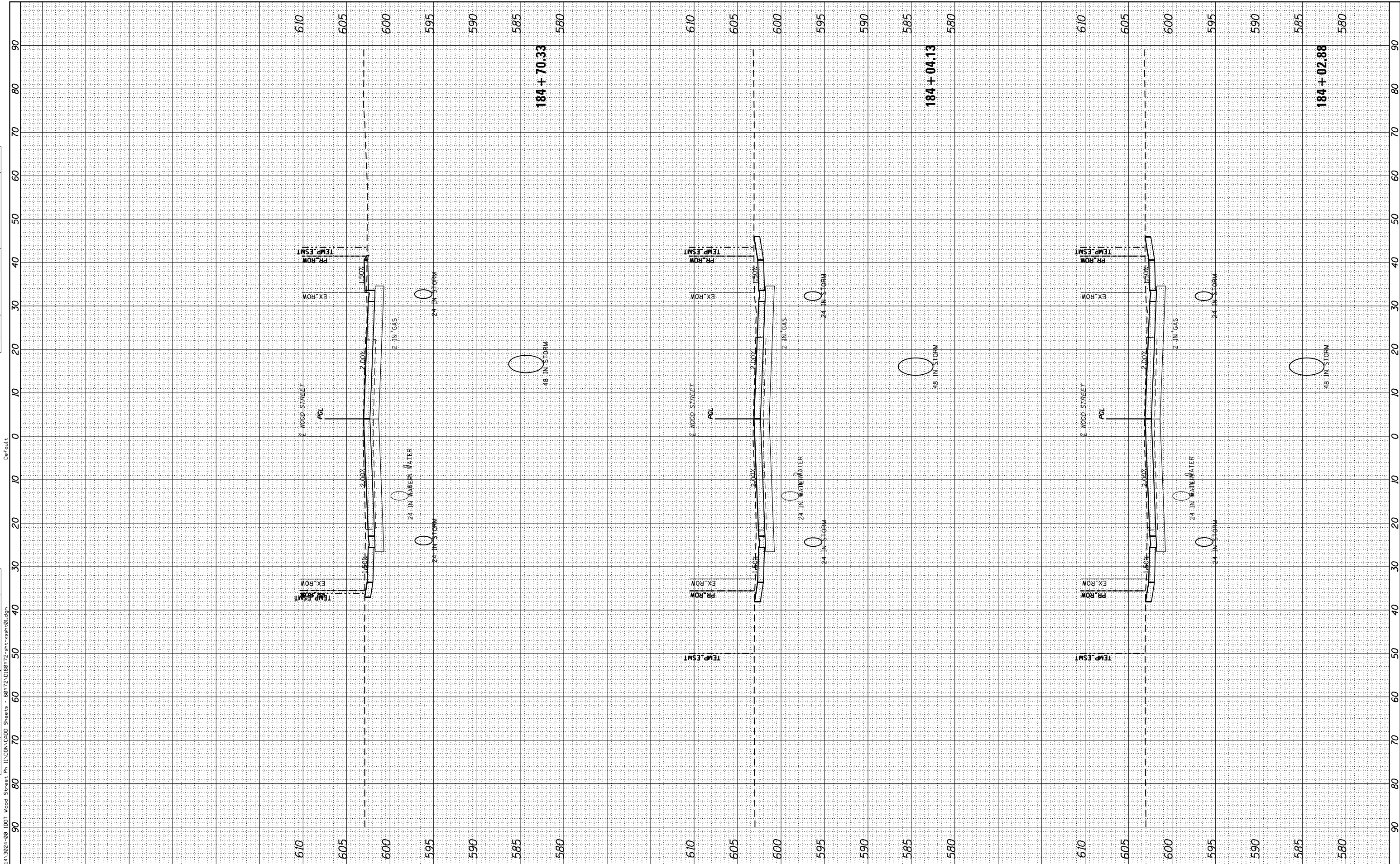
SCALE: 1"=10' SHEET 33 OF 61 SHEETS STA. 183+00.73 TO STA. 184+00.00

F.A.U. RTE.	SECTION	COUNTY	TOTAL SHEETS	SHEET NO.
2857	(145,146&146S-2)WRS&B-1	COOK	686	656
CONTRACT NO. 60Y72				
ILLINOIS FED. AID PROJECT				

FINISH SURVEY	SURVEYED	BY	DATE
NOTE BOOK	PLOTTED		
AREAS CHECKED	TEMPLATE		
AREAS CHECKED	AREAS CHECKED		

ORIGINAL SURVEY	SURVEYED	BY	DATE
NOTE BOOK	PLOTTED		
AREAS CHECKED	TEMPLATE		
AREAS CHECKED	AREAS CHECKED		

FILE NAME: P:\A\A\3824-80 IDOT Wood Street Ph. 11\DRN\CADD Sheets - 60Y72\016072-ash-ash01.dgn



USER NAME =	APatterson
DESIGNED -	AK
DRAWN -	AK
CHECKED -	AJP
DATE -	12/09/2022
PLOT SCALE =	20.0000' / in.
PLOT DATE =	12/13/2022

REVISED -	-
REVISED -	-
REVISED -	-
REVISED -	-

**STATE OF ILLINOIS
DEPARTMENT OF TRANSPORTATION**

**WOOD STREET CROSS SECTIONS
WOOD STREET/ASHLAND AVENUE**

SCALE: 1"=10' SHEET 34 OF 61 SHEETS STA. 184+02.88 TO STA. 184+70.33

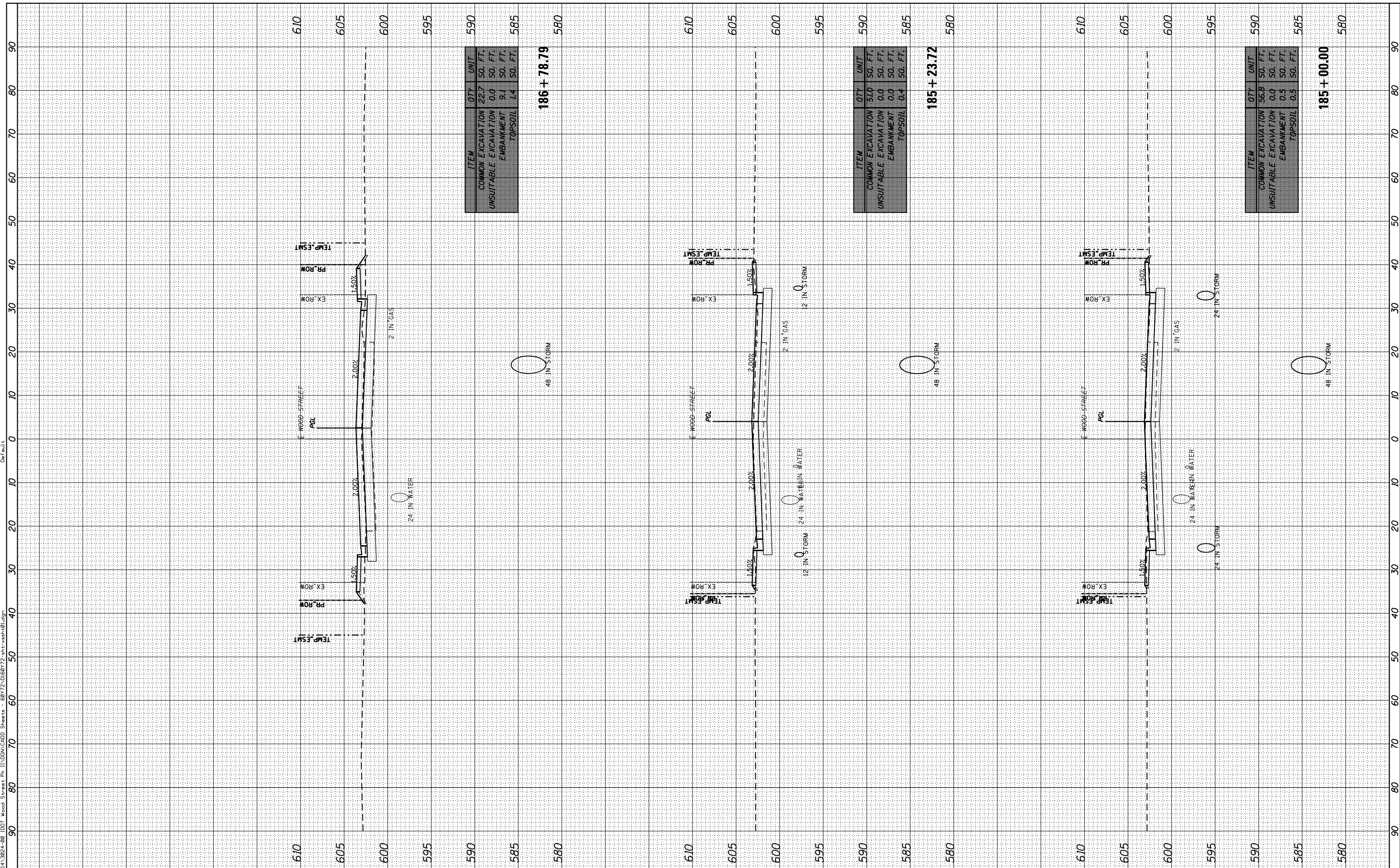
F.A.U. RTE.	SECTION	COUNTY	TOTAL SHEETS	SHEET NO.
2857	(145,146&146S-2)WRS&B-1	COOK	686	657
CONTRACT NO. 60Y72				
ILLINOIS FED. AID PROJECT				

BY	DATE

ORIGINAL SURVEY NO.	SURVEYED	BY	DATE

FILE NAME: P:\A\A\2024-80 IDOT Wood Street Ph II\DWG\CADD Sheets - 60Y72\016072-01-185+00.dgn

Default



ITEM	QTY	UNIT
COMMON EXCAVATION	22.7	SO. FT.
UNSUITABLE EXCAVATION	0.0	SO. FT.
EMBANKMENT	9.1	SO. FT.
TOPSOIL	1.4	SO. FT.
186 + 78.79		
		580

ITEM	QTY	UNIT
COMMON EXCAVATION	51.0	SO. FT.
UNSUITABLE EXCAVATION	0.0	SO. FT.
EMBANKMENT	0.0	SO. FT.
TOPSOIL	0.4	SO. FT.
185 + 23.72		
		580

ITEM	QTY	UNIT
COMMON EXCAVATION	56.8	SO. FT.
UNSUITABLE EXCAVATION	0.0	SO. FT.
EMBANKMENT	0.5	SO. FT.
TOPSOIL	0.5	SO. FT.
185 + 00.00		
		580



USER NAME = APatterson	DESIGNED - AK	REVISED -
PLOT SCALE = 20.0000' / in.	DRAWN - AK	REVISED -
PLOT DATE = 12/13/2022	CHECKED - AJP	REVISED -
	DATE - 12/09/2022	REVISED -

**STATE OF ILLINOIS
DEPARTMENT OF TRANSPORTATION**

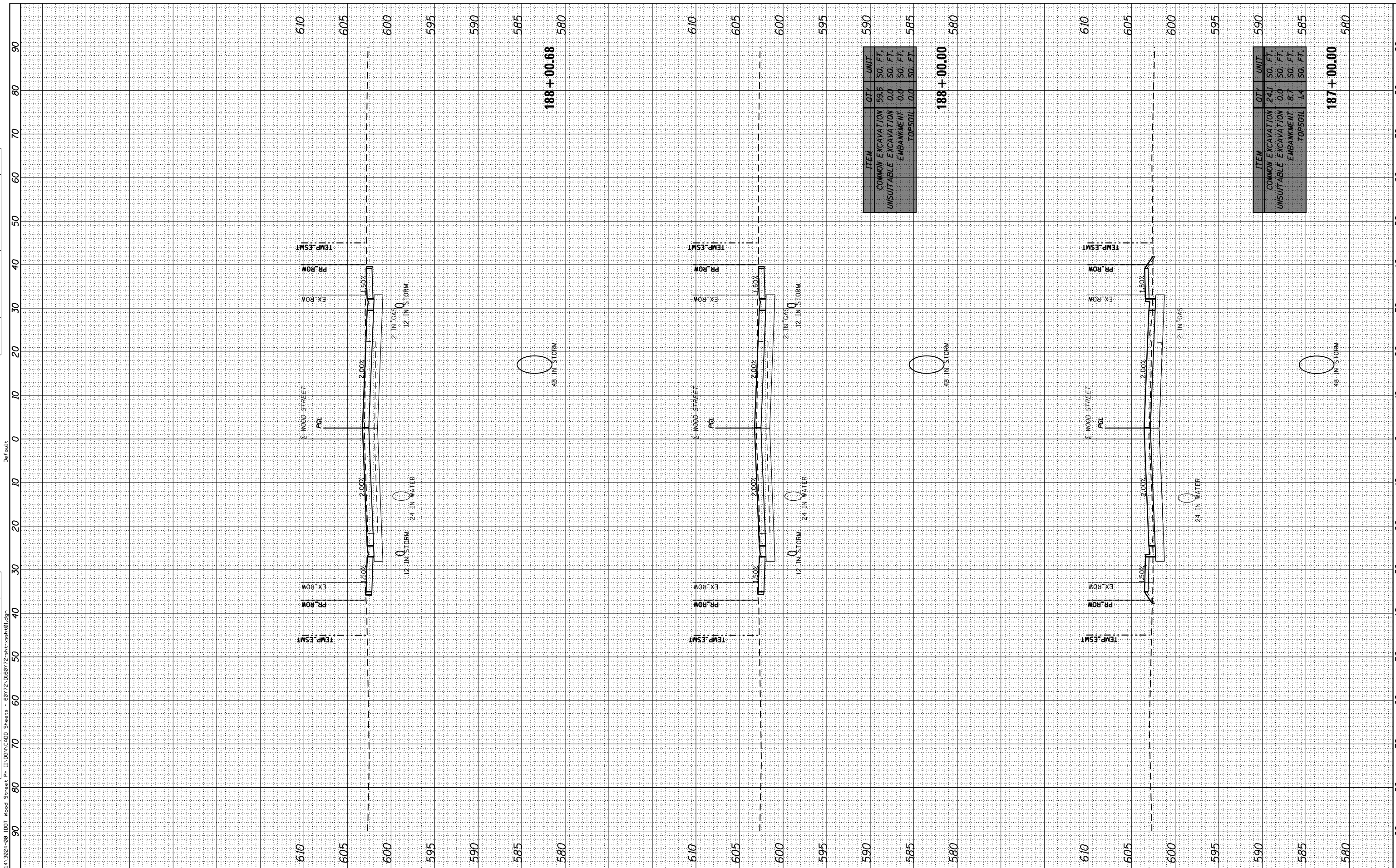
**WOOD STREET CROSS SECTIONS
WOOD STREET/ASHLAND AVENUE**

SCALE: 1"=10' SHEET 35 OF 61 SHEETS STA. 185+00.00 TO STA. 186+78.79

F.A.U. RTE.	SECTION	COUNTY	TOTAL SHEETS	SHEET NO.
2857	(145,146&1465-2)WRS&B-1	COOK	686	658
CONTRACT NO. 60Y72				
ILLINOIS FED. AID PROJECT				

BY	DATE
SURVEYED	
PLOTTED	
TEMPLATE	
NOTE BOOK	
AREAS CHECKED	
AREAS CHECKED	

BY	DATE
SURVEYED	
PLOTTED	
TEMPLATE	
NOTE BOOK	
AREAS CHECKED	
AREAS CHECKED	



ITEM	QTY	UNIT
COMMON EXCAVATION	59.6	SO. FT.
UNSUITABLE EXCAVATION	0.0	SO. FT.
EMBANKMENT	0.0	SO. FT.
TOPSOIL	0.0	SO. FT.
188 + 00.00		580

ITEM	QTY	UNIT
COMMON EXCAVATION	24.1	SO. FT.
UNSUITABLE EXCAVATION	0.0	SO. FT.
EMBANKMENT	8.7	SO. FT.
TOPSOIL	1.4	SO. FT.
187 + 00.00		580

INFRASTRUCTURE ENGINEERING INCORPORATED
 1 South Wacker | Suite 2550 | Chicago, IL 60606
 773.245.8860 | 773.245.8864 | www.infrastructure.com

USER NAME = APatterson	DESIGNED - AK	REVISED -
DESIGNED - AK	DRAWN - AK	REVISED -
DESIGNED - AK	CHECKED - AJP	REVISED -
DESIGNED - AK	DATE - 12/09/2022	REVISED -

STATE OF ILLINOIS DEPARTMENT OF TRANSPORTATION

WOOD STREET CROSS SECTIONS
WOOD STREET/ASHLAND AVENUE
 SCALE: 1"=10' SHEET 36 OF 61 SHEETS STA. 187+00.00 TO STA. 188+00.68

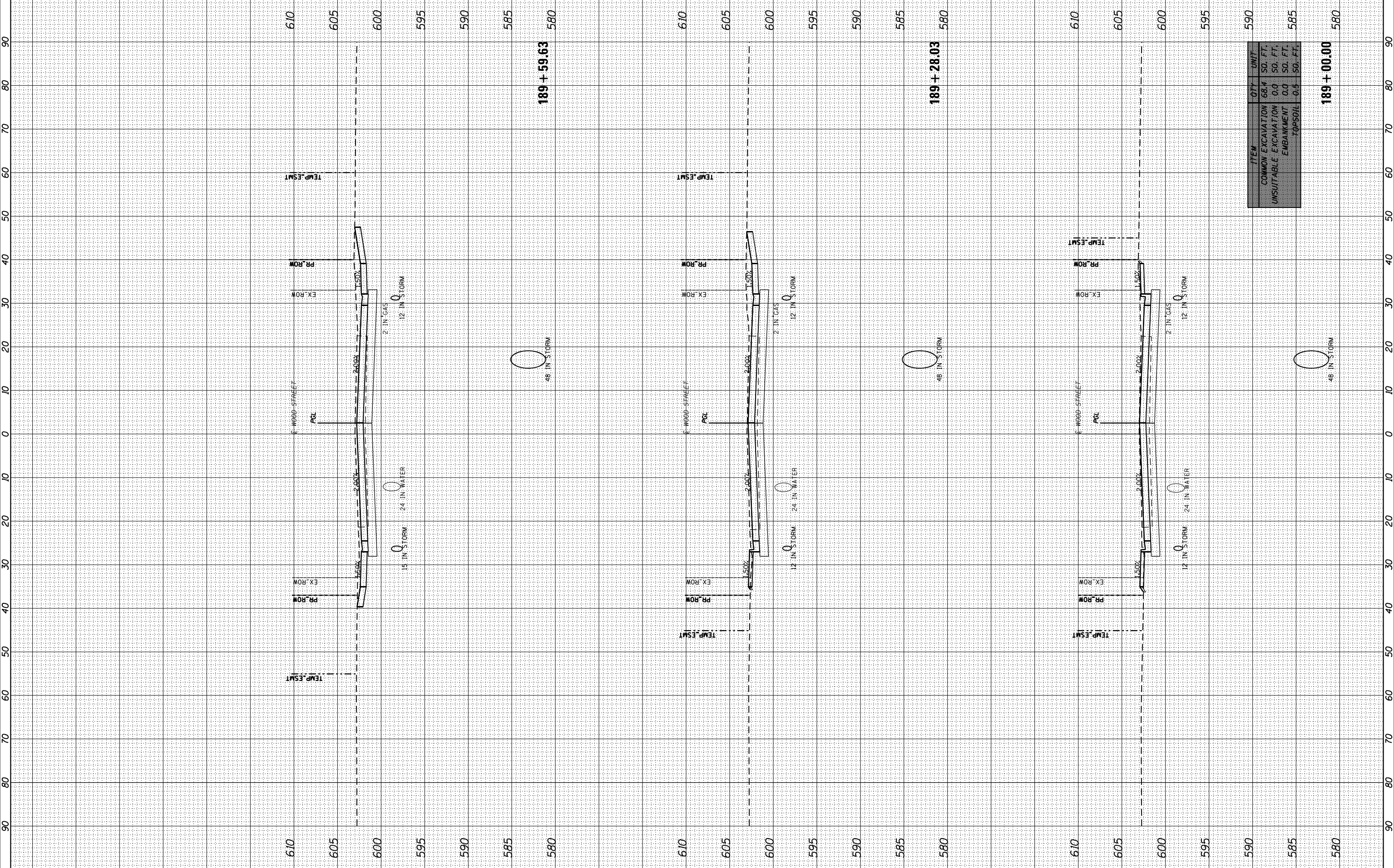
F.A.U. RTE.	SECTION	COUNTY	TOTAL SHEETS	SHEET NO.
2857	(145,146&1465-2)WRS&B-1	COOK	686	659
CONTRACT NO. 60Y72				
ILLINOIS FED. AID PROJECT				

ORIGINAL SURVEY	SURVEYED	BY	DATE
NOTE BOOK	PLOTTED		
AREAS CHECKED	TEMPLATE		
	AREAS CHECKED		

FINAL SURVEY	SURVEYED	BY	DATE
NOTE BOOK	PLOTTED		
AREAS CHECKED	TEMPLATE		
	AREAS CHECKED		

FILE NAME = P:\A-1A\2024-80 IDOT Wood Street Ph. I\DRAW\LOAD Sheets - 60Y7Z\016072-ash-ash01.dgn

Default



ITEM	QTY	UNIT	
COMMON EXCAVATION	68.4	SO. FT.	590
UNSUITABLE EXCAVATION	0.0	SO. FT.	
EMBANKMENT	0.0	SO. FT.	585
TOPSOIL	0.5	SO. FT.	

INFRASTRUCTURE ENGINEERING INCORPORATED
 1 South Wacker | Suite 2550 | Chicago, IL 60606
 T: (312) 454-1100 | F: (312) 454-1101 | www.infrastructure-eng.com

USER NAME =	APatterson
DESIGNED -	AK
DRAWN -	AK
CHECKED -	AJP
DATE -	12/09/2022

REVISED -	
REVISED -	
REVISED -	
REVISED -	

STATE OF ILLINOIS
DEPARTMENT OF TRANSPORTATION

WOOD STREET CROSS SECTIONS			
WOOD STREET/ASHLAND AVENUE			
SCALE: 1"=10'	SHEET 37	OF 61 SHEETS	STA. 189+00.00 TO STA. 189+59.63

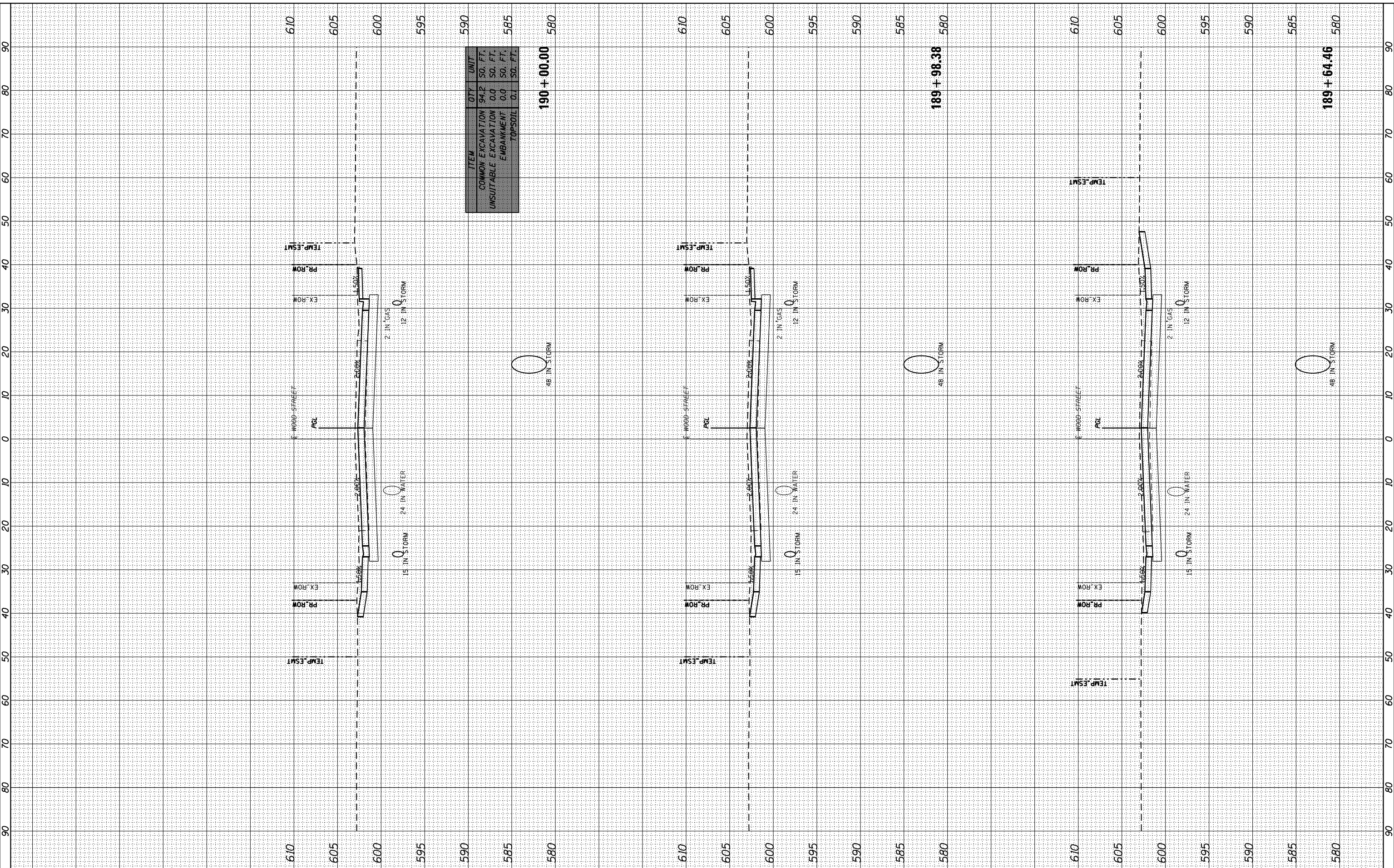
F.A.U. RTE.	SECTION	COUNTY	TOTAL SHEETS	SHEET NO.
2857	(145,146&1465-2)WRS&B-1	COOK	686	660
CONTRACT NO. 60Y7Z				
ILLINOIS FED. AID PROJECT				

BY	DATE


ORIGINAL SURVEY	SURVEYED	DATE
NOTE BOOK	PLOTTED	
	TEMPLATE	
	AREAS CHECKED	
	AREAS CHECKED	

FILE NAME: P:\P-1A 3024-80 IDOT Wood Street Ph.11\DRAWING\DOT Sheets - 60Y72\016072-ash-asht-01.dgn

Default



ITEM	QTY	UNIT
COMMON EXCAVATION	94.2	SO. FT.
UNSUITABLE EXCAVATION	0.0	SO. FT.
EMBANKMENT	0.0	SO. FT.
TOPSOIL	0.1	SO. FT.
TOTAL	190 + 00.00	580



USER NAME = APatterson
 DESIGNED - AK
 DRAWN - AK
 CHECKED - AJP
 DATE - 12/09/2022

REVISIONS
 REVISED -
 REVISED -
 REVISED -
 REVISED -

**STATE OF ILLINOIS
 DEPARTMENT OF TRANSPORTATION**

**WOOD STREET CROSS SECTIONS
 WOOD STREET/ASHLAND AVENUE**

SCALE: 1"=10' SHEET 38 OF 61 SHEETS STA. 189+64.46 TO STA. 190+00.00

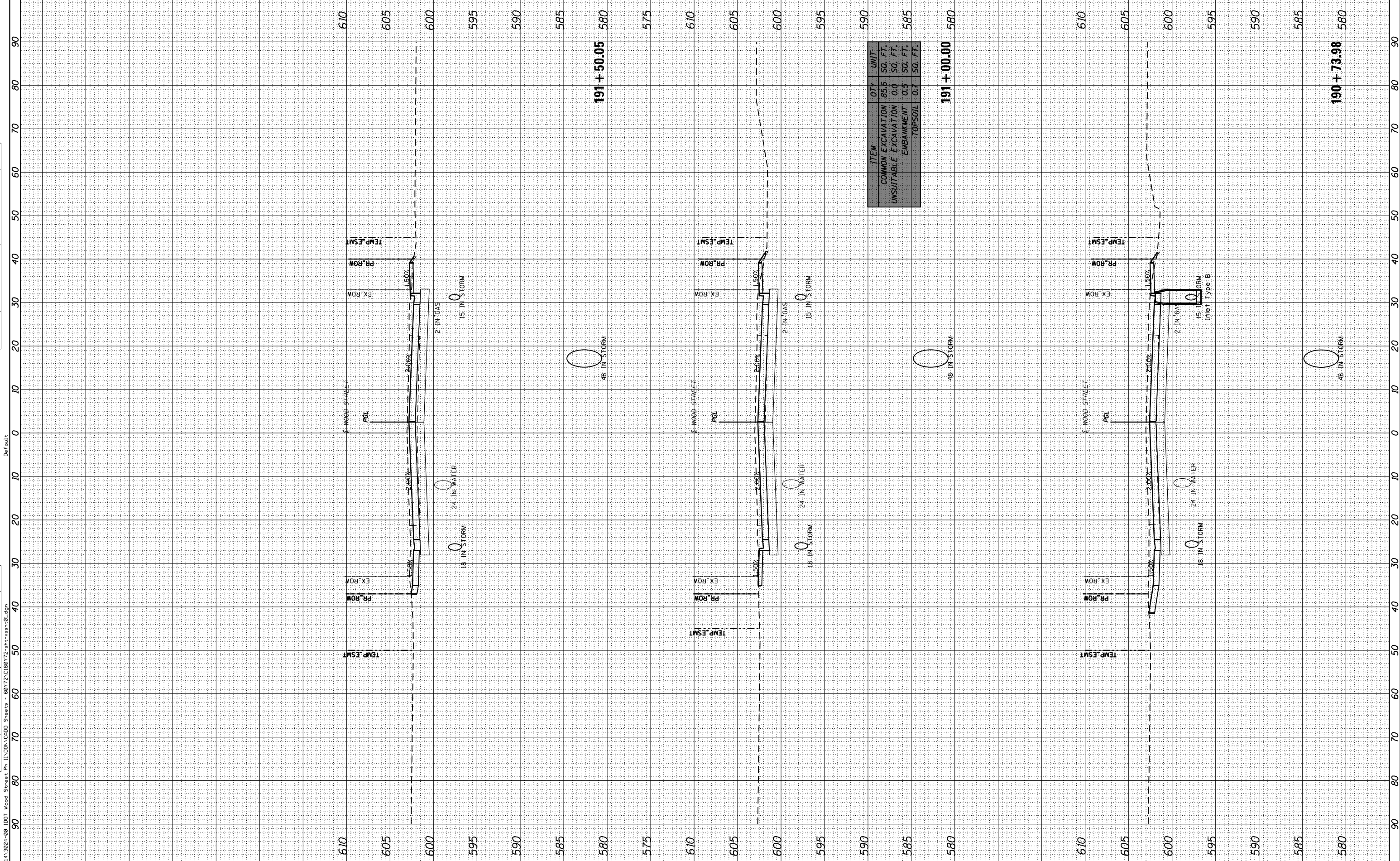
F.A.U. RT.	SECTION	COUNTY	TOTAL SHEETS	SHEET NO.
2857	(145,146&146S-2)WRS&B-1	COOK	686	661
CONTRACT NO. 60Y72				

ILLINOIS FED. AID PROJECT

BY	DATE

ORIGINAL SURVEY	SURVEYED	BY	DATE
NOTE BOOK	PLOTTED		
	TEMPLATE		
	AREAS CHECKED		
	AREAS CHECKED		


FILE NAME = P:\A\PA-1A-3824-80_IDOT_Wood Street Ph.1\DRAW\LOAD Sheets - 60Y72\016072-ash-ash01.dgn



ITEM	QTY	UNIT
COMMON EXCAVATION	85.6	SO. FT.
UNSUITABLE EXCAVATION	0.0	SO. FT.
EMBANKMENT	0.5	SO. FT.
TOPSOIL	0.7	SO. FT.

191 + 00.00

190 + 73.98



USER NAME = APatterson
 PLOT SCALE = 20.0000' / in.
 PLOT DATE = 12/13/2022

DESIGNED - AK
 DRAWN - AK
 CHECKED - AJP
 DATE - 12/09/2022

REVISED -
 REVISED -
 REVISED -
 REVISED -

STATE OF ILLINOIS
 DEPARTMENT OF TRANSPORTATION

WOOD STREET CROSS SECTIONS
 WOOD STREET/ASHLAND AVENUE

SCALE: 1"=10' SHEET 39 OF 61 SHEETS STA. 190+73.98 TO STA. 191+50.05

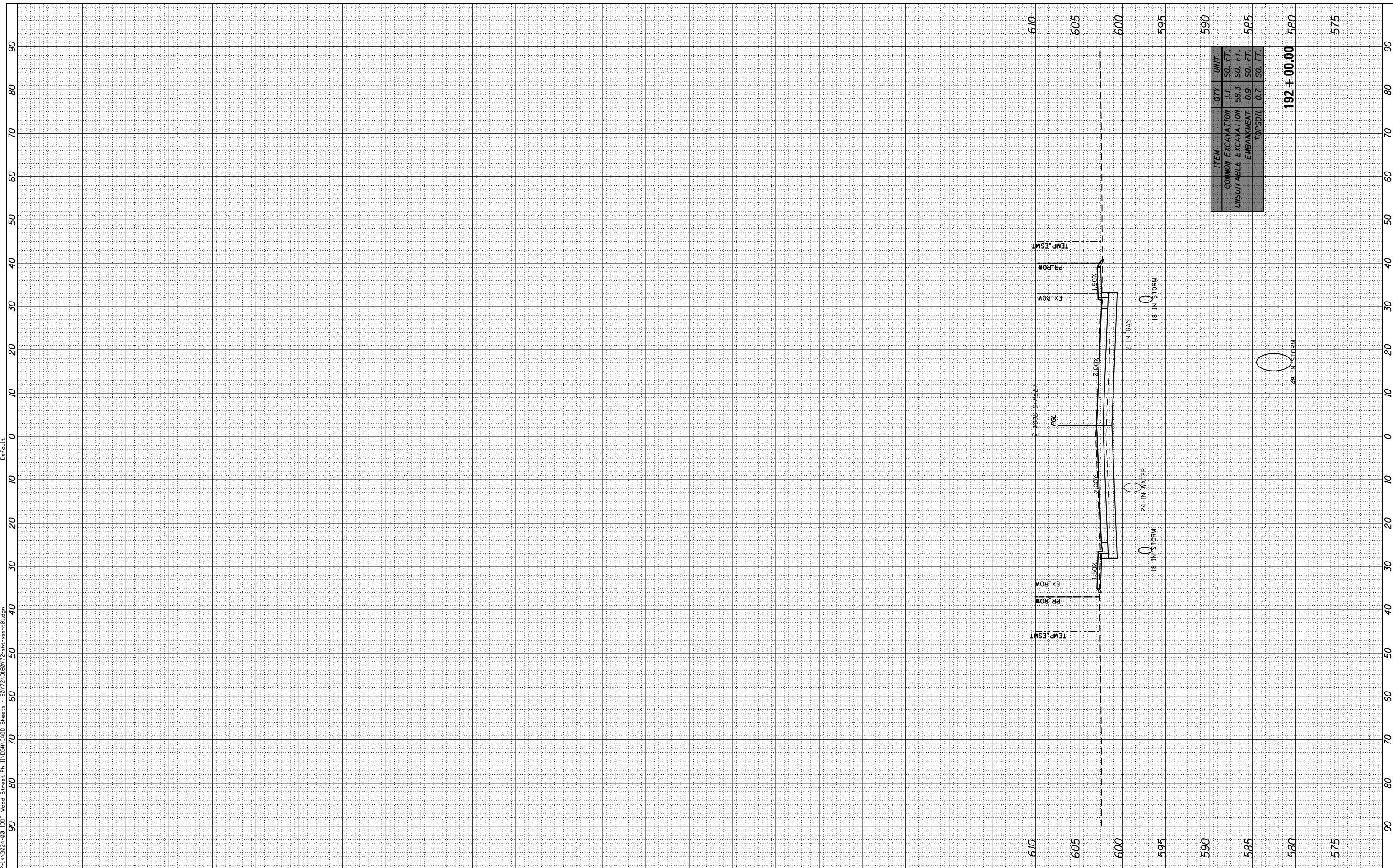
F.A.U. RT.	SECTION	COUNTY	TOTAL SHEETS	SHEET NO.
2857	(145,146&146S-2)WRS&B-1	COOK	686	662
CONTRACT NO. 60Y72				

ILLINOIS FED. AID PROJECT

BY	DATE

ORIGINAL SURVEY	SURVEYED	BY	DATE
NOTE BOOK	PLOTTED		
	TEMPLATE		
	AREAS CHECKED		
	AREAS CHECKED		

FILE NAME: P:\A-1A-3824-80\DOT Wood Street Ph. 11\DATA\CADD Sheets - 60Y72\016072-sht-ashl.dgn



ITEM	QTY	UNIT
COMMON EXCAVATION	1.1	SO. FT.
UNSUITABLE EXCAVATION	56.3	SO. FT.
EMBANKMENT	0.9	SO. FT.
TOPSOIL	0.7	SO. FT.



USER NAME = APatterson	DESIGNED - AK	REVISED -
PLOT SCALE = 20.0000' / in.	DRAWN - AK	REVISED -
PLOT DATE = 12/13/2022	CHECKED - AJP	REVISED -
	DATE - 12/09/2022	REVISED -

STATE OF ILLINOIS
DEPARTMENT OF TRANSPORTATION

WOOD STREET CROSS SECTIONS
WOOD STREET/ASHLAND AVENUE

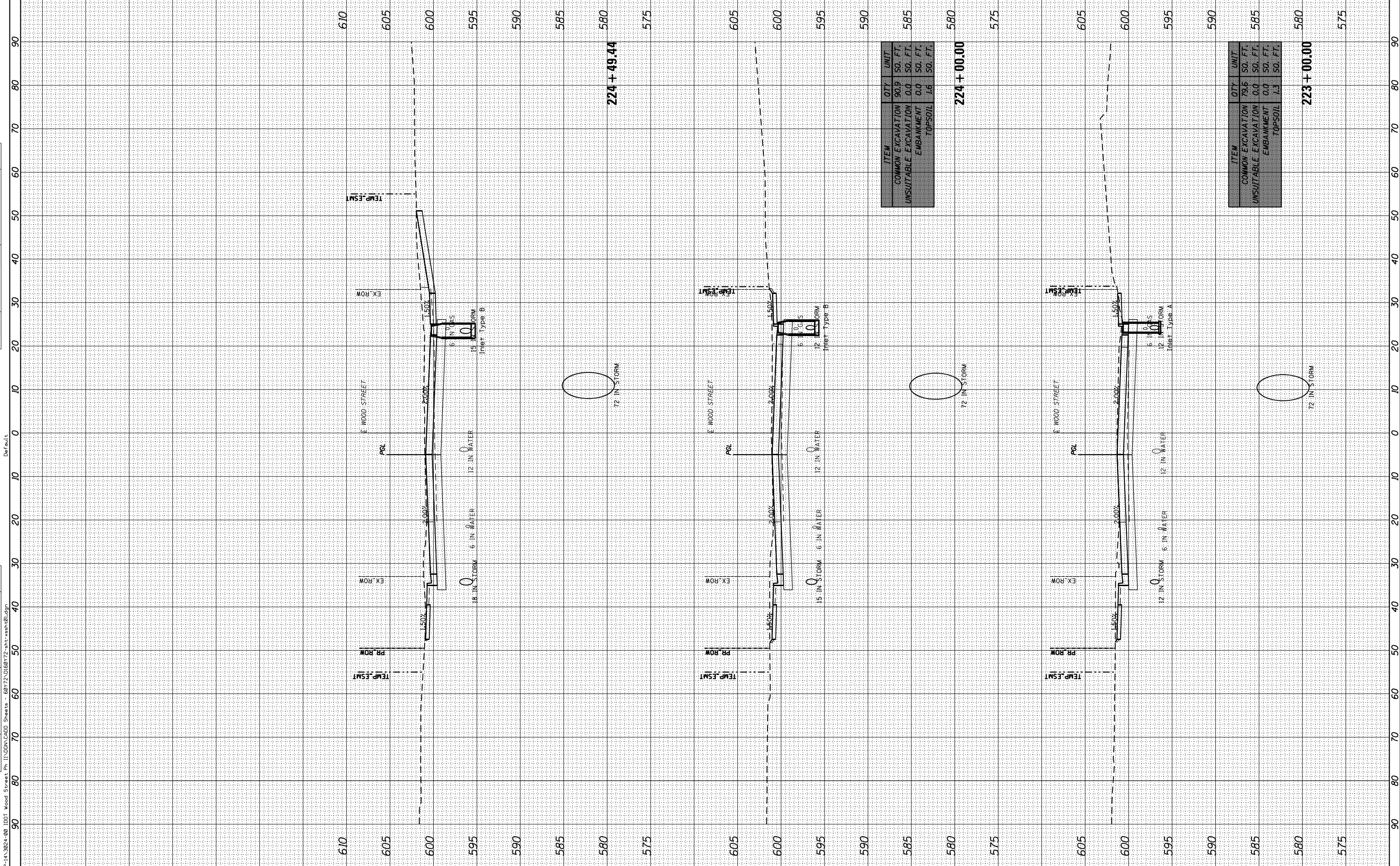
SCALE: 1"=10' SHEET 40 OF 61 SHEETS STA. 192+00.00 TO STA. 193+09.71

F.A.U. RTE.	SECTION	COUNTY	TOTAL SHEETS	SHEET NO.
2857	(145,146&1465-2)WRS&B-1	COOK	686	663
CONTRACT NO. 60Y72				
ILLINOIS FED. AID PROJECT				

BY	DATE

ORIGINAL SURVEY	SURVEYED	BY	DATE
NOTE BOOK	PLOTTED		
AREAS CHECKED	TEMPLATE		
	AREAS CHECKED		


FILE NAME = P:\A-1A-3824-80 IDOT Wood Street Ph. II\DRAW\LOAD Sheets - 60Y72\016072-sht-ashlnd.dgn



ITEM	QTY	UNIT
COMMON EXCAVATION	90.9	SO. FT.
UNSUITABLE EXCAVATION	0.0	SO. FT.
EMBANKMENT	0.0	SO. FT.
TOPSOIL	1.6	SO. FT.

224 + 00.00		
COMMON EXCAVATION	79.6	SO. FT.
UNSUITABLE EXCAVATION	0.0	SO. FT.
EMBANKMENT	0.0	SO. FT.
TOPSOIL	1.3	SO. FT.

223 + 00.00		
COMMON EXCAVATION	79.6	SO. FT.
UNSUITABLE EXCAVATION	0.0	SO. FT.
EMBANKMENT	0.0	SO. FT.
TOPSOIL	1.3	SO. FT.



USER NAME = APatterson	DESIGNED - AK	REVISED -
	DRAWN - AK	REVISED -
	CHECKED - AJP	REVISED -
	DATE - 12/09/2022	REVISED -

**STATE OF ILLINOIS
DEPARTMENT OF TRANSPORTATION**

**WOOD STREET CROSS SECTIONS
WOOD STREET/ASHLAND AVENUE**

SCALE: 1"=10' SHEET 41 OF 61 SHEETS STA. 223+00.00 TO STA. 224+49.44

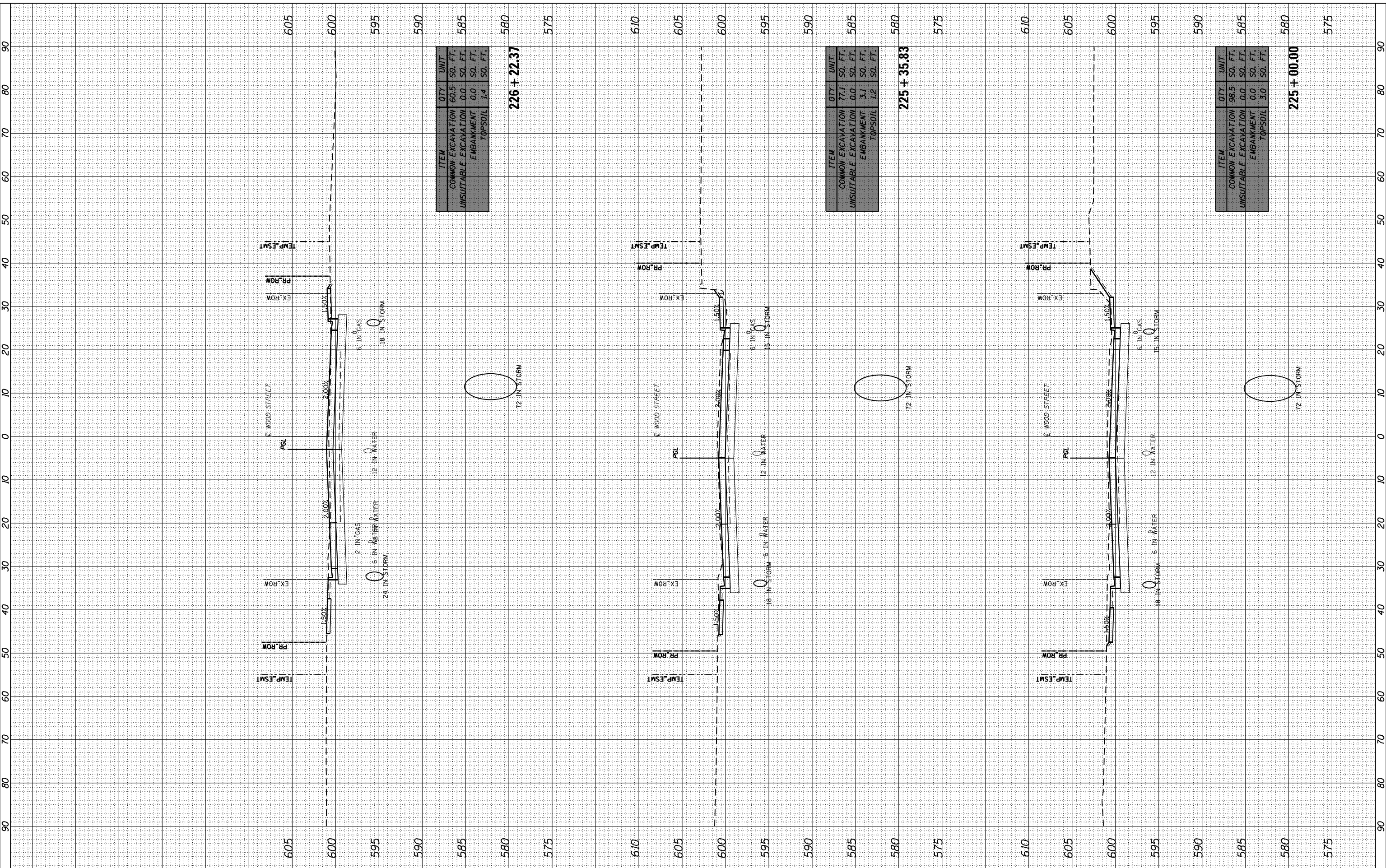
F.A.U. RTE.	SECTION	COUNTY	TOTAL SHEETS	SHEET NO.
2857	(145,146&1465-2)WRS&B-1	COOK	686	664
CONTRACT NO. 60Y72			ILLINOIS FED. AID PROJECT	

BY	DATE

ORIGINAL SURVEY	SURVEYED	DATE
NOTE BOOK	PLOTTED	
	TEMPLATE	
	AREAS CHECKED	
	AREAS CHECKED	

Default


FILE NAME = P:\A\PA-1A\2024-80 IDOT Wood Street Ph.1\DRAW\LOAD Sheets - 60Y72\016072-ash-ash01.dgn



ITEM	QTY	UNIT
COMMON EXCAVATION	60.5	SO. FT.
UNSUITABLE EXCAVATION	0.0	SO. FT.
EMBANKMENT	0.0	SO. FT.
TOPSOIL	1.4	SO. FT.
226 + 22.37		

ITEM	QTY	UNIT
COMMON EXCAVATION	77.1	SO. FT.
UNSUITABLE EXCAVATION	0.0	SO. FT.
EMBANKMENT	3.1	SO. FT.
TOPSOIL	1.8	SO. FT.
225 + 35.83		

ITEM	QTY	UNIT
COMMON EXCAVATION	98.5	SO. FT.
UNSUITABLE EXCAVATION	0.0	SO. FT.
EMBANKMENT	0.0	SO. FT.
TOPSOIL	3.0	SO. FT.
225 + 00.00		



USER NAME = APatterson	DESIGNED - AK	REVISED -
PLOT SCALE = 20.0000' / in.	DRAWN - AK	REVISED -
PLOT DATE = 12/13/2022	CHECKED - AJP	REVISED -
	DATE - 12/09/2022	REVISED -

**STATE OF ILLINOIS
DEPARTMENT OF TRANSPORTATION**

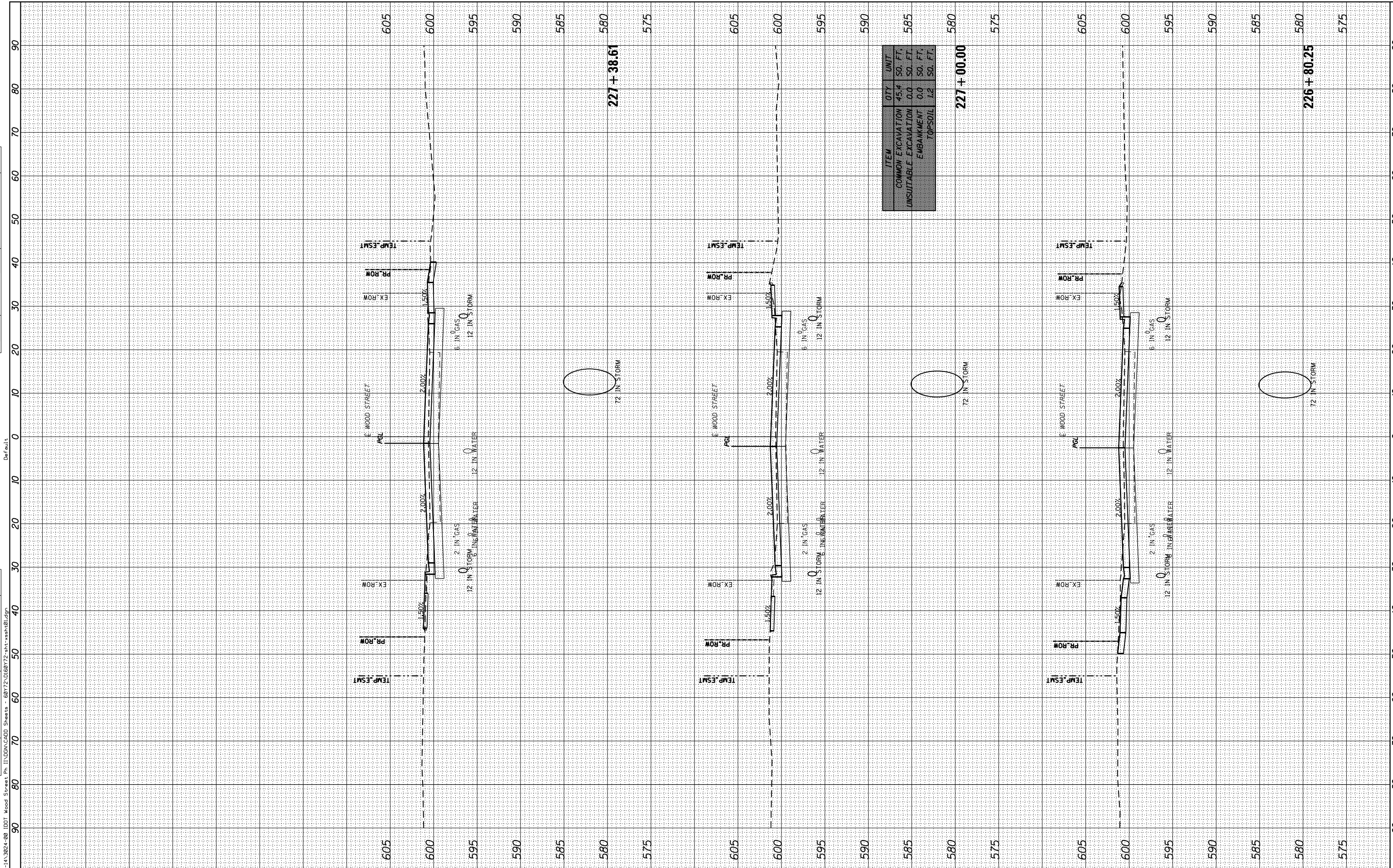
WOOD STREET CROSS SECTIONS WOOD STREET/ASHLAND AVENUE			
SCALE: 1"=10'	SHEET 42 OF 61 SHEETS	STA. 225+00.00 TO STA. 226+22.37	

F.A.U. RTE.	SECTION	COUNTY	TOTAL SHEETS	SHEET NO.
2857	(145,146&146S-2)WRS&B-1	COOK	686	665
				CONTRACT NO. 60Y72
				ILLINOIS FED. AID PROJECT

BY	DATE
FINISHED SURVEY	SURVEYED
NOTE BOOK	PLOTTED
AREAS CHECKED	TEMPLATE
	AREAS CHECKED

BY	DATE
ORIGINAL SURVEY	SURVEYED
NOTE BOOK	PLOTTED
AREAS CHECKED	TEMPLATE
	AREAS CHECKED

FILE NAME: P:\P\1A-3024-80 IDOT Wood Street Pl. 11\DRN\CADD Sheets - 60Y72\016072-21t-ssh01.dgn



ITEM	QTY	UNIT
COMMON EXCAVATION	45.4	SO. FT.
UNSUITABLE EXCAVATION	0.0	SO. FT.
EMBANKMENT	0.0	SO. FT.
TOPSOIL	1.2	SO. FT.

**STATE OF ILLINOIS
DEPARTMENT OF TRANSPORTATION**

**WOOD STREET CROSS SECTIONS
WOOD STREET/ASHLAND AVENUE**



USER NAME = APatterson	DESIGNED - AK	REVISIONS
PLOT SCALE = 20.0000' / in.	DRAWN - AK	REVISIONS
PLOT DATE = 12/13/2022	CHECKED - AJP	REVISIONS
	DATE - 12/09/2022	REVISIONS

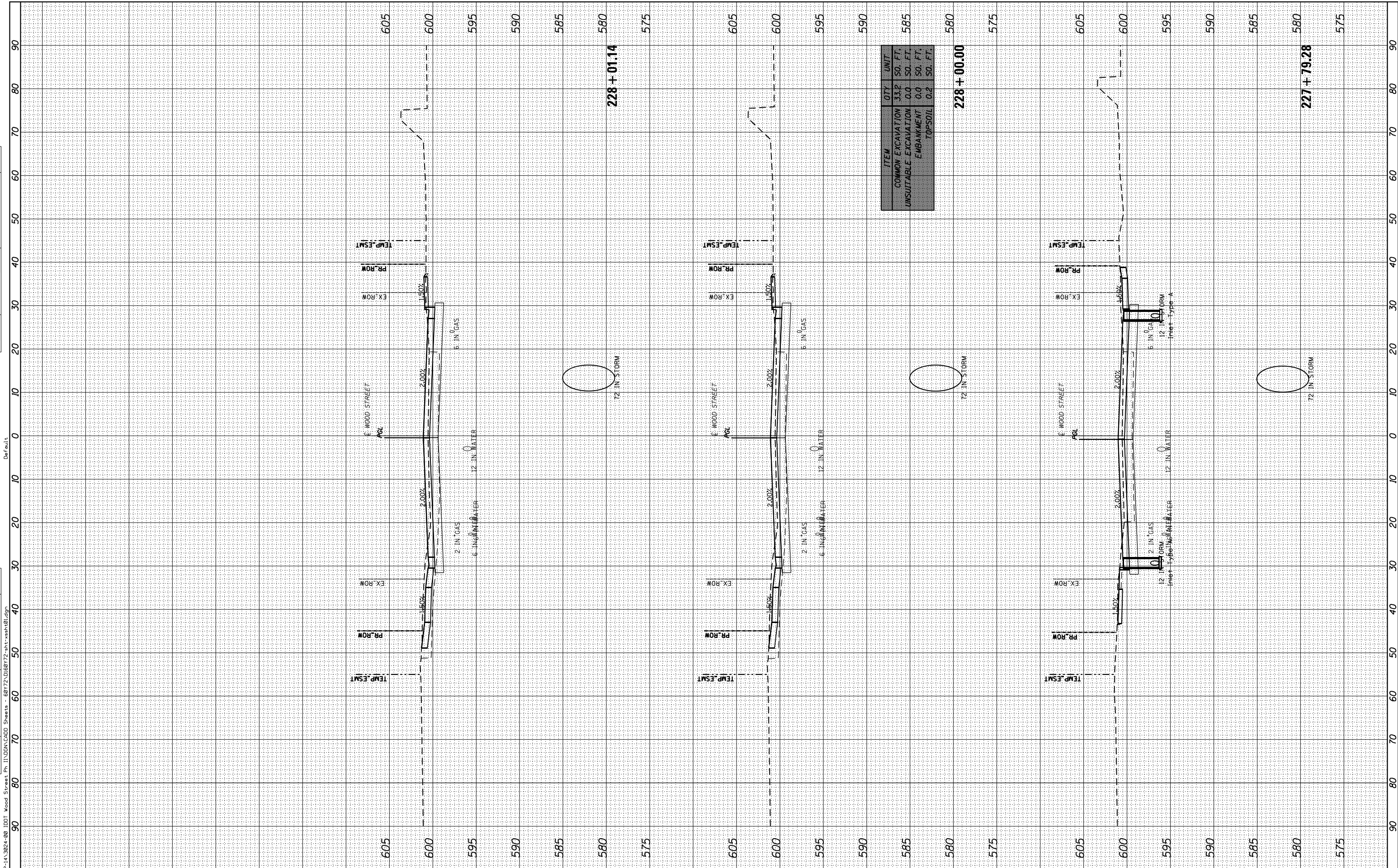
SCALE: 1"=10' SHEET 43 OF 61 SHEETS STA. 226+80.25 TO STA. 227+38.61

F.A.U. RTE.	SECTION	COUNTY	TOTAL SHEETS	SHEET NO.
2857	(145,146&146S-2)WRS&B-1	COOK	686	666
CONTRACT NO. 60Y72				
ILLINOIS FED. AID PROJECT				

BY	DATE
BY	DATE
FINISHED SURVEY	SURVEYED
NOTE BOOK	PLOTTED
NO.	AREAS CHECKED
	AREAS CHECKED

BY	DATE
BY	DATE
ORIGINAL SURVEY	SURVEYED
NOTE BOOK	PLOTTED
NO.	AREAS CHECKED
	AREAS CHECKED

FILE NAME = P:\A 3024-80 IDOT Wood Street Ph 11\DRN\CADD Sheets - 60Y72\ID8072-sh1-vswt-01.dgn



ITEM	QTY	UNIT
COMMON EXCAVATION	33.2	SO. FT.
UNSUITABLE EXCAVATION	0.0	SO. FT.
EMBANKMENT	0.0	SO. FT.
TOPSOIL	0.2	SO. FT.

228 + 01.14

228 + 00.00

227 + 79.28



USER NAME = APatterson	DESIGNED - AK	REVISID -
PLOT SCALE = 20.0000' / in.	DRAWN - AK	REVISID -
PLOT DATE = 12/13/2022	CHECKED - AJP	REVISID -
	DATE = 12/09/2022	REVISID -

STATE OF ILLINOIS
DEPARTMENT OF TRANSPORTATION

WOOD STREET CROSS SECTIONS
WOOD STREET/ASHLAND AVENUE

SCALE: 1"=10' SHEET 44 OF 61 SHEETS STA. 227+79.28 TO STA. 228+01.14

F.A.U. RTE.	SECTION	COUNTY	TOTAL SHEETS	SHEET NO.
2857	(145,146&1465-2)WRS&B-1	COOK	686	667
CONTRACT NO. 60Y72				

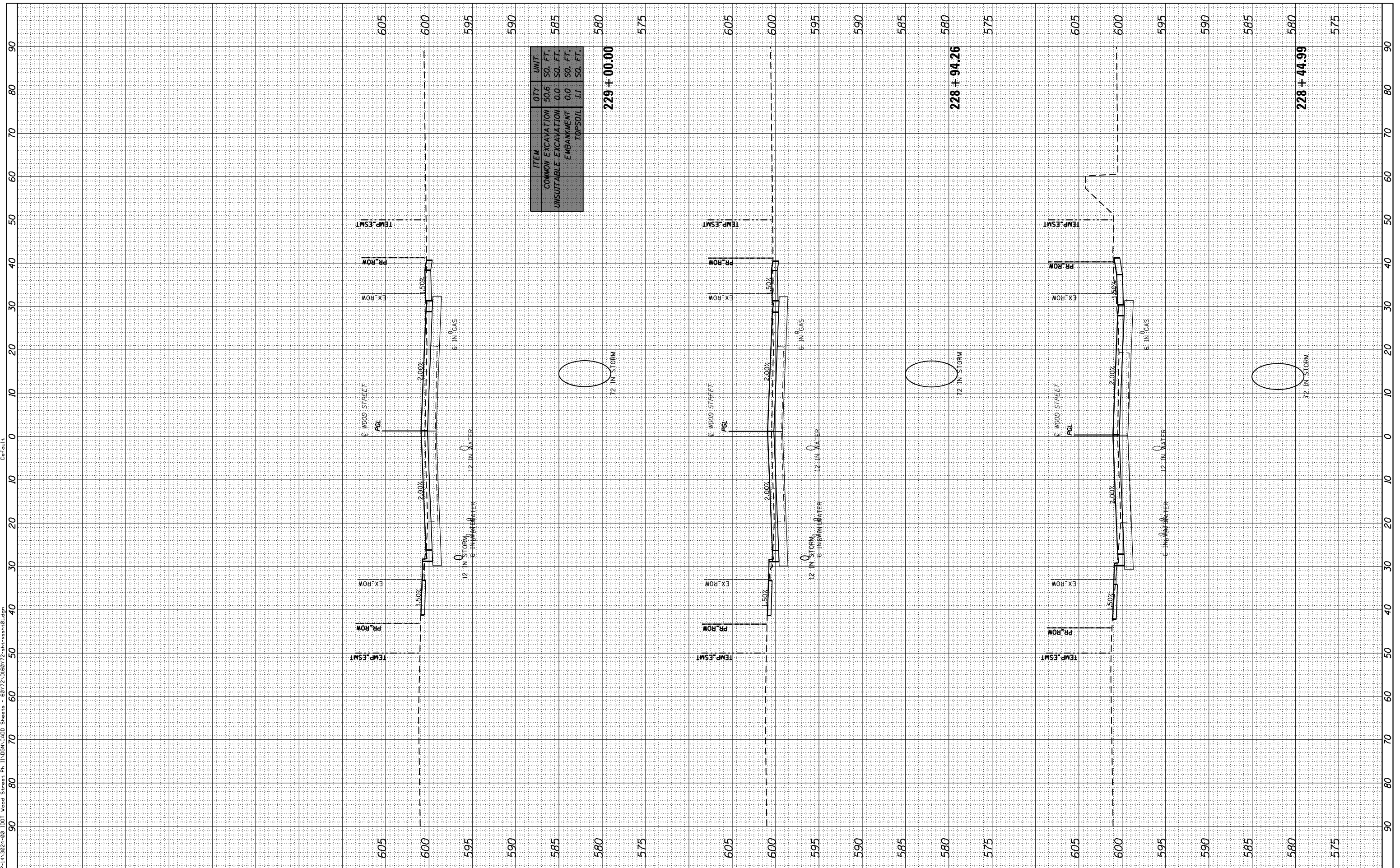
ILLINOIS FED. AID PROJECT

BY	DATE

ORIGINAL SURVEY	SURVEYED	BY	DATE
NOTE BOOK	PLOTTED		
	TEMPLATE		
	AREAS CHECKED		
	AREAS CHECKED		

FILE NAME: P:\P-1A\2024-20 IDOT Wood Street Ph. 11\DWG\CADD Sheets - 60\72\016072-ash-ash-01.dgn

Default



ITEM	QTY	UNIT
COMMON EXCAVATION	50.6	SO. FT.
UNSUITABLE EXCAVATION	0.0	SO. FT.
EMBANKMENT	0.0	SO. FT.
TOPSOIL	1.1	SO. FT.
229 + 00.00		



USER NAME = APatterson	DESIGNED - AK	REVISD -
PLOT SCALE = 20.0000' / in.	DRAWN - AK	REVISD -
PLOT DATE = 12/13/2022	CHECKED - AJP	REVISD -
	DATE - 12/09/2022	REVISD -

STATE OF ILLINOIS
DEPARTMENT OF TRANSPORTATION

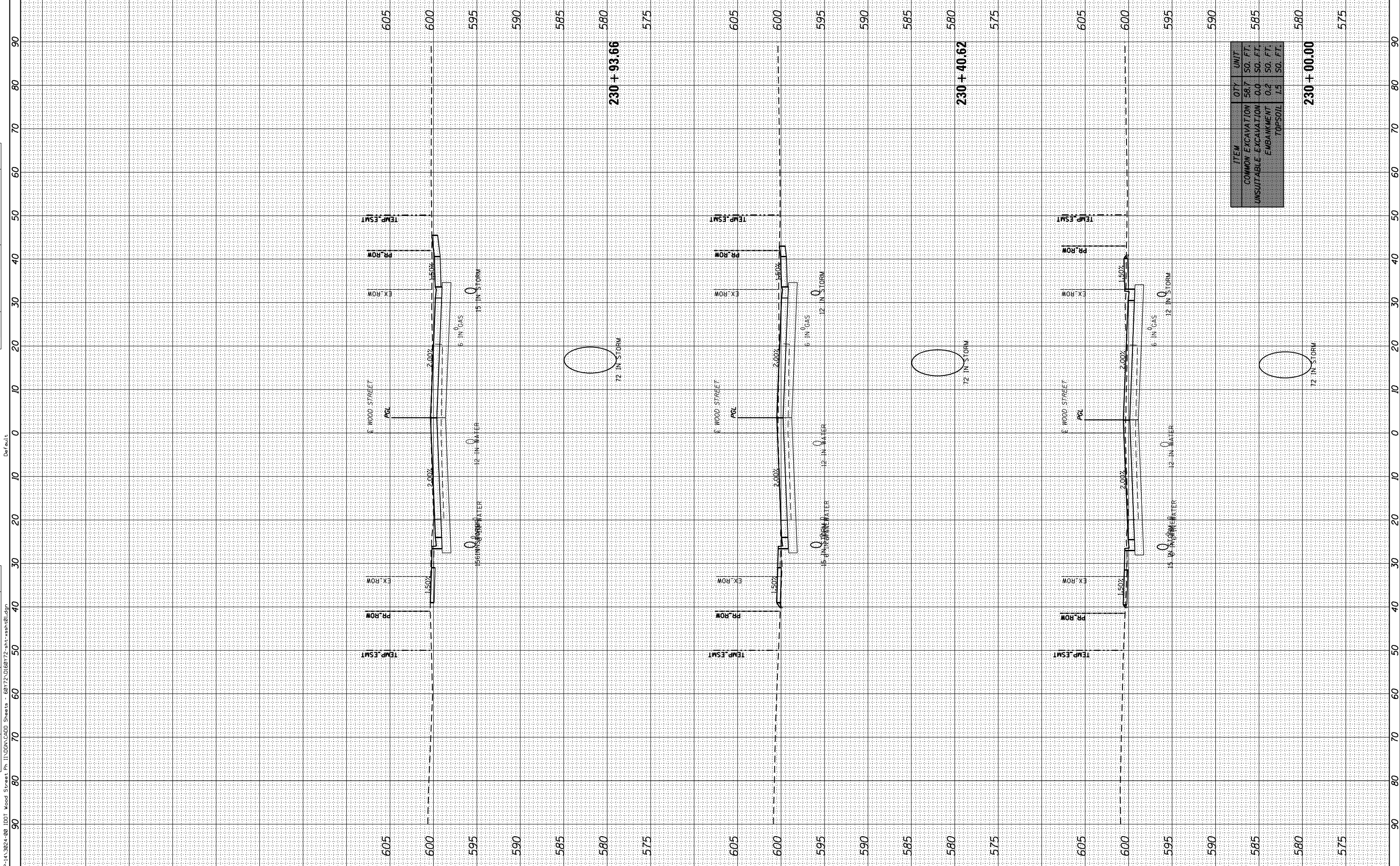
WOOD STREET CROSS SECTIONS			
WOOD STREET/ASHLAND AVENUE			
SCALE: 1"=10'	SHEET 45	OF 61 SHEETS	STA. 228+44.99 TO STA. 229+00.00

F.A.U. RTE.	SECTION	COUNTY	TOTAL SHEETS	SHEET NO.
2857	(145,146&146S-2)WRS&B-1	COOK	686	668
CONTRACT NO. 60Y72				
ILLINOIS FED. AID PROJECT				

BY	DATE

ORIGINAL SURVEY	SURVEYED	DATE
NOTE BOOK	PLOTTED	
	TEMPLATE	
	AREAS CHECKED	
	AREAS CHECKED	

FILE NAME: P:\A\2024-80 IDOT Wood Street Ph. II\DWG\CADD Sheets - 60Y72\016072-ash-ssh-01.dgn



ITEM	QTY	UNIT
COMMON EXCAVATION	58.7	SQ. FT.
UNSUITABLE EXCAVATION	0.0	SQ. FT.
EMBANKMENT	0.2	SQ. FT.
TOPSOIL	1.5	SQ. FT.

230 + 00.00

230 + 93.66

230 + 40.62



USER NAME =	APatterson
DESIGNED -	AK
DRAWN -	AK
CHECKED -	AJP
DATE -	12/09/2022

REVISED -	
REVISED -	
REVISED -	
REVISED -	

**STATE OF ILLINOIS
DEPARTMENT OF TRANSPORTATION**

**WOOD STREET CROSS SECTIONS
WOOD STREET/ASHLAND AVENUE**

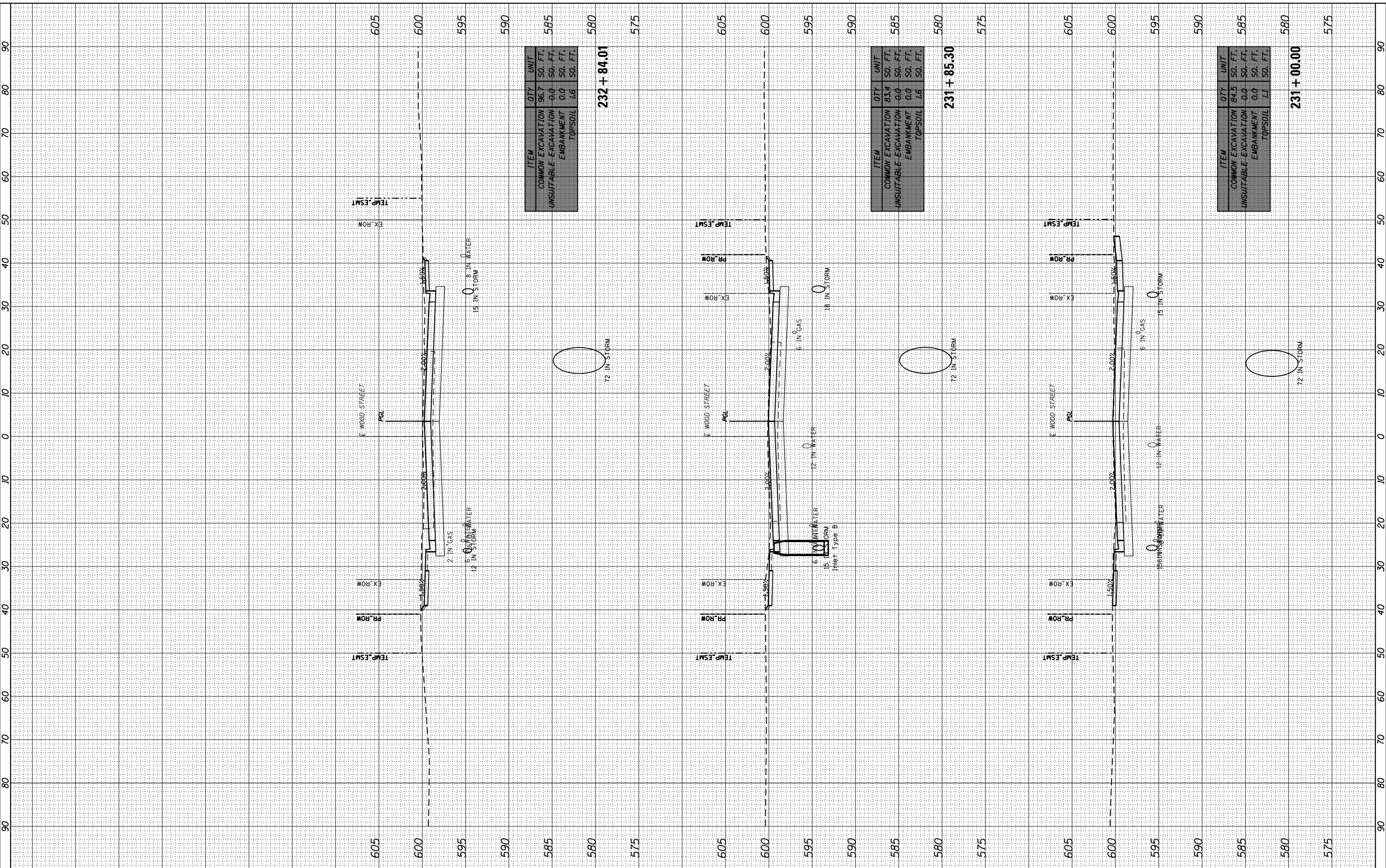
SCALE: 1"=10' SHEET 46 OF 61 SHEETS STA. 230+00.00 TO STA. 230+93.66

F.A.U. RTE.	SECTION	COUNTY	TOTAL SHEETS	SHEET NO.
2857	(145,146&1465-2)WRS&B-1	COOK	686	669
CONTRACT NO. 60Y72			ILLINOIS FED. AID PROJECT	

BY	DATE

ORIGINAL SURVEY	SURVEYED	DATE
NOTE BOOK	PLOTTED	
	TEMPLATE	
	AREAS CHECKED	

FILE NAME: P:\A\A\2024-80 IDOT Wood Street Ph. I\DRAW\LOAD Sheets - 60Y72-016072-11-1-1-1-1-1.dgn
 No. 11\DRAW\LOAD Sheets - 60Y72-016072-11-1-1-1-1-1.dgn
 No. 11\DRAW\LOAD Sheets - 60Y72-016072-11-1-1-1-1-1.dgn



ITEM	QTY	UNIT
COMMON EXCAVATION	96.7	SO. FT.
UNSUITABLE EXCAVATION	0.0	SO. FT.
EMBANKMENT	0.0	SO. FT.
TOPSOIL	1.6	SO. FT.

232 + 84.01

ITEM	QTY	UNIT
COMMON EXCAVATION	83.4	SO. FT.
UNSUITABLE EXCAVATION	0.0	SO. FT.
EMBANKMENT	0.0	SO. FT.
TOPSOIL	1.6	SO. FT.

231 + 85.30

ITEM	QTY	UNIT
COMMON EXCAVATION	84.5	SO. FT.
UNSUITABLE EXCAVATION	0.0	SO. FT.
EMBANKMENT	0.0	SO. FT.
TOPSOIL	1.1	SO. FT.

231 + 00.00

INFRASTRUCTURE ENGINEERING INCORPORATED
 1 South Wacker | Suite 2650 | Chicago, IL 60606
 T: (312) 455-8800 | F: (312) 455-8801 | www.infrastructure-eng.com

USER NAME = APatterson	DESIGNED - AK	REVISED -
PLOT SCALE = 20.0000' / in.	DRAWN - AK	REVISED -
PLOT DATE = 12/13/2022	CHECKED - AJP	REVISED -
	DATE - 12/09/2022	REVISED -

STATE OF ILLINOIS DEPARTMENT OF TRANSPORTATION

WOOD STREET CROSS SECTIONS WOOD STREET/ASHLAND AVENUE

SCALE: 1"=10' SHEET 47 OF 61 SHEETS STA. 231+00.00 TO STA. 232+84.01

F.A.U. RTE.	SECTION	COUNTY	TOTAL SHEETS	SHEET NO.
2857	(145,146&1465-2)WRS&B-1	COOK	686	670
CONTRACT NO. 60Y72				

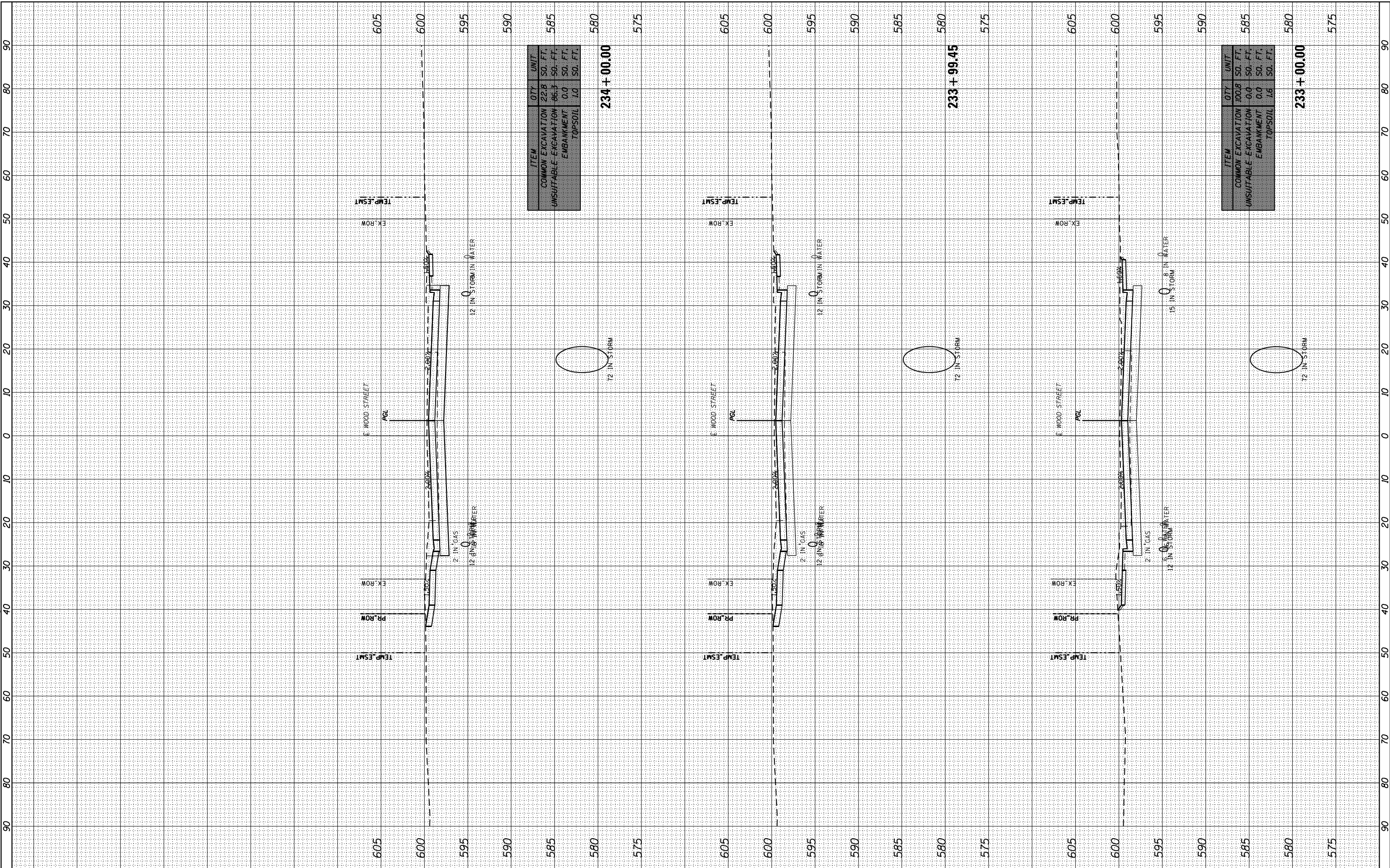
ILLINOIS FED. AID PROJECT

BY	DATE

ORIGINAL SURVEY	SURVEYED	BY	DATE
NOTE BOOK	PLOTTED		
AREAS CHECKED	TEMPLATE		
	AREAS CHECKED		


FILE NAME: P:\A\A\2024-80 IDOT Wood Street Ph. II\DRAW\LOAD Sheets - 60Y72\016072-sht-ash-01.dgn

Default



ITEM	QTY	UNIT
COMMON EXCAVATION	22.8	SO. FT.
UNSUITABLE EXCAVATION	86.3	SO. FT.
EMBANKMENT	0.0	SO. FT.
TOPSOIL	1.0	SO. FT.
234 + 00.00		

ITEM	QTY	UNIT
COMMON EXCAVATION	100.8	SO. FT.
UNSUITABLE EXCAVATION	0.0	SO. FT.
EMBANKMENT	0.0	SO. FT.
TOPSOIL	1.6	SO. FT.
233 + 00.00		



USER NAME = APatterson
 PLOT SCALE = 20.0000' / in.
 PLOT DATE = 12/13/2022

DESIGNED - AK
 DRAWN - AK
 CHECKED - AJP
 DATE - 12/09/2022

REVISED -
 REVISED -
 REVISED -
 REVISED -

**STATE OF ILLINOIS
 DEPARTMENT OF TRANSPORTATION**

**WOOD STREET CROSS SECTIONS
 WOOD STREET/ASHLAND AVENUE**

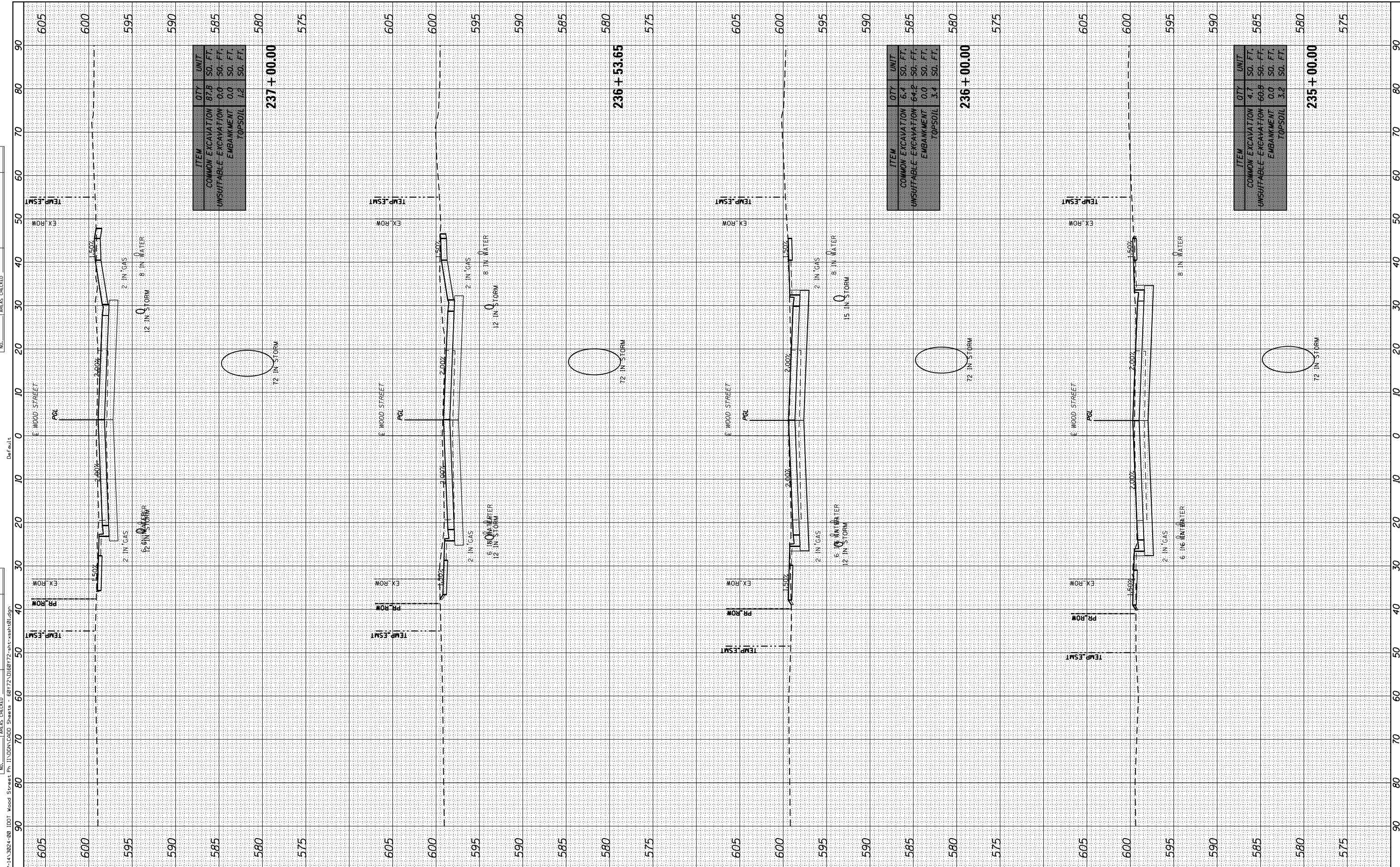
SCALE: 1"=10' SHEET 48 OF 61 SHEETS STA. 233+00.00 TO STA. 234+00.00

F.A.U. RTE.	SECTION	COUNTY	TOTAL SHEETS	SHEET NO.
2857	(145,146&1465-2)WRS&B-1	COOK	686	671
CONTRACT NO. 60Y72				ILLINOIS FED. AID PROJECT

BY	DATE
FINISHED SURVEY	
PLOTTED TEMPLATE	
NOTE BOOK	
AREAS CHECKED	

BY	DATE
ORIGINAL SURVEY	
PLOTTED TEMPLATE	
NOTE BOOK	
AREAS CHECKED	

FILE NAME = P:\A-14\3824-80_IDOT_Wood_Street_Pk_11\DWG\CADD_Sheets - 60Y72-D16072-3ht-ash-01.dgn



USER NAME = APatterson
 PLOT SCALE = 20.0000' / in.
 PLOT DATE = 12/13/2022

DESIGNED - AK
 DRAWN - AK
 CHECKED - AJP
 DATE - 12/09/2022

REVISED -
 REVISED -
 REVISED -
 REVISED -

**STATE OF ILLINOIS
 DEPARTMENT OF TRANSPORTATION**

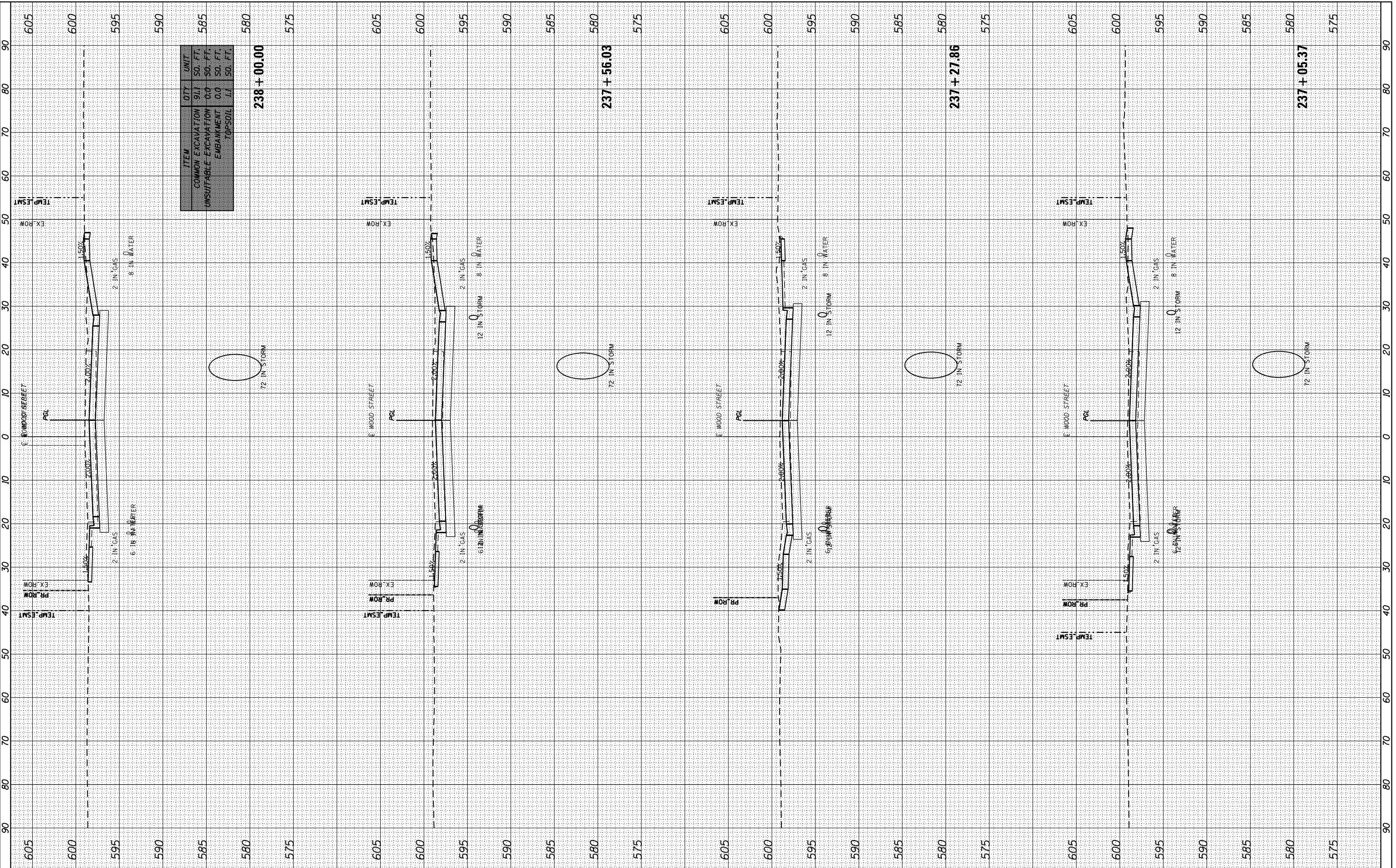
**WOOD STREET CROSS SECTIONS
 WOOD STREET/ASHLAND AVENUE**
 SCALE: 1"=10' SHEET 49 OF 61 SHEETS STA. 235+00.00 TO STA. 237+00.00

F.A.U. RTE.	SECTION	COUNTY	TOTAL SHEETS	SHEET NO.
2857	(145,146&1465-2)WRS&B-1	COOK	686	672
CONTRACT NO. 60Y72			ILLINOIS FED. AID PROJECT	

BY	DATE

ORIGINAL SURVEY	SURVEYED	BY	DATE
NOTE BOOK	PLOTTED		
	TEMPLATE		
	AREAS CHECKED		
	AREAS CHECKED		

FILE NAME = P:\A-1A\2024-80 IDOT Wood Street Ph II\DRAWING\DWG Sheets - 60Y72\016072-ash-ashl.dgn



ITEM	QTY	UNIT
COMMON EXCAVATION	91.1	SO. FT.
UNSUITABLE EXCAVATION	0.0	SO. FT.
EMBANKMENT	0.0	SO. FT.
TOPSOIL	1.1	SO. FT.
238 + 00.00		
237 + 56.03		
237 + 27.86		
237 + 05.37		

INFRASTRUCTURE ENGINEERING INCORPORATED
 1 South Wacker | Suite 2650 | Chicago, IL 60606
 T: 312.452.8600 | F: 312.452.8601 | www.infrastructure-eng.com

USER NAME = APatterson
PLOT SCALE = 20.0000' / in.
PLOT DATE = 12/13/2022

DESIGNED - AK
DRAWN - AK
CHECKED - AJP
DATE - 12/09/2022

REVISED -
REVISED -
REVISED -
REVISED -

**STATE OF ILLINOIS
 DEPARTMENT OF TRANSPORTATION**

SCALE: 1"=10' SHEET 50 OF 61 SHEETS STA. 237+05.37 TO STA. 238+00.00

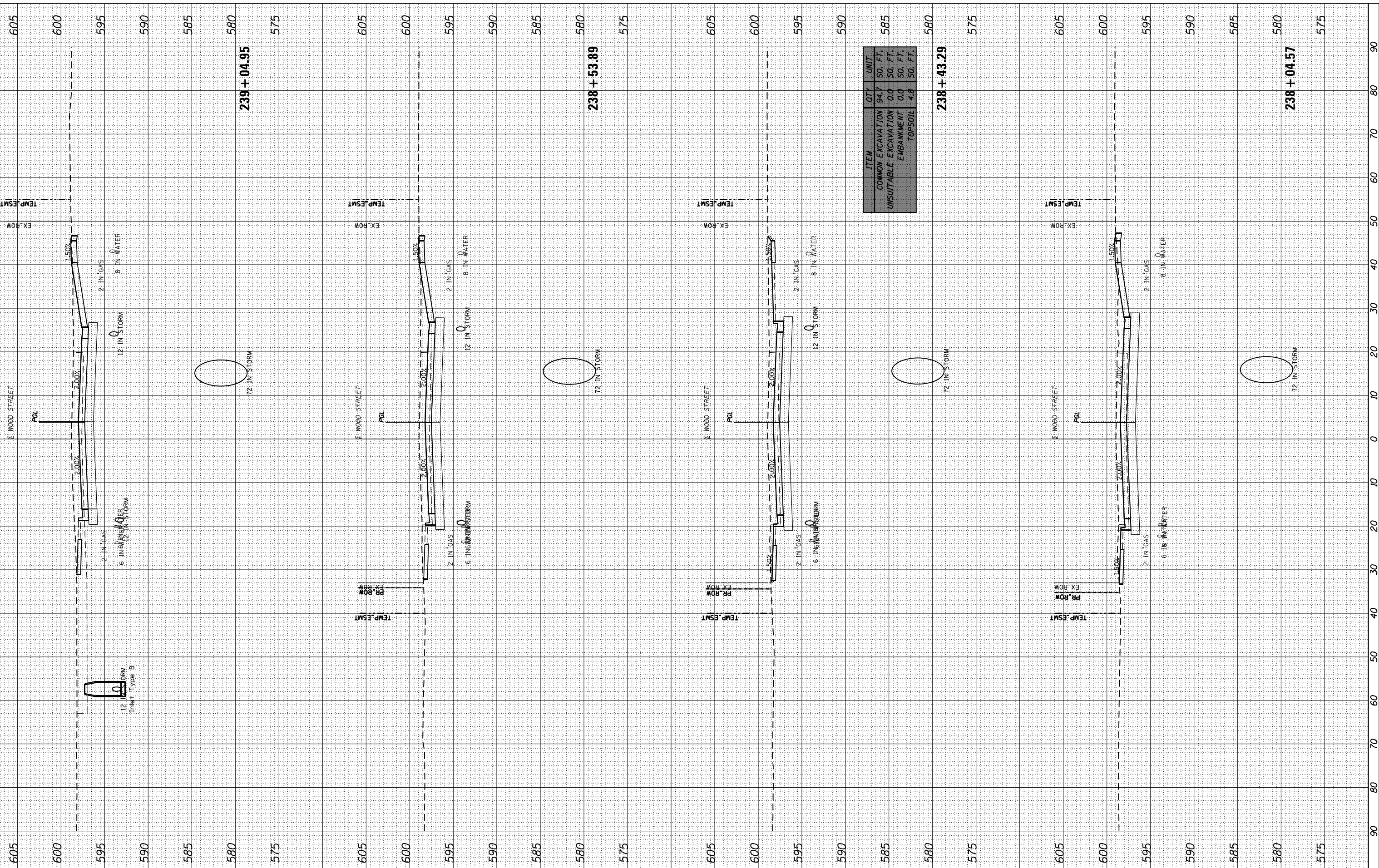
**WOOD STREET CROSS SECTIONS
 WOOD STREET/ASHLAND AVENUE**

F.A.U. RTE.	SECTION	COUNTY	TOTAL SHEETS	SHEET NO.
2857	(145,146&1465-2)WRS&B-1	COOK	686	673
CONTRACT NO. 60Y72				
ILLINOIS FED. AID PROJECT				

BY	DATE
FINISHED SURVEY	
NOTED SURVEY	
PLOTTED SURVEY	
AREAS CHECKED	

BY	DATE
ORIGINAL SURVEY	
NOTED SURVEY	
PLOTTED SURVEY	
AREAS CHECKED	

FILE NAME: P:\A-1A\3824-80 IDOT Wood Street Pl. I:\DATA\CADD Sheets - 60Y72\016072-ash-ash01.dgn



ITEM	QTY	UNIT
COMMON EXCAVATION	94.7	SO. FT.
UNSUITABLE EXCAVATION	0.0	SO. FT.
EMBANKMENT	0.0	SO. FT.
TOPSOIL	4.8	SO. FT.

238 + 43.29

238 + 04.57

INFRASTRUCTURE ENGINEERING INCORPORATED
1 South Wacker | Suite 2650 | Chicago, IL 60606
7.1.2015 (REV) 17.11.2015 (REV) 11/11/2015 (REV)

USER NAME = APatterson
PLOT SCALE = 20.0000' / in.
PLOT DATE = 12/13/2022

DESIGNED - AK
DRAWN - AK
CHECKED - AJP
DATE - 12/09/2022

REVISED -
REVISED -
REVISED -
REVISED -

**STATE OF ILLINOIS
DEPARTMENT OF TRANSPORTATION**

**WOOD STREET CROSS SECTIONS
WOOD STREET/ASHLAND AVENUE**
SCALE: 1"=10' SHEET 51 OF 61 SHEETS STA. 238+04.57 TO STA. 239+04.95

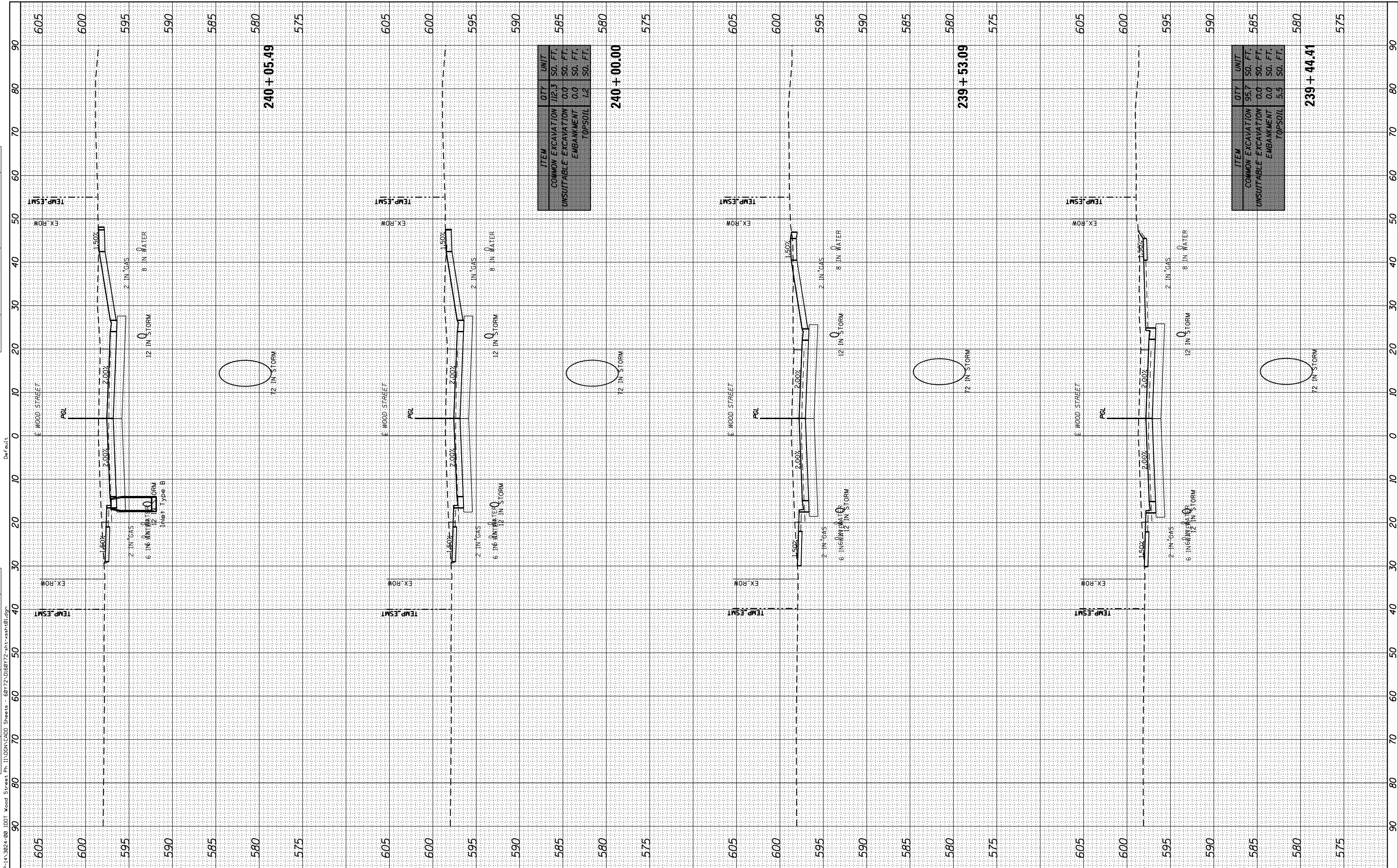
F.A.U. RTE.	SECTION	COUNTY	TOTAL SHEETS	SHEET NO.
2857	(145,146&1465-2)WRS&B-1	COOK	686	674
CONTRACT NO. 60Y72				

ILLINOIS FED. AID PROJECT

BY	DATE
FINISHED SURVEY	SURVEYED
NOTE BOOK	PLOTTED
NO.	TEMPLATE
	AREAS CHECKED

BY	DATE
ORIGINAL SURVEY	SURVEYED
NOTE BOOK	PLOTTED
NO.	TEMPLATE
	AREAS CHECKED

FILE NAME = P:\A-1A\2024-80 IDOT Wood Street Ph. II\DATA\CADD Sheets - 60Y72\016072-01-ash-01.dgn



ITEM	QTY	UNIT
COMMON EXCAVATION	112.3	SO. FT.
UNSUITABLE EXCAVATION	0.0	SO. FT.
EMBANKMENT	0.0	SO. FT.
TOPSOIL	1.2	SO. FT.
240 + 00.00		

ITEM	QTY	UNIT
COMMON EXCAVATION	95.7	SO. FT.
UNSUITABLE EXCAVATION	0.0	SO. FT.
EMBANKMENT	0.0	SO. FT.
TOPSOIL	5.5	SO. FT.
239 + 53.09		



USER NAME = APatterson
 DESIGNED - AK
 DRAWN - AK
 CHECKED - AJP
 DATE - 12/09/2022

REVISIONS:
 REVISED -
 REVISED -
 REVISED -
 REVISED -

**STATE OF ILLINOIS
 DEPARTMENT OF TRANSPORTATION**

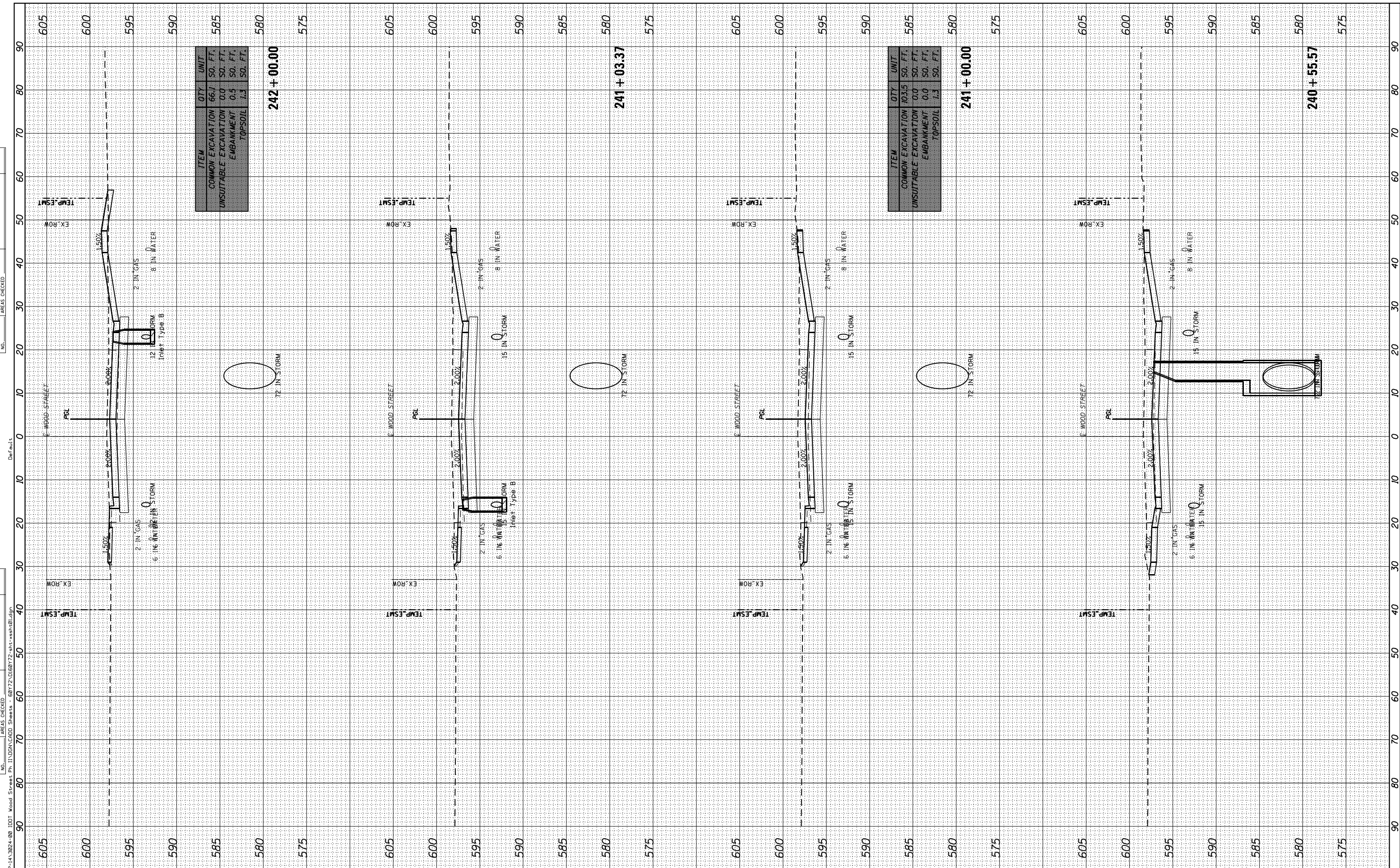
**WOOD STREET CROSS SECTIONS
 WOOD STREET/ASHLAND AVENUE**
 SCALE: 1"=10'
 SHEET 52 OF 61 SHEETS
 STA. 239+44.41 TO STA. 240+05.49

F.A.U. RTE.	SECTION	COUNTY	TOTAL SHEETS	SHEET NO.
2857	(145,146&146S-2)WRS&B-1	COOK	686	675
CONTRACT NO. 60Y72				ILLINOIS FED. AID PROJECT

FINISH	DATE
SURVEYED	
PLOTTED	
TEMPLATE	
NOTE BOOK	
AREAS CHECKED	

ORIGINAL	DATE
SURVEY	
PLOTTED	
TEMPLATE	
NOTE BOOK	
AREAS CHECKED	

FILE NAME: P:\A-1A-3824-80_IDOT_Wood Street Pl 11\DRN\CADD Sheets - 60Y72\016072-21t-ash.01.dgn



ITEM	QTY	UNIT
COMMON EXCAVATION	66.1	SO. FT.
UNSATURABLE EXCAVATION	0.0	SO. FT.
EMBANKMENT	0.5	SO. FT.
TOPSOIL	1.3	SO. FT.

242 + 00.00

241 + 03.37

ITEM	QTY	UNIT
COMMON EXCAVATION	103.5	SO. FT.
UNSATURABLE EXCAVATION	0.0	SO. FT.
EMBANKMENT	0.0	SO. FT.
TOPSOIL	1.3	SO. FT.

241 + 00.00

240 + 55.57



USER NAME	= APatterson
PLOT SCALE	= 20.0000' / in.
PLOT DATE	= 12/13/2022

DESIGNED	- AK
DRAWN	- AK
CHECKED	- AJP
DATE	= 12/09/2022

REVISED	-
REVISED	-
REVISED	-
REVISED	-

**STATE OF ILLINOIS
DEPARTMENT OF TRANSPORTATION**

**WOOD STREET CROSS SECTIONS
WOOD STREET/ASHLAND AVENUE**

SCALE: 1"=10' SHEET 53 OF 61 SHEETS STA. 240+55.57 TO STA. 242+00.00

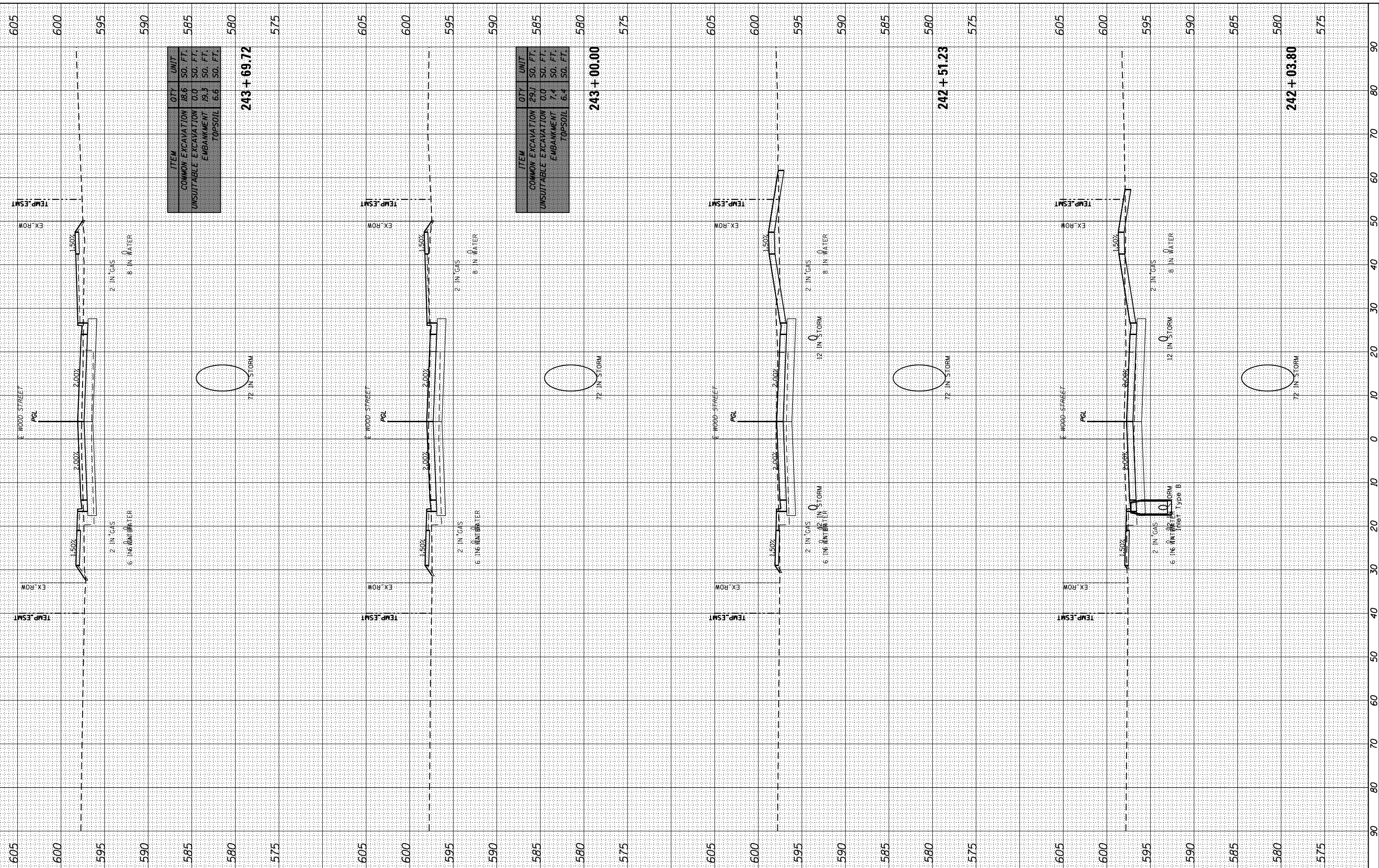
F.A.U. RTE.	SECTION	COUNTY	TOTAL SHEETS	SHEET NO.
2857	(145,146&1465-2)WRS&B-1	COOK	686	676
CONTRACT NO. 60Y72				

ILLINOIS FED. AID PROJECT

BY: _____ DATE: _____
 SURVEYED _____
 PLOTTED _____
 TEMPLATE _____
 NOTE BOOK _____
 AREAS CHECKED _____

ORIGINAL SURVEY _____
 SURVEYED _____
 PLOTTED _____
 TEMPLATE _____
 AREAS CHECKED _____

FILE NAME: P:\A-1A-3824-80_IDOT_Wood Street Pl.1\DWG\CADD_Sheets - 60Y72-016072-sht-ash-01.dgn



ITEM	QTY	UNIT
COMMON EXCAVATION	18.6	SO. FT.
UNSUITABLE EXCAVATION	0.0	SO. FT.
EMBANKMENT	19.3	SO. FT.
TOPSOIL	6.6	SO. FT.
243 + 69.72		

ITEM	QTY	UNIT
COMMON EXCAVATION	29.1	SO. FT.
UNSUITABLE EXCAVATION	0.0	SO. FT.
EMBANKMENT	7.4	SO. FT.
TOPSOIL	6.4	SO. FT.
243 + 00.00		

242 + 51.23

242 + 03.80



USER NAME = APatterson
 PLOT SCALE = 20.0000' / in.
 PLOT DATE = 12/13/2022

DESIGNED - AK
 DRAWN - AK
 CHECKED - AJP
 DATE - 12/09/2022

REVISED -
 REVISED -
 REVISED -
 REVISED -

**STATE OF ILLINOIS
 DEPARTMENT OF TRANSPORTATION**

**WOOD STREET CROSS SECTIONS
 WOOD STREET/ASHLAND AVENUE**

SCALE: 1"=10' SHEET 54 OF 61 SHEETS STA. 242+03.80 TO STA. 243+69.72

F.A.U. RT.E.	SECTION	COUNTY	TOTAL SHEETS	SHEET NO.
2857	(145,146&1465-2)WRS&B-1	COOK	686	677
CONTRACT NO. 60Y72				


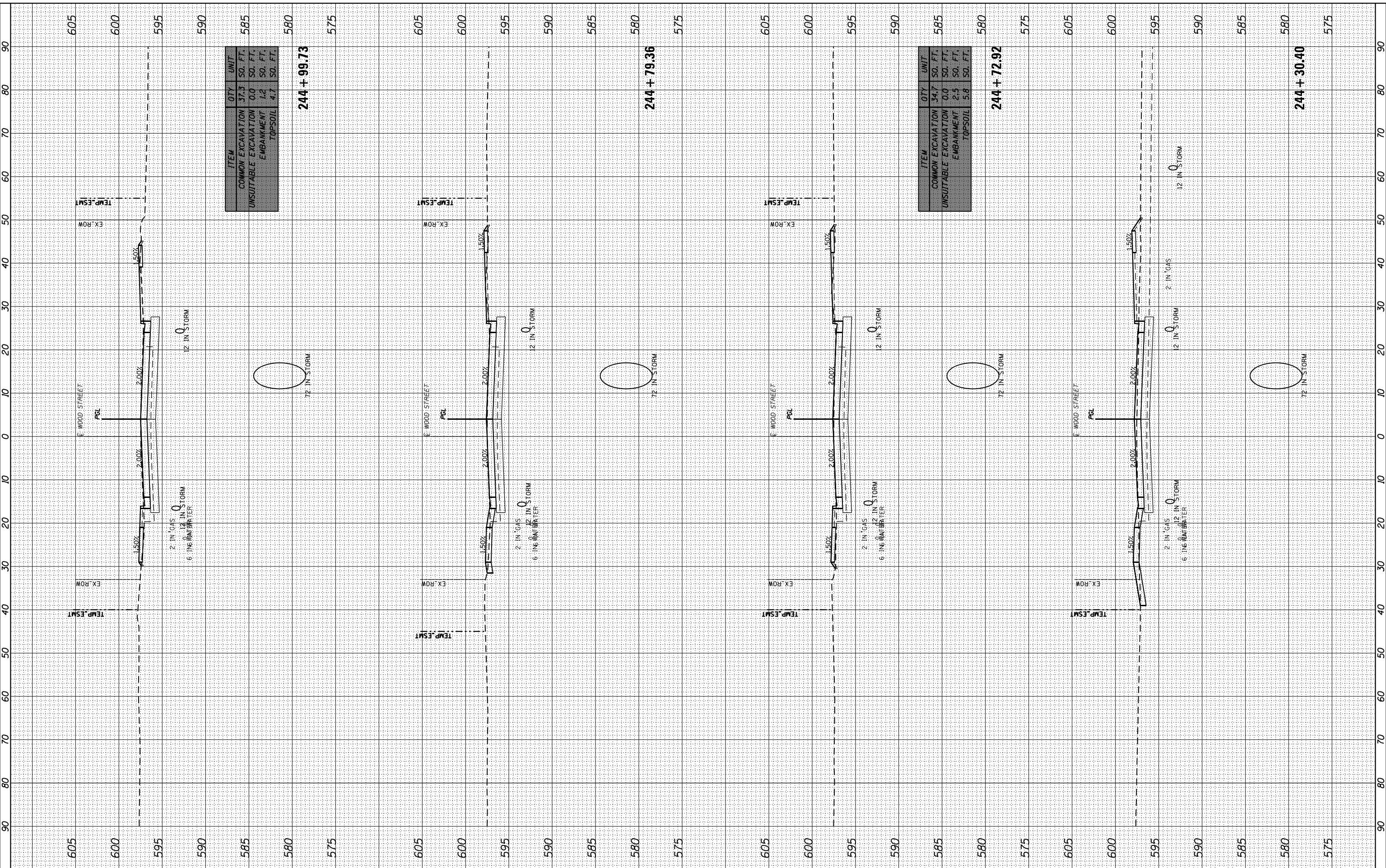
ILLINOIS FED. AID PROJECT

BY	DATE

ORIGINAL SURVEY	SURVEYED	DATE
NOTE BOOK	PLOTTED	
	TEMPLATE	
	AREAS CHECKED	
	AREAS CHECKED	

FILE NAME = P:\A-PA-3824-80 IDOT Wood Street Ph. 11\DRN\CADD Sheets - 60Y72\016072-ash-ash01.dgn

Default



USER NAME =	APatterson
DESIGNED -	AK
DRAWN -	AK
CHECKED -	AJP
DATE -	12/09/2022

REVISED -	
REVISED -	
REVISED -	
REVISED -	

**STATE OF ILLINOIS
DEPARTMENT OF TRANSPORTATION**

SCALE: 1"=10'	SHEET 55 OF 61 SHEETS	STA. 244+30.40 TO STA. 244+99.73
---------------	-----------------------	----------------------------------

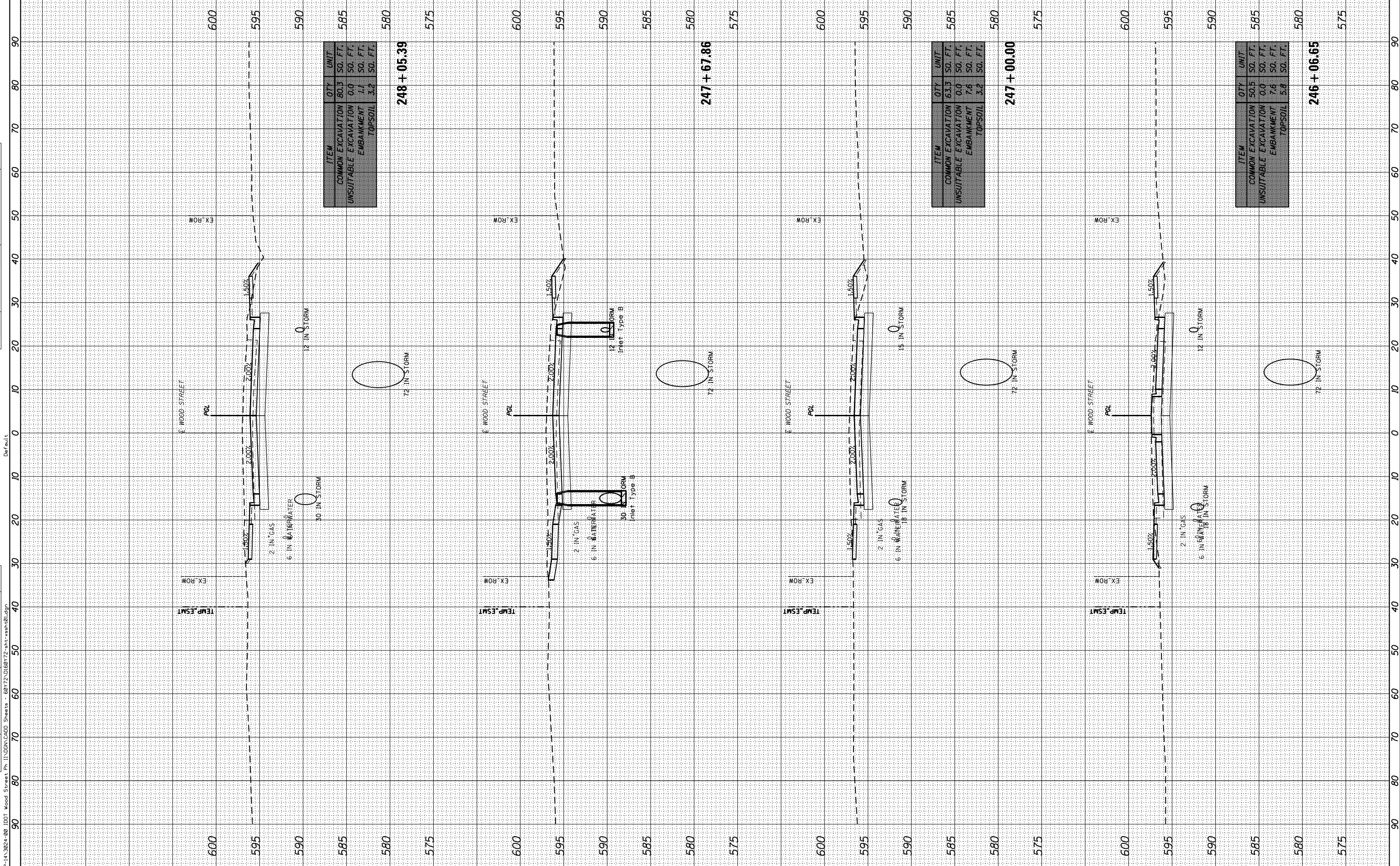
**WOOD STREET CROSS SECTIONS
WOOD STREET/ASHLAND AVENUE**

F.A.U. RTE.	SECTION	COUNTY	TOTAL SHEETS	SHEET NO.
2857	(145,146&146S-2)WRS&B-1	COOK	686	678
CONTRACT NO. 60Y72				
ILLINOIS FED. AID PROJECT				

BY	DATE

ORIGINAL SURVEY	SURVEYED	BY	DATE
NOTE BOOK	PLOTTED		
	TEMPLATE		
	AREAS CHECKED		


FILE NAME = P:\A\3824-80 IDOT Wood Street Ph. 11\DRN\CADD Sheets - 60Y72\016072-sht-ashl-01.dgn



ITEM	QTY	UNIT
COMMON EXCAVATION	80.3	SO. FT.
UNSUITABLE EXCAVATION	0.0	SO. FT.
EMBANKMENT	1.1	SO. FT.
TOPSOIL	3.2	SO. FT.
248 + 05.39		

ITEM	QTY	UNIT
COMMON EXCAVATION	63.3	SO. FT.
UNSUITABLE EXCAVATION	0.0	SO. FT.
EMBANKMENT	7.6	SO. FT.
TOPSOIL	3.2	SO. FT.
247 + 00.00		

ITEM	QTY	UNIT
COMMON EXCAVATION	50.5	SO. FT.
UNSUITABLE EXCAVATION	0.0	SO. FT.
EMBANKMENT	7.6	SO. FT.
TOPSOIL	5.8	SO. FT.
246 + 06.65		



USER NAME =	APatterson
DESIGNED -	AK
DRAWN -	AK
CHECKED -	AJP
DATE -	12/09/2022

REVISED -	-
REVISED -	-
REVISED -	-
REVISED -	-

**STATE OF ILLINOIS
DEPARTMENT OF TRANSPORTATION**

WOOD STREET CROSS SECTIONS WOOD STREET/ASHLAND AVENUE			
SCALE: 1"=10'	SHEET 56 OF 61 SHEETS	STA. 246+06.65 TO STA. 248+05.39	

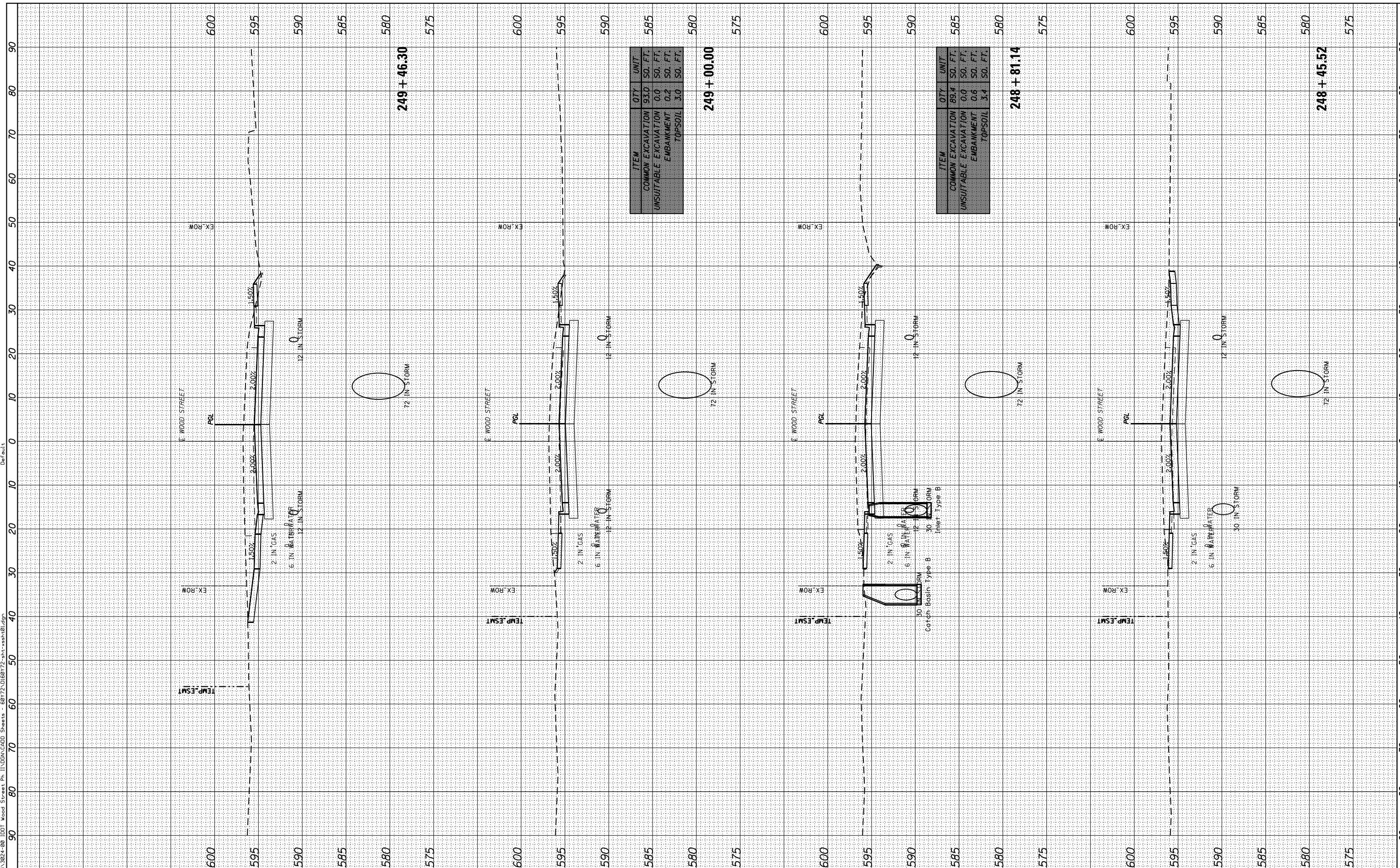
F.A.U. RT.	SECTION	COUNTY	TOTAL SHEETS	SHEET NO.
2857	(145,146&1465-2)WRS&B-1	COOK	686	679
CONTRACT NO. 60Y72				
ILLINOIS FED. AID PROJECT				

BY	DATE

ORIGINAL SURVEY	SURVEYED	DATE
NO.		

FILE NAME = P:\P\A\3824-80\DOT Wood Street Ph.1\DRAW\CAD Sheets - 60Y72\016072-ash-ssht-01.dgn

Default



ITEM	QTY	UNIT
COMMON EXCAVATION	93.0	SO. FT.
UNSUITABLE EXCAVATION	0.0	SO. FT.
EMBANKMENT	0.2	SO. FT.
TOPSOIL	3.0	SO. FT.
249 + 46.30		

ITEM	QTY	UNIT
COMMON EXCAVATION	89.4	SO. FT.
UNSUITABLE EXCAVATION	0.0	SO. FT.
EMBANKMENT	0.6	SO. FT.
TOPSOIL	3.4	SO. FT.
248 + 81.14		

248 + 45.52		
--------------------	--	--



USER NAME = APatterson	DESIGNED - AK	REVISIONS -
	DRAWN - AK	
	CHECKED - AJP	
	DATE - 12/09/2022	

STATE OF ILLINOIS
DEPARTMENT OF TRANSPORTATION

WOOD STREET CROSS SECTIONS
WOOD STREET/ASHLAND AVENUE

F.A.U. RT.	SECTION	COUNTY	TOTAL SHEETS	SHEET NO.
2857	(145,146&1465-2)WRS&B-1	COOK	686	680
CONTRACT NO. 60Y72				

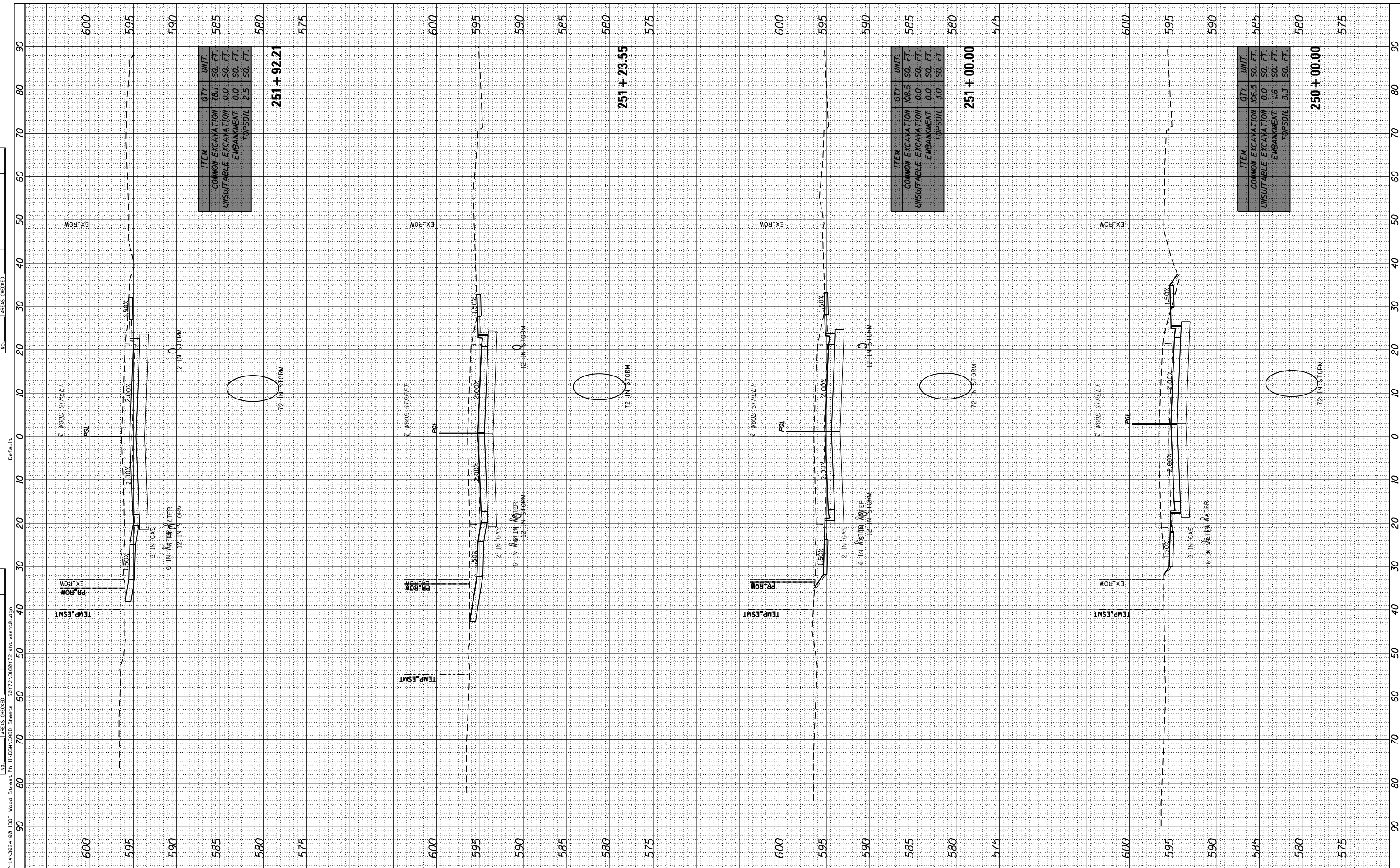
SCALE: 1"=10' SHEET 57 OF 61 SHEETS STA. 248+45.52 TO STA. 249+46.30

ILLINOIS FED. AID PROJECT

BY	DATE

ORIGINAL SURVEY	SURVEYED	BY	DATE
NOTE BOOK	PLOTTED		
	TEMPLATE		
	AREAS CHECKED		
	AREAS CHECKED		

FILE NAME: P:\A\A\3824-80 IDOT Wood Street Ph. 11\DRAW\LOAD Sheets - 60Y72-016072-sh1-ashl01.dgn



ITEM	QTY	UNIT
COMMON EXCAVATION	78.1	SO. FT.
UNSUITABLE EXCAVATION	0.0	SO. FT.
EMBANKMENT	0.0	SO. FT.
TOPSOIL	2.5	SO. FT.

251 + 92.21

ITEM	QTY	UNIT
COMMON EXCAVATION	108.5	SO. FT.
UNSUITABLE EXCAVATION	0.0	SO. FT.
EMBANKMENT	0.0	SO. FT.
TOPSOIL	3.0	SO. FT.

251 + 00.00

ITEM	QTY	UNIT
COMMON EXCAVATION	106.5	SO. FT.
UNSUITABLE EXCAVATION	0.0	SO. FT.
EMBANKMENT	1.6	SO. FT.
TOPSOIL	3.3	SO. FT.

250 + 00.00



USER NAME = APatterson
 DESIGNED - AK
 DRAWN - AK
 CHECKED - AJP
 DATE - 12/09/2022

REVISIONS:
 REVISED -
 REVISED -
 REVISED -

**STATE OF ILLINOIS
 DEPARTMENT OF TRANSPORTATION**

**WOOD STREET CROSS SECTIONS
 WOOD STREET/ASHLAND AVENUE**

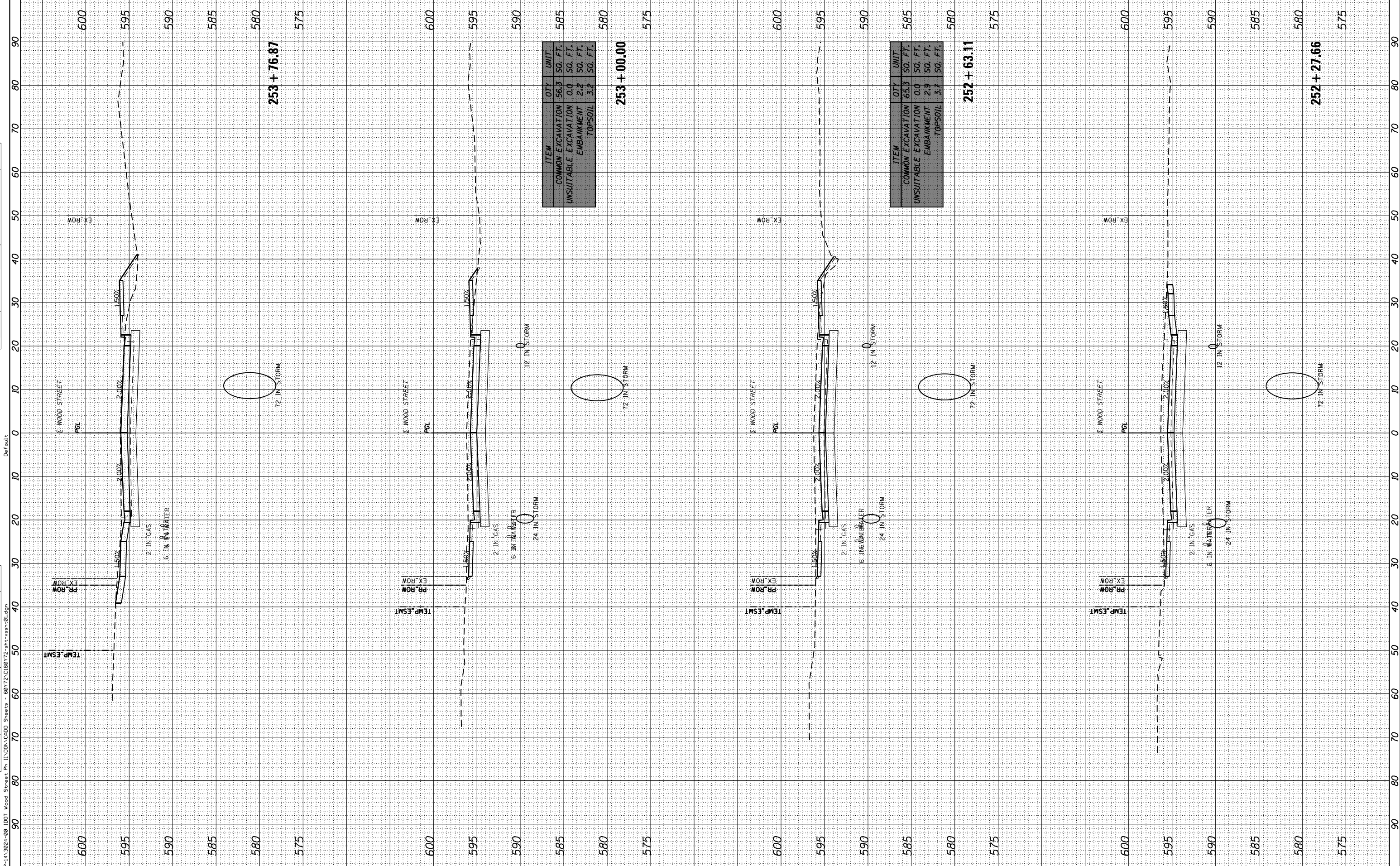
SCALE: 1"=10' SHEET 58 OF 61 SHEETS STA. 250+00.00 TO STA. 251+92.21

F.A.U. RTE.	SECTION	COUNTY	TOTAL SHEETS	SHEET NO.
2857	(145,146&1465-2)WRS&B-1	COOK	686	681
CONTRACT NO. 60Y72				ILLINOIS FED. AID PROJECT

BY	DATE

ORIGINAL SURVEY	SURVEYED	BY	DATE
NOTE BOOK	PLOTTED		
	TEMPLATE		
	AREAS CHECKED		
	AREAS CHECKED		


FILE NAME: P:\A-1A-3824-80 IDOT Wood Street Ph.1\DRAWING\Sheet - 60Y72-016072-01-ash-01.dgn



ITEM	QTY	UNIT
COMMON EXCAVATION	56.3	SO. FT.
UNSUITABLE EXCAVATION	0.0	SO. FT.
EMBANKMENT	2.2	SO. FT.
TOPSOIL	3.2	SO. FT.
253 + 00.00		

ITEM	QTY	UNIT
COMMON EXCAVATION	65.3	SO. FT.
UNSUITABLE EXCAVATION	0.0	SO. FT.
EMBANKMENT	2.9	SO. FT.
TOPSOIL	3.7	SO. FT.
252 + 63.11		

252 + 27.66		
--------------------	--	--



USER NAME = APatterson
 PLOT SCALE = 20.0000' / in.
 PLOT DATE = 12/13/2022

DESIGNED - AK
 DRAWN - AK
 CHECKED - AJP
 DATE - 12/09/2022

REVISED -
 REVISED -
 REVISED -
 REVISED -

**STATE OF ILLINOIS
 DEPARTMENT OF TRANSPORTATION**

**WOOD STREET CROSS SECTIONS
 WOOD STREET/ASHLAND AVENUE**

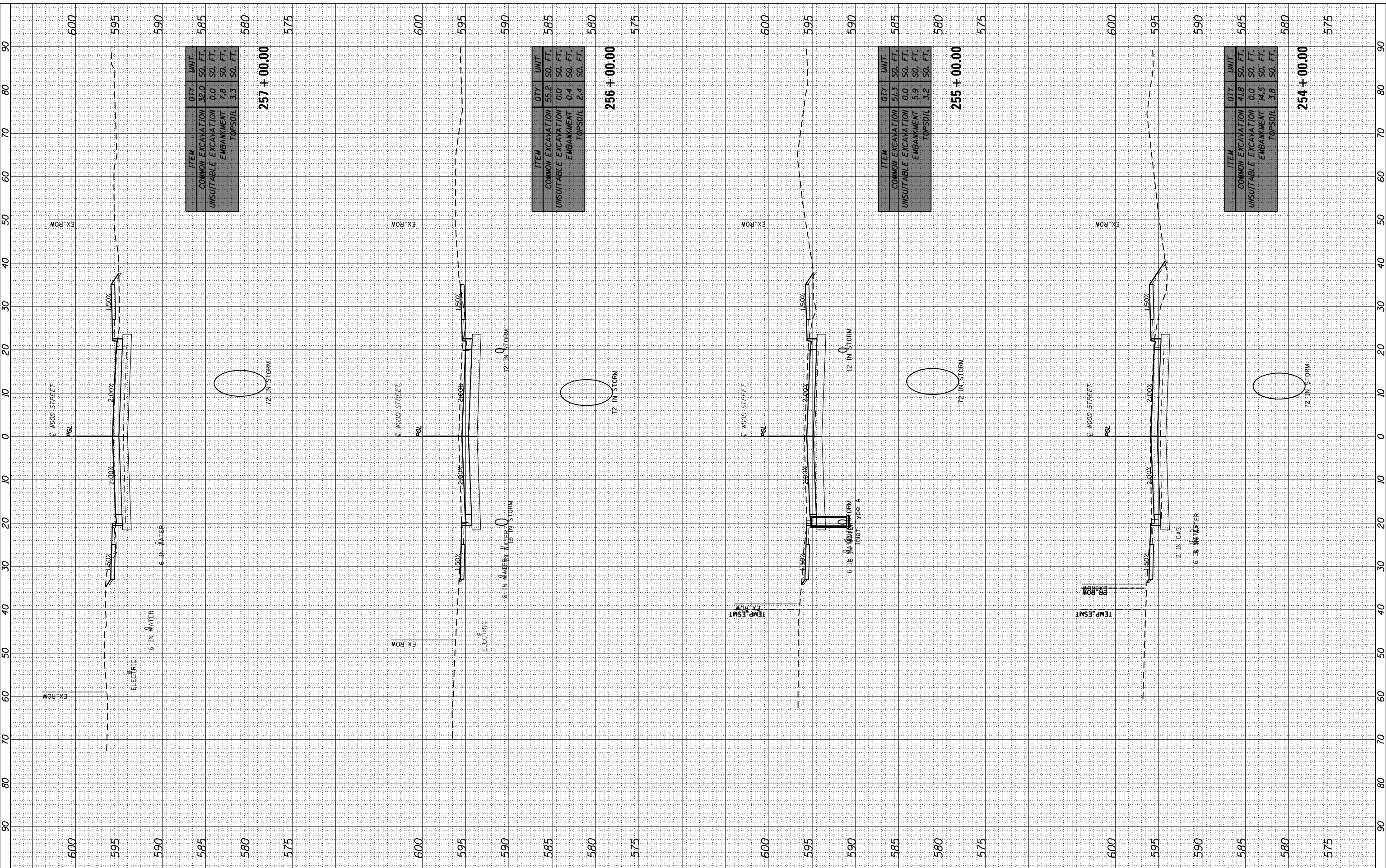
SCALE: 1"=10' SHEET 59 OF 61 SHEETS STA. 252+27.66 TO STA. 253+76.87

F.A.U. RTE.	SECTION	COUNTY	TOTAL SHEETS	SHEET NO.
2857	(145,146&146S-2)WRS&B-1	COOK	686	682
CONTRACT NO. 60Y72				
ILLINOIS FED. AID PROJECT				

BY	DATE

ORIGINAL SURVEY	SURVEYED	BY	DATE
NOTE BOOK	PLOTTED		
	TEMPLATE		
	AREAS CHECKED		
	AREAS CHECKED		

FILE NAME: P:\A-PA-1A-3824-80 IDOT Wood Street Ph. 11\DRN\CADD Sheets - 60Y72\016072-ash-ashl.dgn



ITEM	QTY	UNIT
COMMON EXCAVATION	32.0	SO. FT.
UNSUITABLE EXCAVATION	0.0	SO. FT.
EMBANKMENT	7.8	SO. FT.
TOPSOIL	3.3	SO. FT.

257 + 00.00

ITEM	QTY	UNIT
COMMON EXCAVATION	55.2	SO. FT.
UNSUITABLE EXCAVATION	0.0	SO. FT.
EMBANKMENT	0.4	SO. FT.
TOPSOIL	2.4	SO. FT.


256 + 00.00

ITEM	QTY	UNIT
COMMON EXCAVATION	51.3	SO. FT.
UNSUITABLE EXCAVATION	0.0	SO. FT.
EMBANKMENT	5.9	SO. FT.
TOPSOIL	3.2	SO. FT.

255 + 00.00

ITEM	QTY	UNIT
COMMON EXCAVATION	41.8	SO. FT.
UNSUITABLE EXCAVATION	0.0	SO. FT.
EMBANKMENT	14.5	SO. FT.
TOPSOIL	3.8	SO. FT.

254 + 00.00



USER NAME =	APatterson
DESIGNED -	AK
DRAWN -	AK
CHECKED -	AJP
DATE -	12/09/2022

REVISD -	-
REVISD -	-
REVISD -	-
REVISD -	-

**STATE OF ILLINOIS
DEPARTMENT OF TRANSPORTATION**

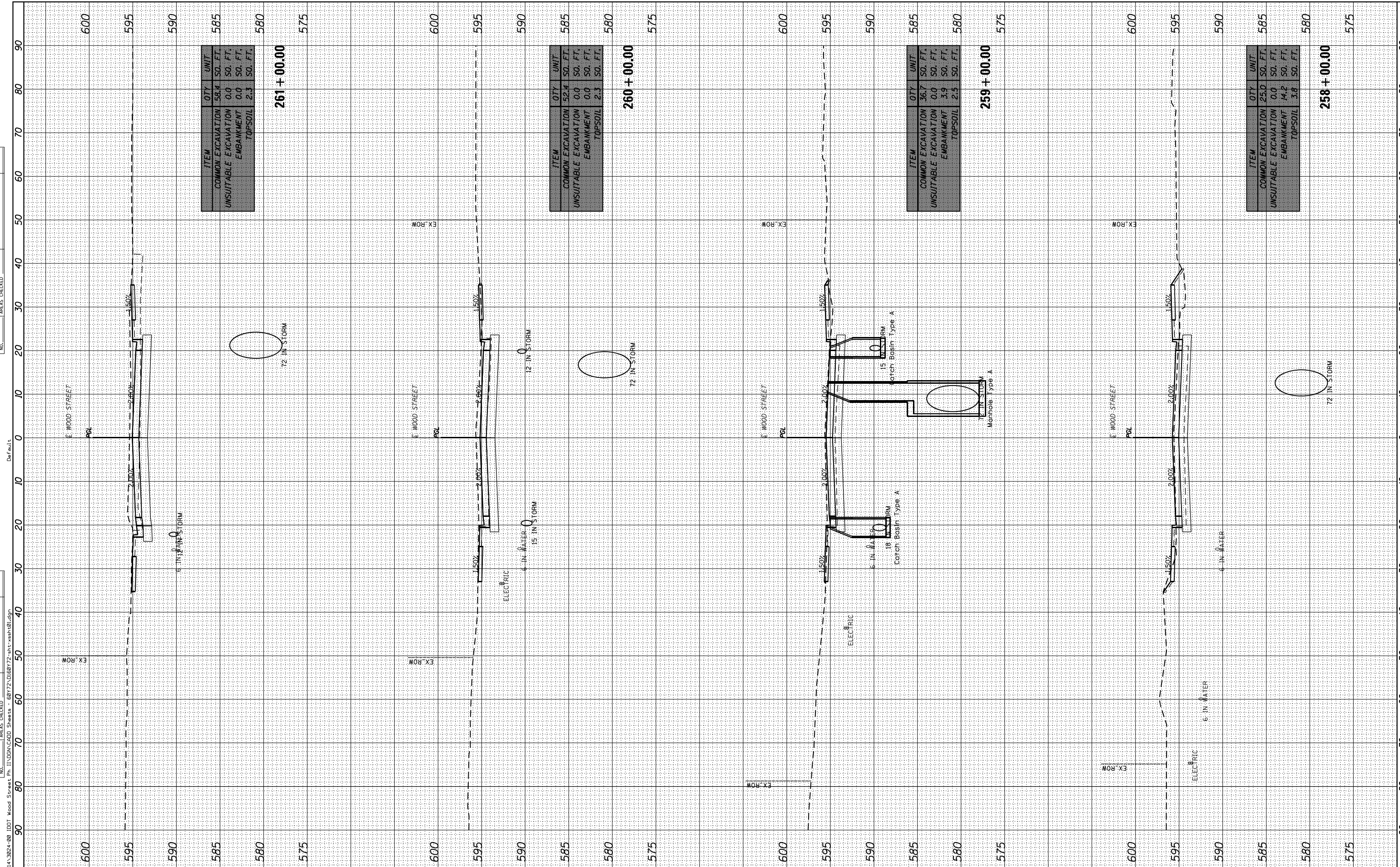
WOOD STREET CROSS SECTIONS WOOD STREET/ASHLAND AVENUE	
SCALE: 1"=10'	SHEET 60 OF 61 SHEETS STA. 254+00.00 TO STA. 257+00.00

F.A.U. RTE.	SECTION	COUNTY	TOTAL SHEETS	SHEET NO.
2857	(145,146&1465-2)WRS&B-1	COOK	686	683
CONTRACT NO. 60Y72				ILLINOIS FED. AID PROJECT

BY	DATE	FINISHED SURVEY	PLOTTED	TEMPLATES	AREAS CHECKED

BY	DATE	ORIGINAL SURVEY	PLOTTED	TEMPLATES	AREAS CHECKED

FILE NAME: P:\P-1A-2024-20 IDOT Wood Street Ph.1\DRAWING\2024 Sheets - 60Y7Z\016072-shr-ash-01.dgn



ITEM	QTY	UNIT
COMMON EXCAVATION	52.4	SO. FT.
UNSUITABLE EXCAVATION	0.0	SO. FT.
EMBANKMENT	0.0	SO. FT.
TOPSOIL	2.3	SO. FT.

261 + 00.00

ITEM	QTY	UNIT
COMMON EXCAVATION	52.4	SO. FT.
UNSUITABLE EXCAVATION	0.0	SO. FT.
EMBANKMENT	0.0	SO. FT.
TOPSOIL	2.3	SO. FT.

260 + 00.00

ITEM	QTY	UNIT
COMMON EXCAVATION	36.7	SO. FT.
UNSUITABLE EXCAVATION	0.0	SO. FT.
EMBANKMENT	3.9	SO. FT.
TOPSOIL	2.5	SO. FT.

259 + 00.00

ITEM	QTY	UNIT
COMMON EXCAVATION	25.0	SO. FT.
UNSUITABLE EXCAVATION	0.0	SO. FT.
EMBANKMENT	14.2	SO. FT.
TOPSOIL	3.8	SO. FT.

258 + 00.00



USER NAME = APatterson	DESIGNED - AK	REVISED -
	DRAWN - AK	REVISED -
	CHECKED - AJP	REVISED -
	DATE - 12/09/2022	REVISED -

DESIGNED - AK	REVISED -
DRAWN - AK	REVISED -
CHECKED - AJP	REVISED -
DATE - 12/09/2022	REVISED -

**STATE OF ILLINOIS
DEPARTMENT OF TRANSPORTATION**

**WOOD STREET CROSS SECTIONS
WOOD STREET/ASHLAND AVENUE**

SCALE: 1"=10' SHEET 61 OF 61 SHEETS STA. 258+00.00 TO STA. 261+00.00

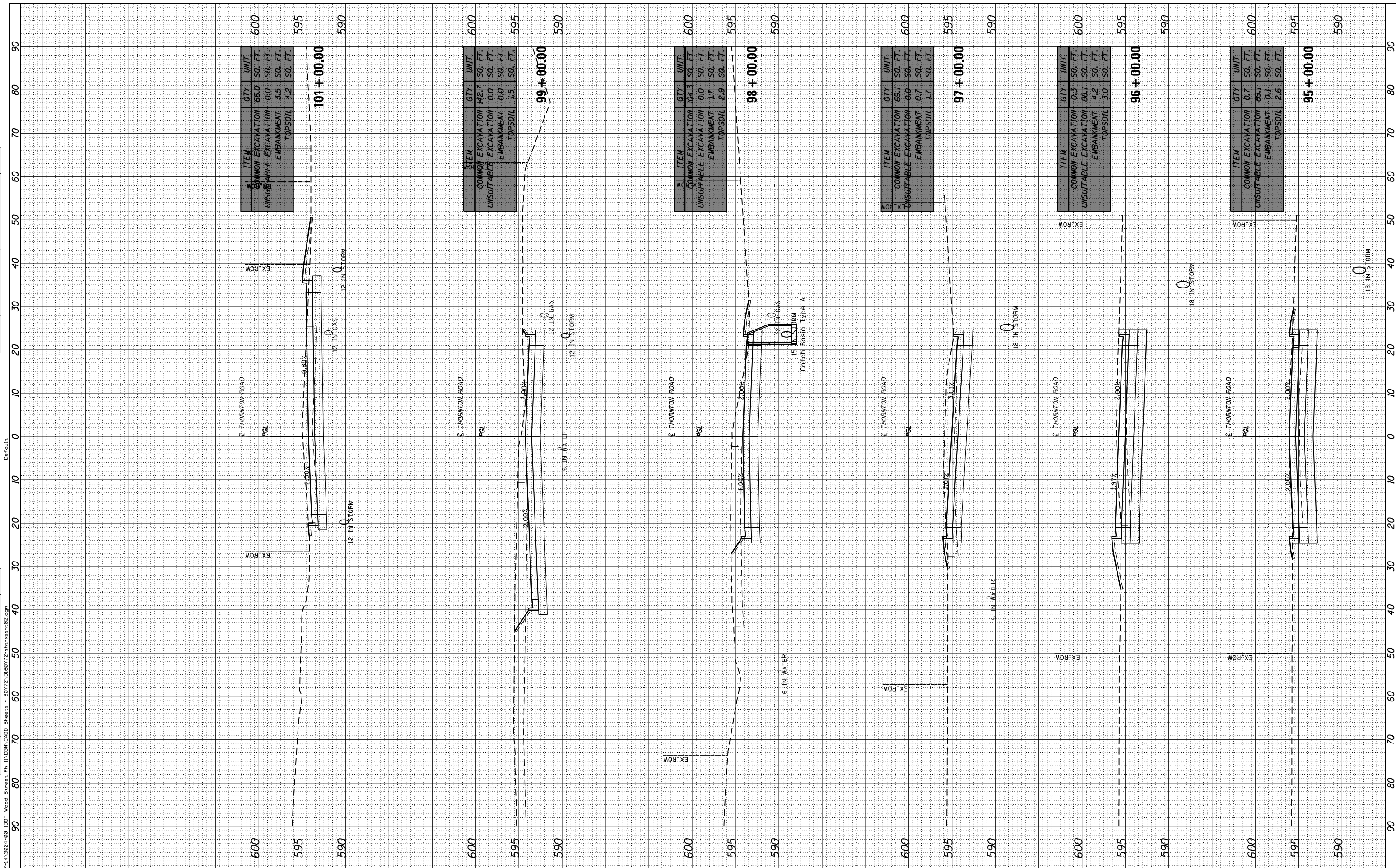
F.A.U. RTE.	SECTION	COUNTY	TOTAL SHEETS	SHEET NO.
2857	(145,146&1465-2)WRS&B-1	COOK	686	684
CONTRACT NO. 60Y72				

ILLINOIS FED. AID PROJECT

BY	DATE

ORIGINAL SURVEY	SURVEYED	DATE
NOTE BOOK	PLOTTED	
	TEMPLATE	
	AREAS CHECKED	
	AREAS CHECKED	

FILE NAME: P:\A-PA-1A 3824-80 IDOT Wood Street Ph 11\DRAWING\Drawings - 60Y72\016072-sht-wsh02.dgn



ITEM	QTY	UNIT
COMMON EXCAVATION	66.0	SO. FT.
UNSUITABLE EXCAVATION	0.0	SO. FT.
EMBANKMENT	3.5	SO. FT.
TOPSOIL	4.2	SO. FT.

ITEM	QTY	UNIT
COMMON EXCAVATION	142.7	SO. FT.
UNSUITABLE EXCAVATION	0.0	SO. FT.
EMBANKMENT	0.0	SO. FT.
TOPSOIL	1.5	SO. FT.

ITEM	QTY	UNIT
COMMON EXCAVATION	104.3	SO. FT.
UNSUITABLE EXCAVATION	0.0	SO. FT.
EMBANKMENT	1.7	SO. FT.
TOPSOIL	2.9	SO. FT.

ITEM	QTY	UNIT
COMMON EXCAVATION	69.1	SO. FT.
UNSUITABLE EXCAVATION	0.0	SO. FT.
EMBANKMENT	0.7	SO. FT.
TOPSOIL	1.7	SO. FT.

ITEM	QTY	UNIT
COMMON EXCAVATION	0.3	SO. FT.
UNSUITABLE EXCAVATION	88.1	SO. FT.
EMBANKMENT	4.2	SO. FT.
TOPSOIL	3.0	SO. FT.

ITEM	QTY	UNIT
COMMON EXCAVATION	0.7	SO. FT.
UNSUITABLE EXCAVATION	89.1	SO. FT.
EMBANKMENT	0.1	SO. FT.
TOPSOIL	2.6	SO. FT.



USER NAME = APatterson
 PLOT SCALE = 20.0000' / in.
 PLOT DATE = 12/13/2022

DESIGNED - AK
 DRAWN - AK
 CHECKED - AJP
 DATE - 12/09/2022

REVISED -
 REVISED -
 REVISED -
 REVISED -

STATE OF ILLINOIS
 DEPARTMENT OF TRANSPORTATION

THORNTON ROAD CROSS SECTIONS
 WOOD STREET/ASHLAND AVENUE

SCALE: 1"=10' SHEET 1 OF 2 SHEETS STA. 95+00.00 TO STA. 101+00.00

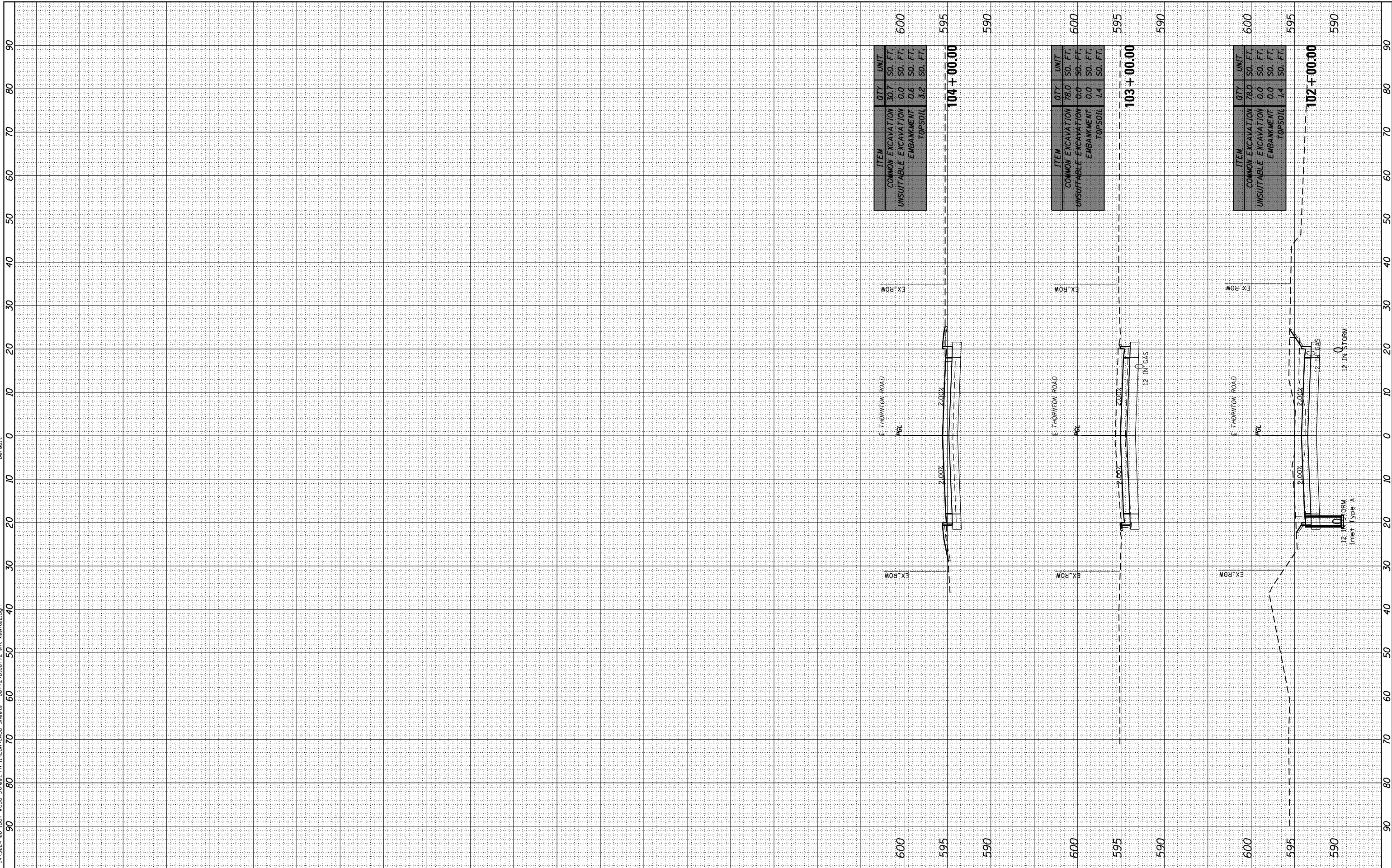
F.A.U. RTE.	SECTION	COUNTY	TOTAL SHEETS	SHEET NO.
2857	(145,146&1465-2)WRS&B-1	COOK	686	685
				CONTRACT NO. 60Y72

ILLINOIS FED. AID PROJECT

FINISH	SURVEYED	DATE
SURVEY	PLOTTED	
NOTE BOOK	TEMPLATE	
NO.	AREAS CHECKED	

ORIGINAL	SURVEYED	DATE
SURVEY	PLOTTED	
NOTE BOOK	TEMPLATE	
NO.	AREAS CHECKED	


FILE NAME: P:\A\A\3824-80_IDOT_Wood Street Ph.1\DWG\CADD Sheets - 60172\101672-101672-101672-101672.dgn



ITEM	QTY	UNIT
COMMON EXCAVATION	30.7	SO. FT.
UNSUITABLE EXCAVATION	0.0	SO. FT.
EMBANKMENT	0.6	SO. FT.
TOPSOIL	3.2	SO. FT.

ITEM	QTY	UNIT
COMMON EXCAVATION	78.0	SO. FT.
UNSUITABLE EXCAVATION	0.0	SO. FT.
EMBANKMENT	0.0	SO. FT.
TOPSOIL	1.4	SO. FT.

ITEM	QTY	UNIT
COMMON EXCAVATION	78.0	SO. FT.
UNSUITABLE EXCAVATION	0.0	SO. FT.
EMBANKMENT	0.0	SO. FT.
TOPSOIL	1.4	SO. FT.



USER NAME =	APatterson
DESIGNED -	AK
DRAWN -	AK
CHECKED -	AJP
DATE -	12/09/2022

REVISED -	
REVISED -	
REVISED -	
REVISED -	

STATE OF ILLINOIS
DEPARTMENT OF TRANSPORTATION

THORNTON ROAD CROSS SECTIONS
WOOD STREET/ASHLAND AVENUE

SCALE: 1"=10' SHEET 2 OF 2 SHEETS STA. 102+00.00 TO STA. 104+00.00

F.A.U. RTE.	SECTION	COUNTY	TOTAL SHEETS	SHEET NO.
2857	(145,146&1465-2)WRS&B-1	COOK	686	686
CONTRACT NO. 60Y72				
ILLINOIS FED. AID PROJECT				