

INDEX OF SHEETS

- 1 COVER SHEET & INDEX OF SHEETS
- 2 NOTES & DETAILS
- 3 SUMMARY OF QUANTITIES
- 4 SCHEDULE OF QUANTITIES
- 5 - 6 TYPICAL SECTIONS
- 7 TRAFFIC CONTROL PLAN
- 8 - 19 REMOVAL & LANDSCAPING PLAN
- 20 - 37 PLAN AND PROFILE

03-10-2023 LETTING ITEM 137

STATE OF ILLINOIS  
DEPARTMENT OF TRANSPORTATION

**PROPOSED  
FEDERAL AID HIGHWAY**

SAFE ROUTES TO SCHOOL FUNDS

VARIOUS ROADS

CITY OF STREATOR

SECTION 22-00105-00-SW

PROJECT NO. H7GU(264)

LaSALLE COUNTY

F.A. FUND RTE.	SECTION	COUNTY	TOTAL SHEETS	SHEET NO.
N/A	22-00105-00-SW	LaSalle	37	1

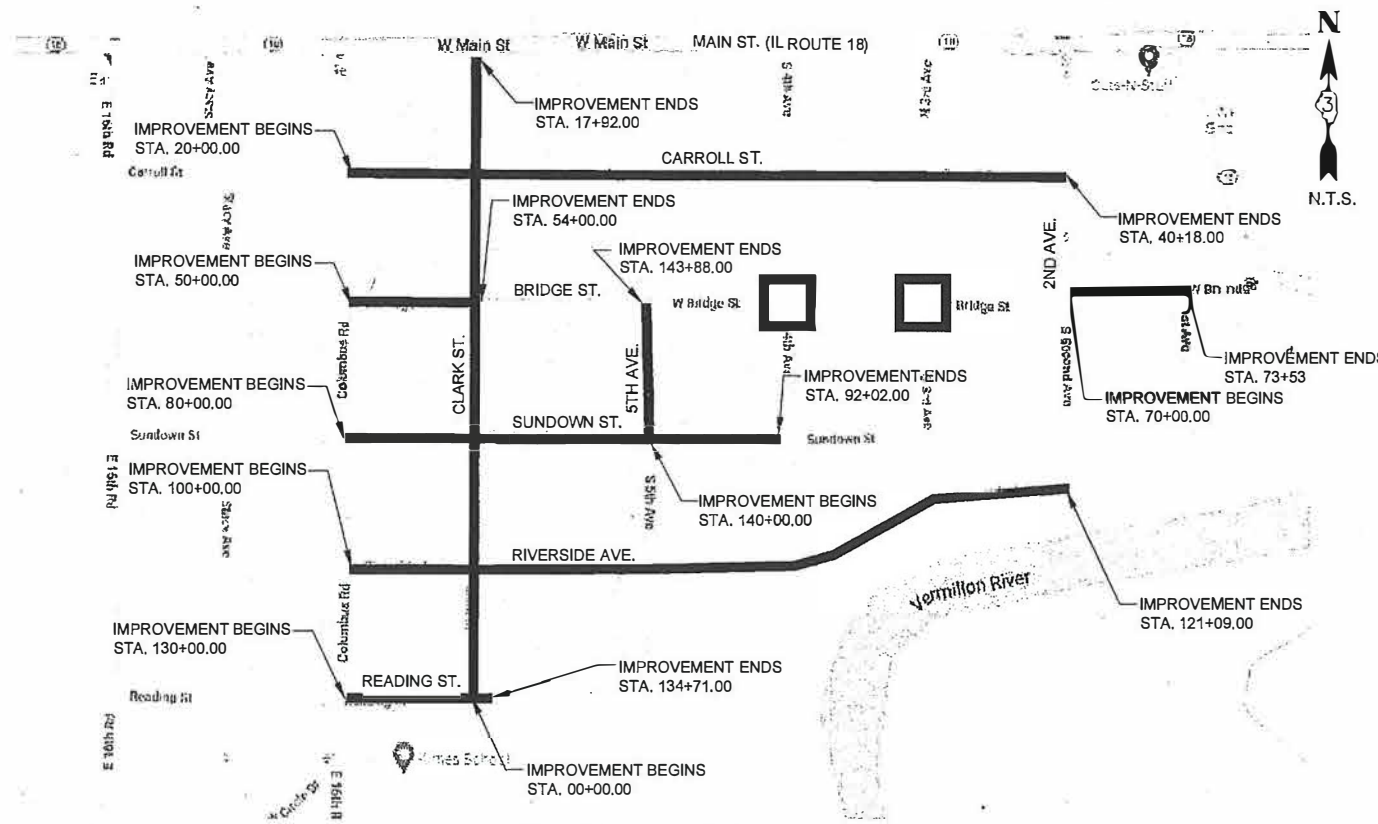
H7GU(264)  
C-93-049-23



HIGHWAY STANDARDS

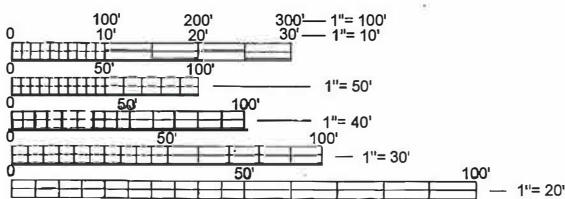
ABBREVIATIONS, SYMBOLS AND PATTERNS	000001-08
TEMPORARY EROSION CONTROL SYSTEMS	280001-07
PERPENDICULAR CURB RAMPS FOR SIDEWALKS	424001-11
CORNER PARALLEL CURB RAMPS FOR SIDEWALKS	424011-04
CONCRETE CURB TY-B & COMBINATION CONCRETE CURB & GUTTER	606001-08
OFF ROAD OPERATIONS, MULTILANE, 15' TO 24" FROM PAVEMENT EDGE	701101-05
URBAN LANE CLOSURE 2L2W UNDIVIDED	701501-06
SIDEWALK, CORNER OR CROSSWALK CLOSURE	701801-06
TRAFFIC CONTROL DEVICES	701901-08

C-93-049-23



LOCATION MAP - CITY OF STREATOR

TOTAL LENGTH OF PROJECT = 8,733.00 FEET = 1.65 MILES  
NET LENGTH OF PROJECT = 8,733.00 FEET = 1.65 MILES



FULL SIZE PLANS HAVE BEEN PREPARED USING STANDARD ENGINEERING SCALES. REDUCED SIZED PLANS WILL NOT CONFORM TO STANDARD SCALES. IN MAKING MEASUREMENTS ON REDUCED PLANS, THE ABOVE SCALES MAY BE USED.


J.U.L.I.E.  
JOINT UTILITY LOCATION INFORMATION FOR EXCAVATION  
1-800-892-0123  
OR 811

CITY OF STREATOR (815) 672-2517  
PROJECT ENGINEER - JEREMY PALM, P.E.

CONTRACT NO. 87813

ROADWAY DATA (LOCAL STREETS)

ROUTE CLASSIFICATION:	LOCAL
FACILITY CLASS:	IV (2-LANE)
CURRENT YEAR ADT:	250 (YEAR 2022)
DESIGN YEAR ADT:	250 (YEAR 2042)
DESIGN GUIDELINES:	URBAN
DESIGN SPEED:	25 MPH



*JEP*  
SIGNATURE

DATE: 12/19/22  
EXPIRATION 11/30/2023

STATE OF ILLINOIS  
DEPARTMENT OF TRANSPORTATION  
DIVISION OF HIGHWAYS

APPROVED 12-19-2022  
*Lisa Beder*  
CITY OF STREATOR, MAYOR

PASSED JANUARY 5, 2023  
*[Signature]*  
DISTRICT 3 LOCAL ROADS AND STREETS ENGINEER

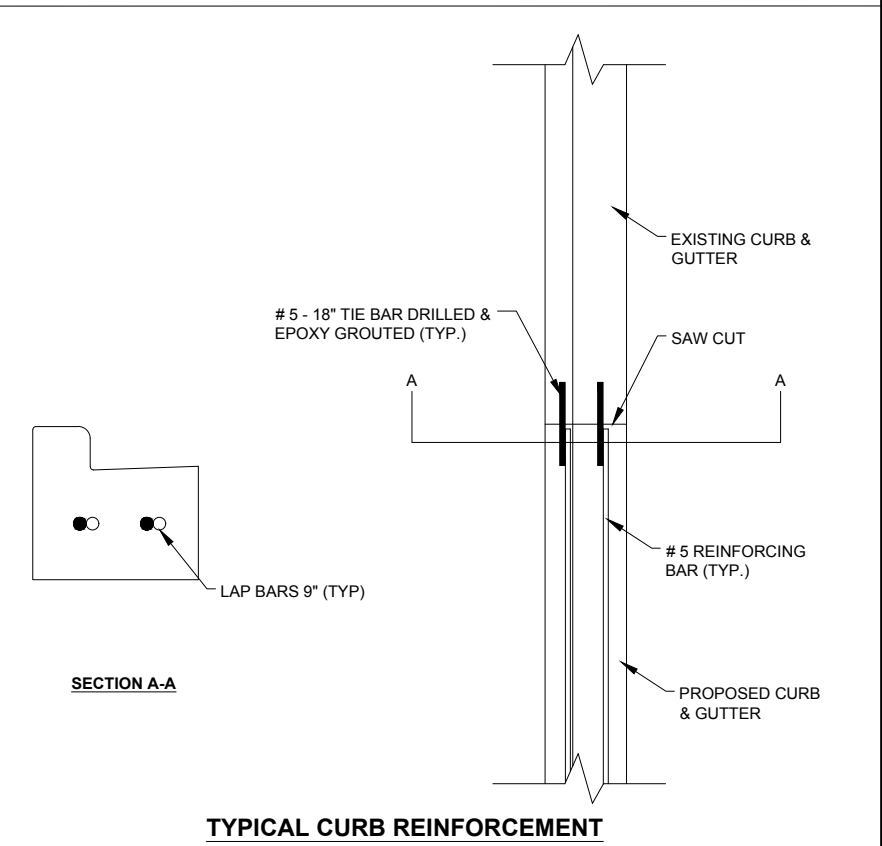
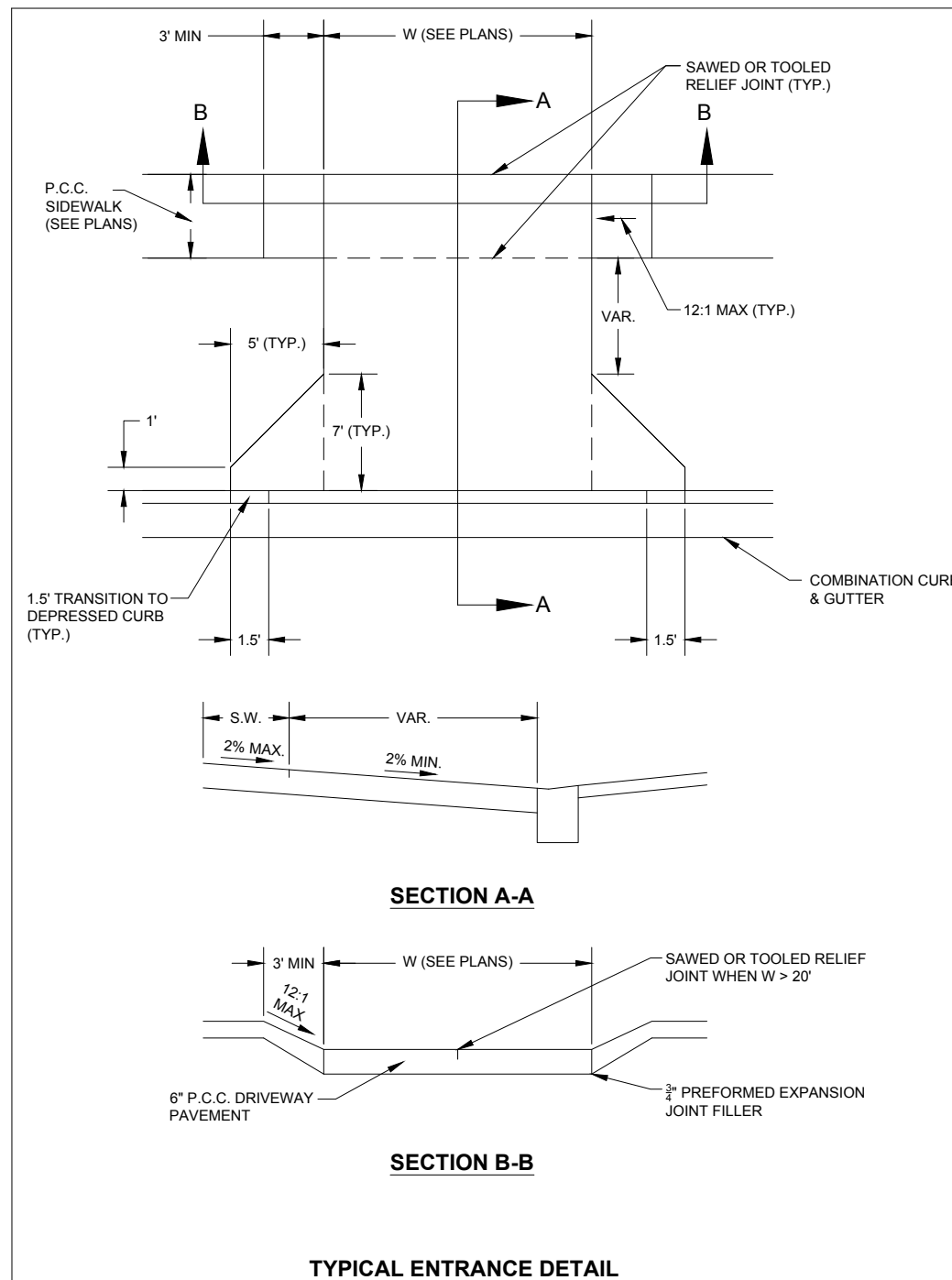
RELEASING JANUARY 5, 2023  
FOR BID *[Signature]*  
BASED ON LIMITED REVIEW REGION TWO ENGINEER

PRINTED BY THE AUTHORITY  
OF THE STATE OF ILLINOIS

FINAL

**GENERAL NOTES**

1. ALL ELEVATIONS SHOWN IN THE PLANS ARE BASED ON USGS MEAN SEA LEVEL DATUM.
2. ANY REFERENCE TO A STANDARD IN THESE PLANS SHALL BE INTERPRETED TO MEAN THE EDITION AS INDICATED BY THE SUBNUMBER LISTED IN THE INDEX OF SHEETS OF THE COPY OF THE STANDARD INCLUDED IN THESE PLANS.
3. A MINIMUM OF FOUR SAND BAGS SHALL BE USED TO STABILIZE REQUIRED TYPE III BARRICADES.
4. ALL ELEVATIONS SHOWN IN THE PLANS ARE TOP OF PAVEMENT GRADES UNLESS OTHERWISE NOTED.
5. ALL SAWCUTTING OF EXISTING PAVEMENT SHALL BE CONSIDERED INCIDENTAL TO THE CONTRACT. THE MINIMUM SAW CUT DEPTH IN THE PAVEMENT SHALL BE 1½" UNLESS OTHERWISE NOTED ON THE PLANS.
6. THE CONTRACTOR SHALL REMOVE, STORE, AND RE-ERECT EXISTING ROAD SIGNS AND MAILBOXES. THIS WORK SHALL BE INCIDENTAL TO THE CONTRACT.
7. SOIL EROSION AND SEDIMENT CONTROL SHALL BE IN ACCORDANCE WITH THE APPLICABLE PORTIONS OF THE ILLINOIS ENVIRONMENTAL PROTECTION AGENCY'S "STANDARD SPECIFICATIONS FOR SOIL EROSION AND SEDIMENT CONTROL" DATED 1981.



**FINAL**

FILE NAME = \$FILES	USER NAME = JEREMY E. PALM	DESIGNED - JEP	REVISED - 12/12/22 - IDOT COMMENTS
		DRAWN - JCL	REVISED - _____
		CHECKED - JEP	REVISED - _____
		DATE - 08/01/2022	REVISED - _____

STATE OF ILLINOIS  
DEPARTMENT OF TRANSPORTATION

Notes & Details

SCALE: N/A | SHEET NO. 2 OF 37 SHEETS | STA. TO STA.

F.A. FAU RTE.	SECTION	COUNTY	TOTAL SHEETS	SHEET NO.
N/A	22-00105-00-SW	LaSalle	37	2
ILLINOIS			FED. AID PROJECT	

CONTRACT NO. 87813

SUMMARY OF QUANTITIES

CODE NO.	DESCRIPTION	UNIT	QUANTITY	Δ - SPECIALTY X - (SEE SPECIAL PROVISION)
20200100	EARTH EXCAVATION	CU YD	650	
25000110	SEEDING, CL 1A	ACRE	0.60	
25000400	NITROGEN FERTILIZER NUTRIENT	POUND	54	
25000500	PHOSPHORUS FERTILIZER NUTRIENT	POUND	54	
25000600	POTASSIUM FERTILIZER NUTRIENT	POUND	54	
28000500	INLET & PIPE PROTECTION	EACH	26	
42300200	PCC DRIVEWAY 6"	SQ YD	325	
42400100	PCC SIDEWALK 4"	SQ FT	35750	
42400800	DETECTABLE WARNINGS	SQ FT	624	
44000200	DRIVEWAY PAVEMENT REMOVAL	SQ YD	325	
44000500	COMBINATION CURB AND GUTTER REMOVAL	FOOT	202	
44000600	SIDEWALK REMOVAL	SQ FT	2900	
60260100	INLETS TO BE ADJUSTED	EACH	3	
60604400	COMBINATION CONCRETE CURB AND GUTTER, TYPE B-6.18	FOOT	202	
67100100	MOBILIZATION	L SUM	1	
X7010216	TRAFFIC CONTROL & PROTECTION, SPECIAL	L SUM	1	X

**FINAL**

FILE NAME =	USER NAME = JEREMY E. PALM	DESIGNED - JEP	REVISED - 12/12/22 - IDOT COMMENTS	STATE OF ILLINOIS DEPARTMENT OF TRANSPORTATION	SUMMARY OF QUANTITIES			F.A. FAL RTE.	SECTION	COUNTY	TOTAL SHEETS	SHEET NO.
\$FILELS		DRAWN - JCL	REVISED -					N/A	22-00105-00-SW	LaSalle	37	3
	PLOT SCALE = 0.5	CHECKED - JEP	REVISED -		SCALE: N/A	SHEET NO. 3 OF 37 SHEETS	STA. TO STA.	CONTRACT NO. 87813				
	PLOT DATE = 12/19/2022	DATE - 08/01/2022	REVISED -		ILLINOIS FED. AID PROJECT							

DRIVEWAY SCHEDULE		
	DRIVEWAY PAVEMENT REMOVAL	P.C.C. DRIVEWAY PAVEMENT 6"
LOCATION	SY	SY
CLARK ST		
2+40	12	12
9+39	25	25
CARROLL STREET		
20+82	6	6
21+64	16	16
28+74	6	6
29+31	16	16
34+43	35	35
BRIDGE STREET		
51+17	7	7
51+80	6	6
52+35	7	7
72+39	5	5
SUNDOWN STREET		
80+83	34	34
82+21	13	13
85+30	6	6
85+74	10	10
86+80	5	5
87+40	15	15
90+48	21	21
RIVERSIDE AVENUE		
102+14	6	6
102+74	5	5
105+81	7	7
113+40	12	12
READING STREET		
131+32	38	38
134+40	12	12
TOTAL	325	325

SIDEWALK SCHEDULE			
	SIDEWALK REMOVAL	4" PCC SIDEWALK	DETECTABLE WARNINGS
LOCATION	SQ. FT.	SQ. FT.	SQ. FT.
CLARK STREET (0+00 - 17+92)	330	4250	144
CARROLL STREET (20+00 - 40+18)	600	8500	112
BRIDGE STREET (50+00 - 73+53)	1200	4000	152
SUNDOWN (80+00 - 92+02)	370	5000	64
RIVERSIDE AVENUE (100+00 - 121+09)	400	10000	96
READING STREET (130+00 - 134+71)		2000	32
5TH AVENUE (140+00 - 143+88)		2000	24
TOTAL	2900	35750	624

CURB & GUTTER SCHEDULE		
LOCATION	CC&G REMOVAL	B6:12 CC&G
CLARK/RIVERSIDE INTERSECTION	36	36
CLARK/BRIDGE INTERSECTION	8	8
CARROLL/4TH INTERSECTION	16	16
CARROLL/2ND INTERSECTION	16	16
BRIDGE/3RD INTERSECTION	8	8
SUNDOWN/5TH INTERSECTION	24	24
RIVERSIDE/5TH INTERSECTION	8	8
RIVERSIDE/4TH INTERSECTION	38	38
RIVERSIDE/3RD INTERSECTION	16	16
RIVERSIDE/2ND INTERSECTION	16	16
BRIDGE/5TH INTERSECTION	16	16
TOTAL	202	202

LANDSCAPE SCHEDULE		
	SEEDING CL 1A	FERTILIZER EACH
LOCATION	ACRE	LBS
CLARK STREET		
0+00 - 17+92	0.09	9
CARROLL STREET		
20+00 - 40+18	0.13	12
BRIDGE STREET		
50+00 - 73+53	0.08	7
SUNDOWN STREET		
80+00 - 92+02	0.09	8
RIVERSIDE AVENUE		
100+00 - 121+09	0.17	15
READING STREET		
130+00 - 134+71	0.03	2
5TH AVENUE		
140+00 - 143+88	0.01	1
TOTAL	0.60	54

EARTHWORK QUANTITIES				
LOCATION	THEORETICAL		BALANCE	REMARKS
	CUT	FILL	CU. YD	
	CU. YD	CU. YD	CUT(.75)-FILL	
CLARK ST	140	48	57	TO BE REMOVED FROM SITE
CARROLL ST	125	70	24	TO BE REMOVED FROM SITE
BRIDGE ST	55	43	0	TO BE REMOVED FROM SITE
SUNDOWN ST	95	48	24	TO BE REMOVED FROM SITE
RIVERSIDE AVE	170	91	36	TO BE REMOVED FROM SITE
READING ST	40	16	14	TO BE REMOVED FROM SITE
5TH AVE	25	6	13	TO BE REMOVED FROM SITE
	PAY ITEM	FOR INFO ONLY		

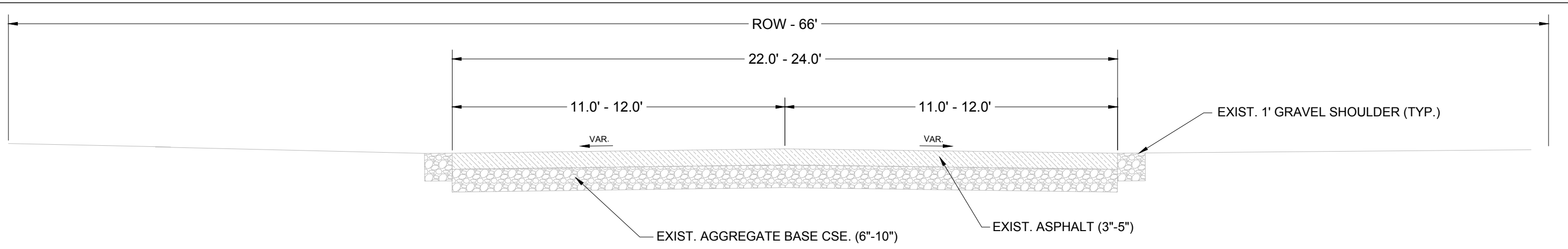
**FINAL**

FILE NAME =	USER NAME = JEREMY E. PALM	DESIGNED - JEP	REVISED - 12/12/22 - IDOT COMMENTS
SFILES		DRAWN - JCL	REVISED -
	PLOT SCALE = 0.5	CHECKED - JEP	REVISED -
	PLOT DATE = 12/19/2022	DATE - 08/01/2022	REVISED -

STATE OF ILLINOIS  
DEPARTMENT OF TRANSPORTATION

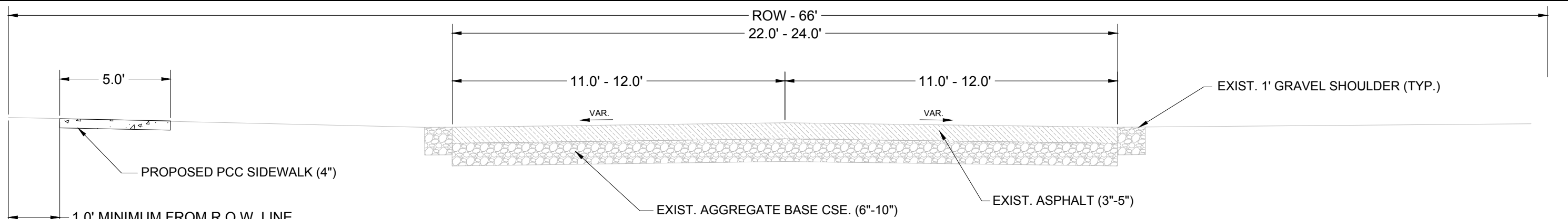
Schedule of Quantities	
SCALE: N/A	SHEET NO. 4 OF 37 SHEETS
STA.	TO STA.

F.A. FAU RTE.	SECTION	COUNTY	TOTAL SHEETS	SHEET NO.
N/A	22-00105-00-SW	LaSalle	37	4
CONTRACT NO. 87813			ILLINOIS FED. AID PROJECT	



**EXISTING TYPICAL SECTION**

**CARROLL ST, SUNDOWN ST, RIVERSIDE AVE, READING ST, CLARK ST, 2ND AVE, 3RD AVE, 4TH AVE, 5TH AVE  
 STA. 0+00 TO STA. 39+75, STA. 70+00 TO STA. 104+67**

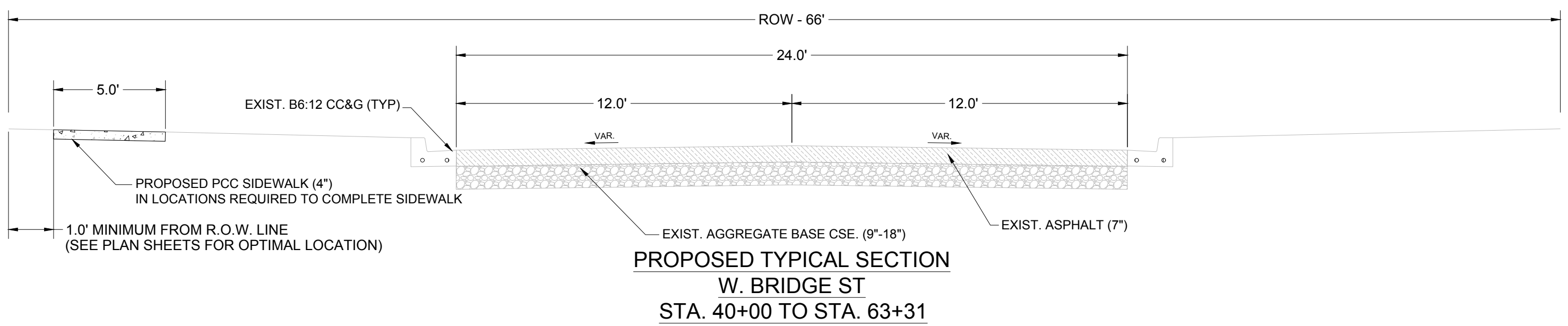
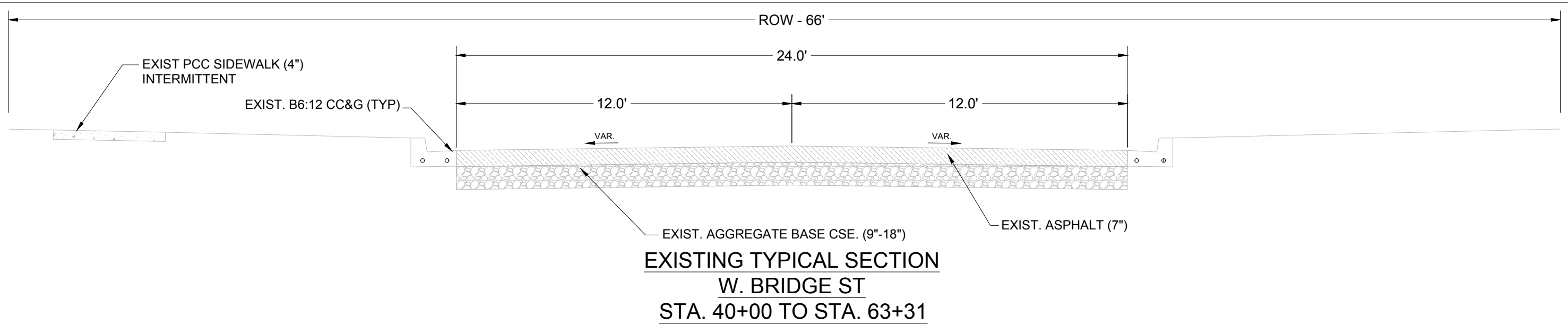


**PROPOSED TYPICAL SECTION**

**CARROLL ST, SUNDOWN ST, RIVERSIDE AVE, READING ST, CLARK ST, 2ND AVE, 3RD AVE, 4TH AVE, 5TH AVE  
 STA. 0+00 TO STA. 39+75, STA. 70+00 TO STA. 104+67**

**FINAL**

FILE NAME = SFILES	USER NAME = JEREMY E. PALM	DESIGNED - JEP	REVISED - _____	<b>STATE OF ILLINOIS DEPARTMENT OF TRANSPORTATION</b>	<b>TYPICAL SECTIONS</b>		F.A. FAU RTE.	SECTION	COUNTY	TOTAL SHEETS	SHEET NO.		
		DRAWN - JCL	REVISED - _____		SCALE: 1" = 20'	SHEET NO. 5 OF 37 SHEETS	STA.	TO STA.	N/A	22-00105-00-SW	LaSalle	37	5
		CHECKED - JEP	REVISED - _____		CONTRACT NO. 87813								
		DATE - 08/01/2022	REVISED - _____		ILLINOIS FED. AID PROJECT								



**FINAL**

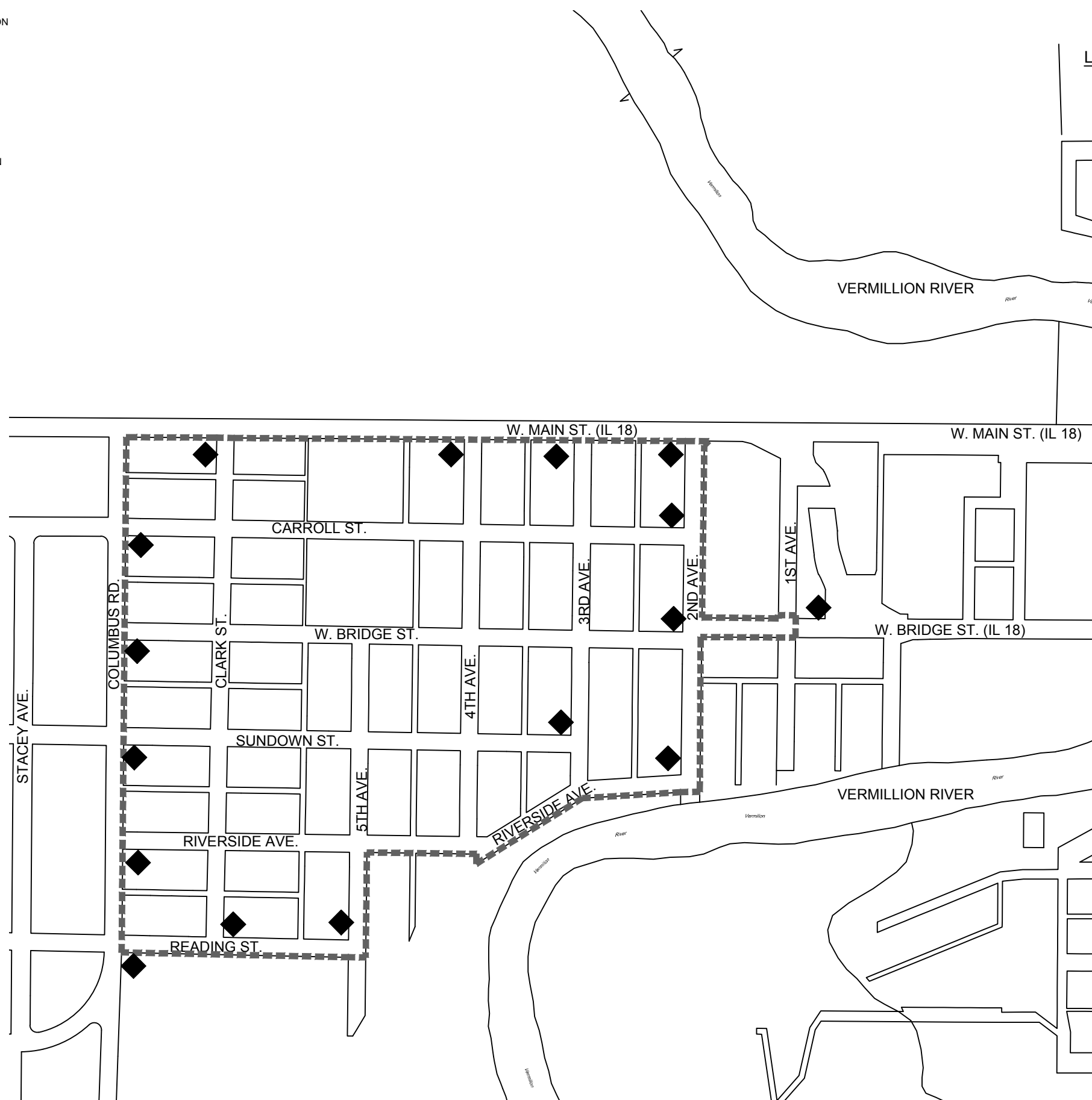
FILE NAME =	USER NAME = JEREMY E. PALM	DESIGNED - JEP	REVISED - _____	<b>STATE OF ILLINOIS</b> <b>DEPARTMENT OF TRANSPORTATION</b>	<b>TYPICAL SECTIONS</b>		F.A. FAU RTE.	SECTION	COUNTY	TOTAL SHEETS	SHEET NO.	
SFILES		DRAWN - JCL	REVISED - _____		SCALE: 1" = 20'	SHEET NO. 6 OF 37 SHEETS	STA. TO STA.	N/A	22-00105-00-SW	LaSalle	37	6
		CHECKED - JEP	REVISED - _____							CONTRACT NO. 87813		
		DATE - 08/01/2022	REVISED - _____					ILLINOIS		FED. AID PROJECT		

NOTES:

1. WORK WITHIN THE PROJECT AREA SHALL CONSIST OF EXCAVATION AND SIDEWALK CONSTRUCTION WITHIN THE NON-ROADWAY PORTION OF THE PROJECT STREETS.
2. SIDEWALK CLOSURES NECESSARY TO COMPLETE THE WORK SHALL BE PER STANDARD 701801-05
3. TRAFFIC CONTROL ON THE LOCAL STREETS WITHIN THE PROJECT AREA DURING CONSTRUCTION SHALL BE PER STANDARD 701501-06. WORK SHALL BE PERFORMED DURING DAYLIGHT HOURS UTILIZING A FLAGGER PER THE STANDARD WITH THE ROADWAY REOPENED TO 2 LANE 2 WAY OPERATION BE THE END OF THE DAY.
4. ROAD WORK AHEAD SIGNS SHALL BE PLACED ON ALL ROADS WITHIN THE PROJECT AREA AS SHOWN.

LEGEND







- ◆ = W20-1 (ROAD WORK AHEAD SIGN)
- ▣ = GENERAL PROJECT AREA

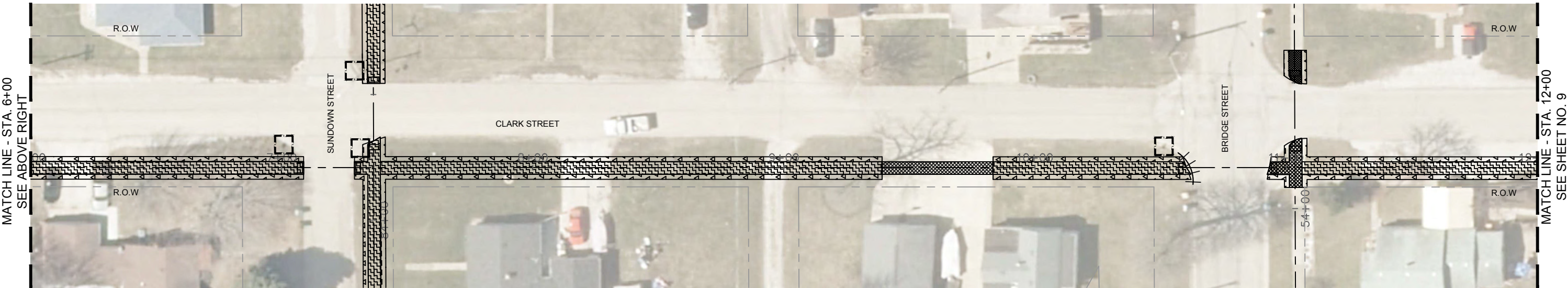
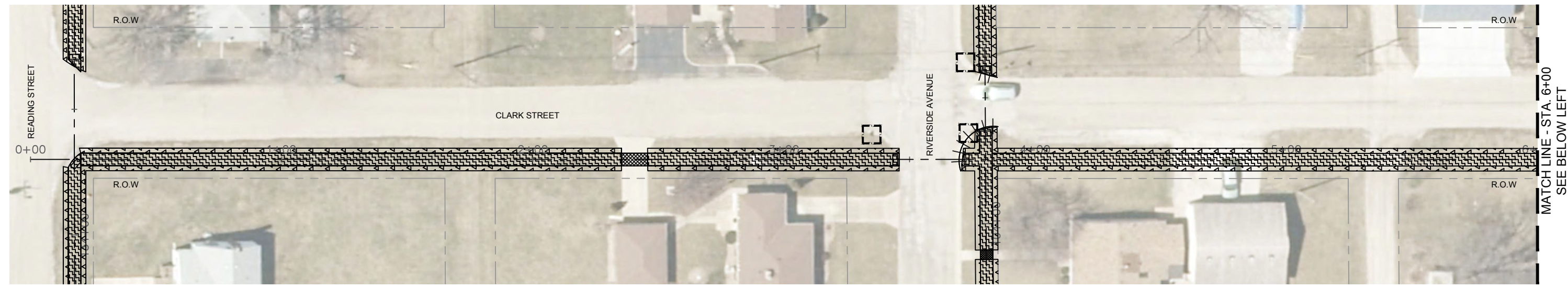
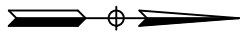


**FINAL**

FILE NAME = SFILEL\$	USER NAME = JEREMY E. PALM	DESIGNED - JEP	REVISED - 12/12/22 - IDOT COMMENTS	STATE OF ILLINOIS DEPARTMENT OF TRANSPORTATION	TRAFFIC CONTROL STAGE 1		F.A. FAF RFE	SECTION	COUNTY	TOTAL SHEETS	SHEET NO.	
		DRAWN - JCL	REVISED - _____		SCALE: 1" = 200'	SHEET NO. 7 OF 37 SHEETS	STA. TO STA.	N/A	22-00105-00-SW	LaSalle	37	7
		PLOT SCALE = 0.5	REVISED - _____					CONTRACT NO. 87813				
		CHECKED - JEP	REVISED - _____					ILLINOIS FED. AID PROJECT				
		PLOT DATE = 12/19/2022	REVISED - _____									

LEGEND

-  = DRIVEWAY PAVEMENT REMOVAL
-  = SIDEWALK REMOVAL
-  = EARTH EXCAVATION
-  = SEEDING CL 1A
-  = INLET & PIPE PROTECTION
-  = CC&G REMOVAL



**FINAL**

FILE NAME =	USER NAME = JEREMY E. PALM	DESIGNED - JEP	REVISED - 12/12/22 - IDOT COMMENTS
\$FILES		DRAWN - JCL	REVISED - _____
	PLOT SCALE = 0.5	CHECKED - JEP	REVISED - _____
	PLOT DATE = 12/19/2022	DATE - 08/01/2022	REVISED - _____







STATE OF ILLINOIS  
DEPARTMENT OF TRANSPORTATION

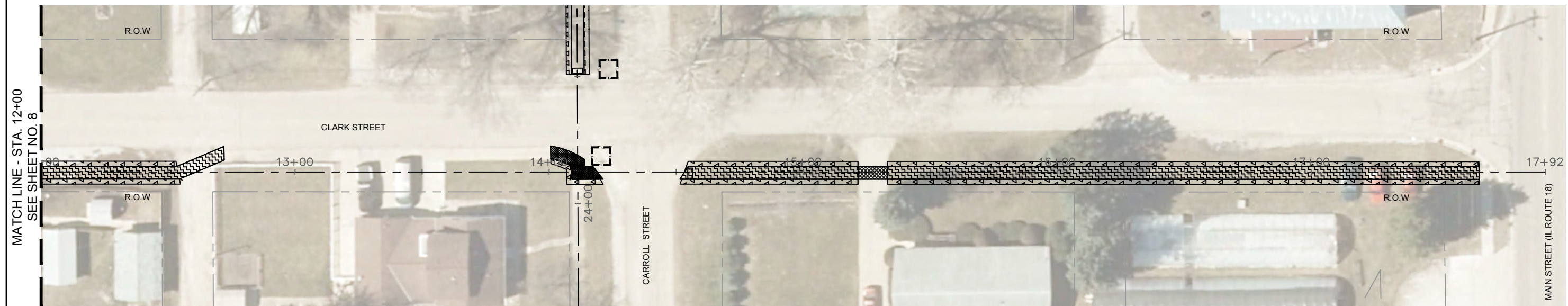
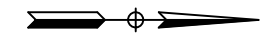
Removal & Landscaping Plan (Clark St. - 0+00 - 12+00)  
SCALE: 1" = 20'    SHEET NO. 8 OF 37 SHEETS    STA. 0+00.00 TO STA. 12+00

F.A. FAL RTE.	SECTION	COUNTY	TOTAL SHEETS	SHEET NO.
N/A	22-00105-00-SW	LaSalle	37	8
CONTRACT NO. 87813			ILLINOIS FED. AID PROJECT	



LEGEND

-  = DRIVEWAY PAVEMENT REMOVAL
-  = SIDEWALK REMOVAL
-  = EARTH EXCAVATION
-  = SEEDING CL 1A
-  = INLET & PIPE PROTECTION
-  = CC&G REMOVAL



**FINAL**

FILE NAME =	USER NAME = JEREMY E. PALM	DESIGNED - JEP	REVISED - 12/12/22 - IDOT COMMENTS
\$FILES		DRAWN - JCL	REVISED - _____
	PLOT SCALE = 0.5	CHECKED - JEP	REVISED - _____
	PLOT DATE = 12/19/2022	DATE - 08/01/2022	REVISED - _____







STATE OF ILLINOIS  
DEPARTMENT OF TRANSPORTATION

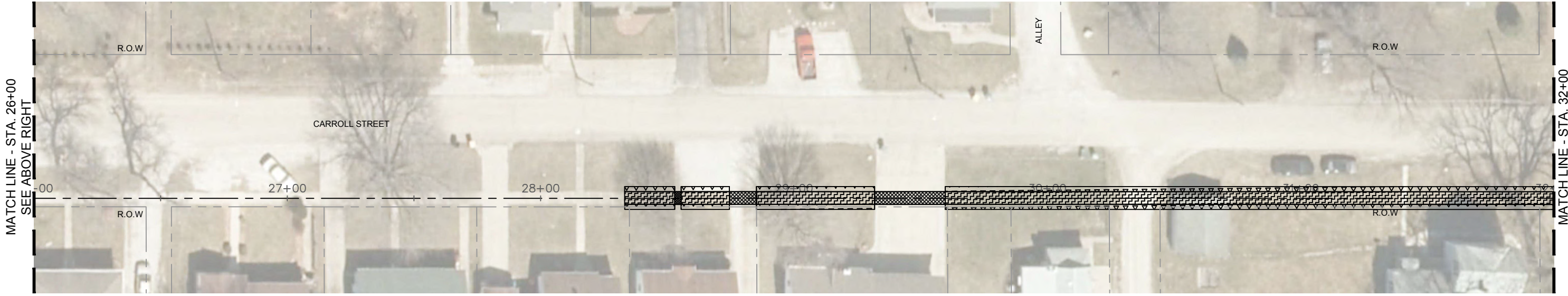
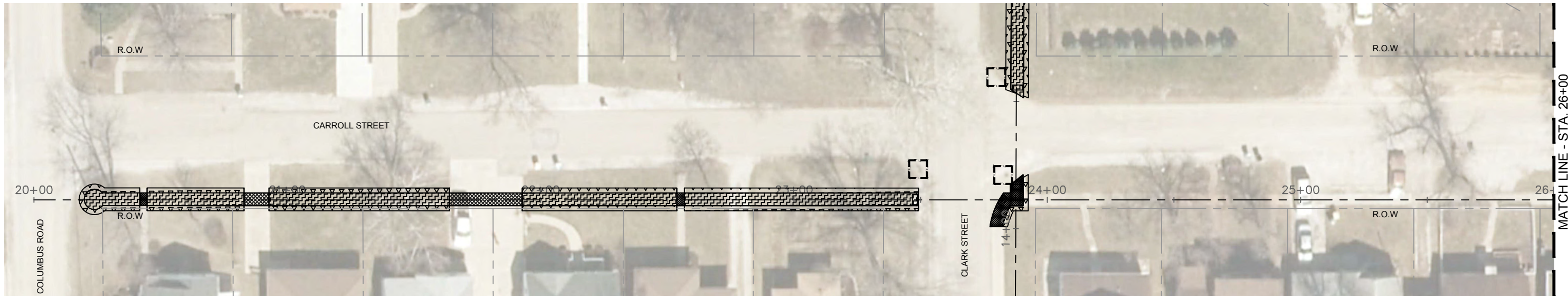
Removal & Landscaping Plan (Clark St. - 12+00 - 17+92)

SCALE: 1" = 20'    SHEET NO. 9 OF 37 SHEETS    STA. 12+00.00 TO STA. 17+92.00

F.A. FAL RTE.	SECTION	COUNTY	TOTAL SHEETS	SHEET NO.
N/A	22-00105-00-SW	LaSalle	37	9
CONTRACT NO.			87813	
ILLINOIS		FED. AID PROJECT		

LEGEND

-  = DRIVEWAY PAVEMENT REMOVAL
-  = SIDEWALK REMOVAL
-  = EARTH EXCAVATION
-  = SEEDING CL 1A
-  = INLET & PIPE PROTECTION
-  = CC&G REMOVAL



FILE NAME =	USER NAME = JEREMY E. PALM	DESIGNED - JEP	REVISED - 12/12/22 - IDOT COMMENTS
\$FILES		DRAWN - JCL	REVISED - _____
	PLOT SCALE = 0.5	CHECKED - JEP	REVISED - _____
	PLOT DATE = 12/19/2022	DATE - 08/01/2022	REVISED - _____







STATE OF ILLINOIS  
DEPARTMENT OF TRANSPORTATION


Removal & Landscaping Plan (Carroll St. - 20+00 - 32+00)  
SCALE: 1" = 20'    SHEET NO. 10 OF 37 SHEETS    STA. 20+00.00 TO STA. 32+00.00

F.A. FAL RTE.	SECTION	COUNTY	TOTAL SHEETS	SHEET NO.
N/A	22-00105-00-SW	LaSalle	37	10
CONTRACT NO.			87813	
ILLINOIS		FED. AID PROJECT		

**FINAL**

LEGEND

-  = DRIVEWAY PAVEMENT REMOVAL
-  = SIDEWALK REMOVAL
-  = EARTH EXCAVATION
-  = SEEDING CL 1A
-  = INLET & PIPE PROTECTION
-  = CC&G REMOVAL



**FINAL**







FILE NAME =	USER NAME = JEREMY E. PALM	DESIGNED - JEP	REVISED - 12/12/22 - IDOT COMMENTS
SFILES		DRAWN - JCL	REVISED - _____
	PLOT SCALE = 0.5	CHECKED - JEP	REVISED - _____
	PLOT DATE = 12/19/2022	DATE - 08/01/2022	REVISED - _____

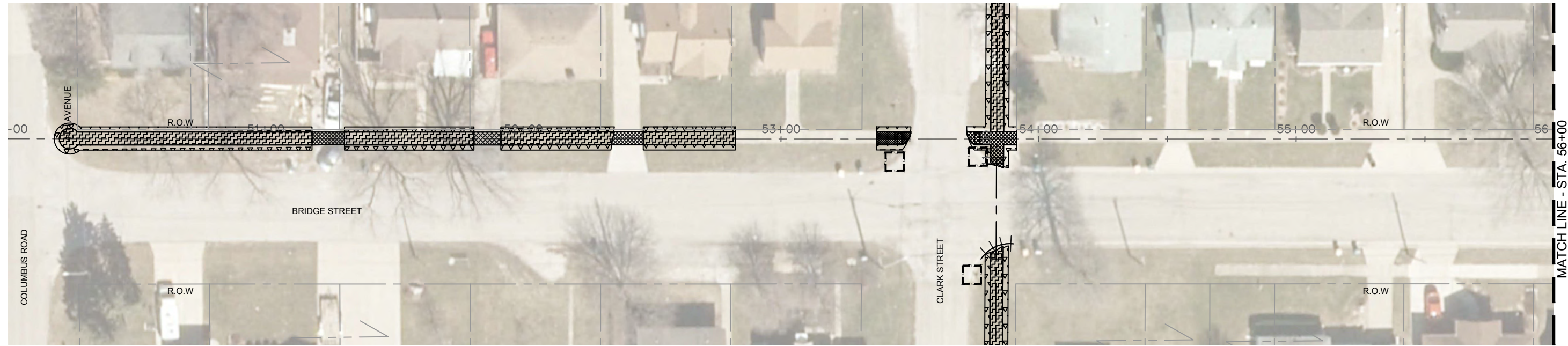
STATE OF ILLINOIS  
DEPARTMENT OF TRANSPORTATION

Removal & Landscaping Plan (Carroll St. - 32+00 - 40+18)  
SCALE: 1" = 20'    SHEET NO. 11 OF 37 SHEETS    STA. 32+00.00 TO STA. 40+18.00


F.A. FAL RTE.	SECTION	COUNTY	TOTAL SHEETS	SHEET NO.
N/A	22-00105-00-SW	LaSalle	37	11
ILLINOIS FED. AID PROJECT			CONTRACT NO. 87813	

LEGEND

-  = DRIVEWAY PAVEMENT REMOVAL
-  = SIDEWALK REMOVAL
-  = EARTH EXCAVATION
-  = SEEDING CL 1A
-  = INLET & PIPE PROTECTION
-  = CC&G REMOVAL



MATCH LINE - STA. 56+00  
NEXT AREA SEE BELOW LEFT



MATCH LINE - STA. 68+00  
SEE SHEET NO. 13

**FINAL**

FILE NAME =	USER NAME = JEREMY E. PALM	DESIGNED - JEP	REVISED - 12/12/22 - IDOT COMMENTS
SFILES		DRAWN - JCL	REVISED - _____
	PLOT SCALE = 0.5	CHECKED - JEP	REVISED - _____
	PLOT DATE = 12/19/2022	DATE - 08/01/2022	REVISED - _____







STATE OF ILLINOIS  
DEPARTMENT OF TRANSPORTATION


Removal & Landscaping Plan (W. Bridge St. - 50+00 - 68+00)

SCALE: 1" = 20'    SHEET NO. 12 OF 37 SHEETS    STA. 50+00.00 TO STA. 68+00.00

F.A. FAU RTE.	SECTION	COUNTY	TOTAL SHEETS	SHEET NO.
N/A	22-00105-00-SW	LaSalle	37	12
CONTRACT NO.			87813	
ILLINOIS		FED. AID PROJECT		

**LEGEND**

-  = DRIVEWAY PAVEMENT REMOVAL
-  = SIDEWALK REMOVAL
-  = EARTH EXCAVATION
-  = SEEDING CL 1A
-  = INLET & PIPE PROTECTION
-  = CC&G REMOVAL









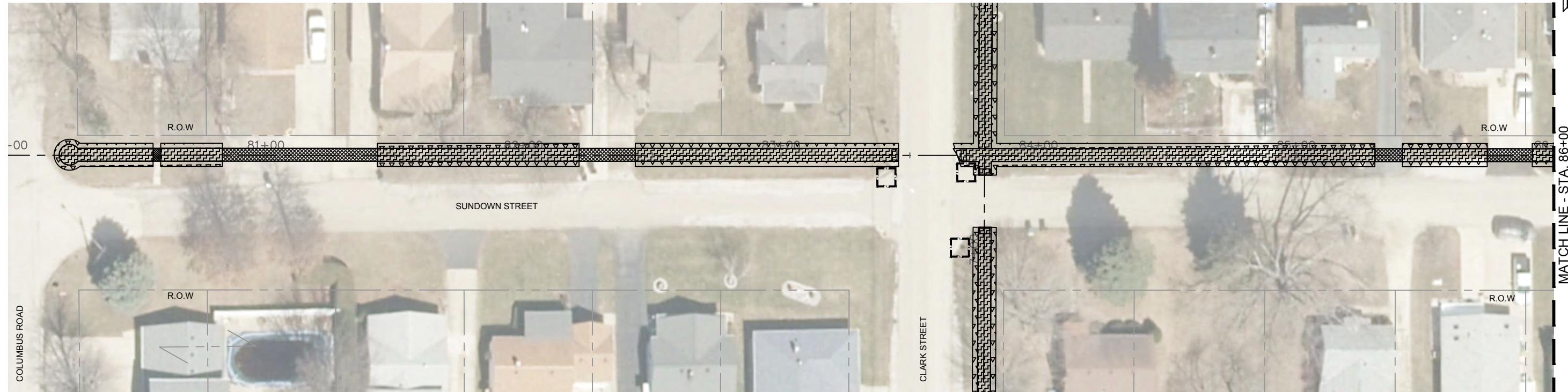
MATCH LINE - STA. 68+00  
SEE SHEET NO. 12

**FINAL**

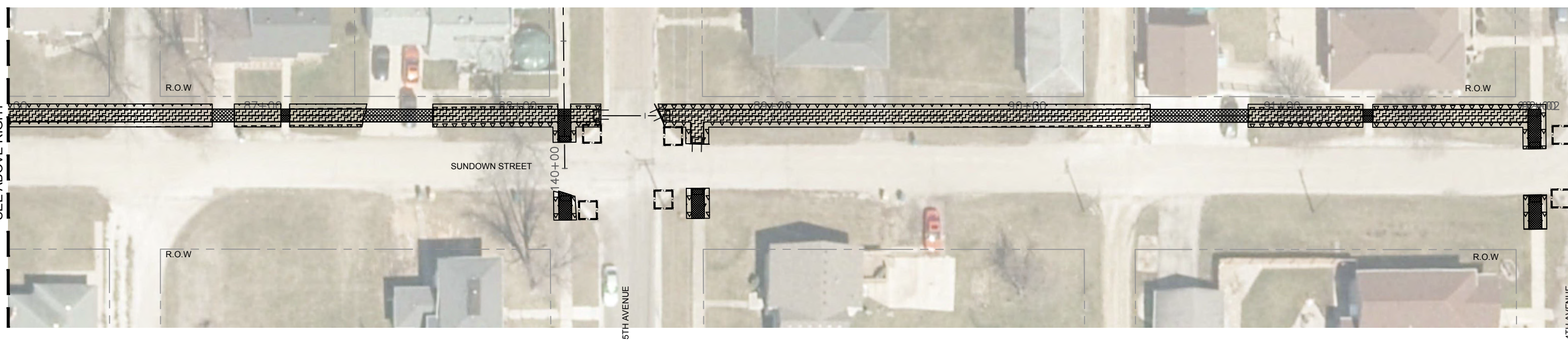
FILE NAME = SFILES	USER NAME = JEREMY E. PALM	DESIGNED - JEP	REVISED - 12/12/22 - IDOT COMMENTS	STATE OF ILLINOIS DEPARTMENT OF TRANSPORTATION	Removal & Landscaping Plan (W. Bridge St. - 68+00 - 73+53)			F.A. FAL RTE. N/A	SECTION 22-00105-00-SW	COUNTY LaSalle	TOTAL SHEETS 37	SHEET NO. 13
		DRAWN - JCL	REVISED - _____		SCALE: 1" = 20'	SHEET NO. 13 OF 37 SHEETS	STA. 68+00.00 TO STA. 73+53.00	CONTRACT NO. 87813				
		CHECKED - JEP	REVISED - _____		ILLINOIS FED. AID PROJECT							
		DATE - 08/01/2022	REVISED - _____									

LEGEND

-  = DRIVEWAY PAVEMENT REMOVAL
-  = SIDEWALK REMOVAL
-  = EARTH EXCAVATION
-  = SEEDING CL 1A
-  = INLET & PIPE PROTECTION
-  = CC&G REMOVAL



MATCH LINE - STA. 86+00  
SEE BELOW LEFT



MATCH LINE - STA. 86+00  
SEE ABOVE RIGHT

4TH AVENUE

**FINAL**

FILE NAME =	USER NAME = JEREMY E. PALM	DESIGNED - JEP	REVISED - 12/12/22 - IDOT COMMENTS
SFILES		DRAWN - JCL	REVISED - _____
	PLOT SCALE = 0.5	CHECKED - JEP	REVISED - _____
	PLOT DATE = 12/19/2022	DATE - 08/01/2022	REVISED - _____







STATE OF ILLINOIS  
DEPARTMENT OF TRANSPORTATION

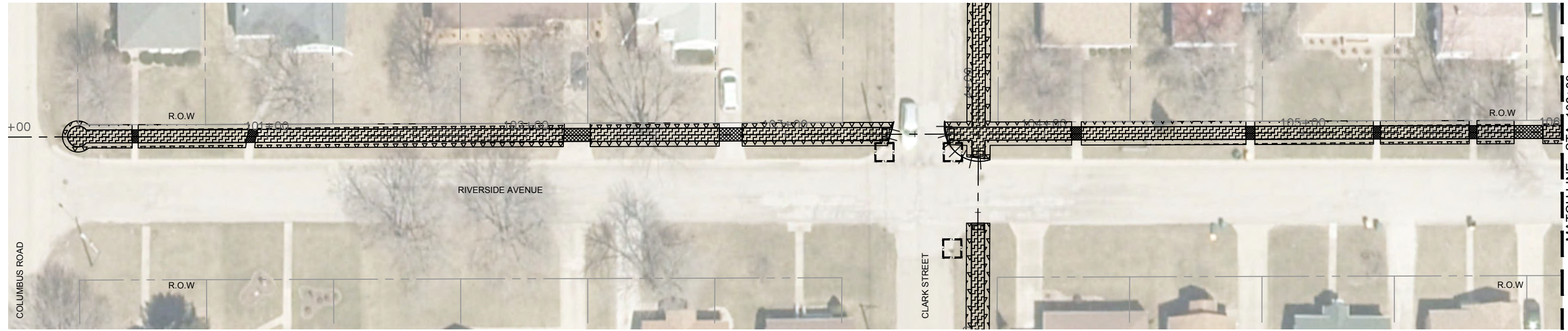
Removal & Landscaping Plan (Sundown St. - 80+00 - 92+02)

SCALE: 1" = 20'    SHEET NO. 14 OF 37 SHEETS    STA. 80+00.00 TO STA. 92+02.00

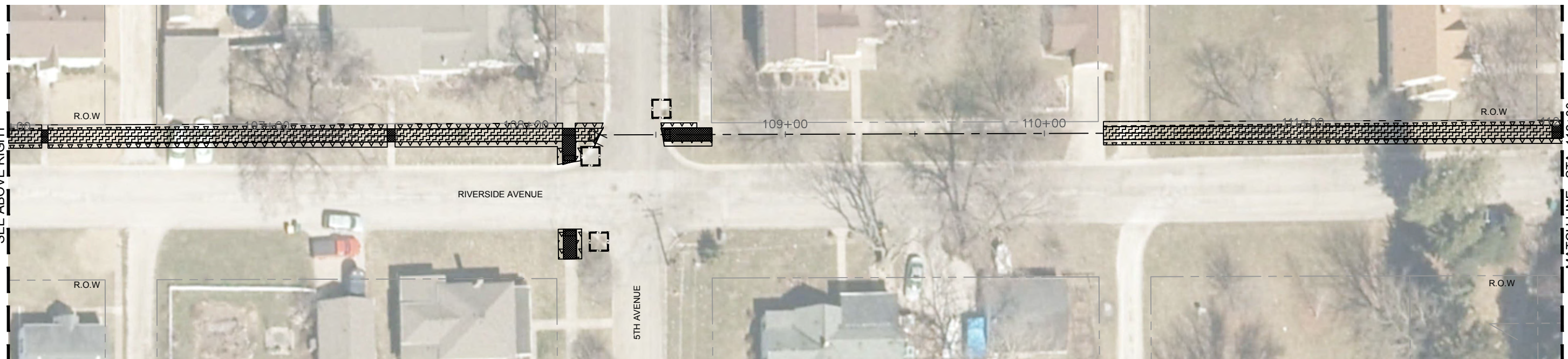
F.A. FAL RITE.	SECTION	COUNTY	TOTAL SHEETS	SHEET NO.
N/A	22-00105-00-SW	LaSalle	37	14
ILLINOIS			FED. AID PROJECT	
			CONTRACT NO. 87813	

LEGEND

-  = DRIVEWAY PAVEMENT REMOVAL
-  = SIDEWALK REMOVAL
-  = EARTH EXCAVATION
-  = SEEDING CL 1A
-  = INLET & PIPE PROTECTION
-  = CC&G REMOVAL



MATCH LINE - STA. 106+00  
SEE BELOW LEFT



MATCH LINE - STA. 106+00  
SEE ABOVE RIGHT

MATCH LINE - STA. 112+00  
SEE SHEET NO. 16

**FINAL**

FILE NAME =	USER NAME = JEREMY E. PALM	DESIGNED - JEP	REVISED - 12/12/22 - IDOT COMMENTS
SFILES		DRAWN - JCL	REVISED - _____
	PLOT SCALE = 0.5	CHECKED - JEP	REVISED - _____
	PLOT DATE = 12/19/2022	DATE - 08/01/2022	REVISED - _____







STATE OF ILLINOIS  
DEPARTMENT OF TRANSPORTATION

Removal & Landscaping Plan (Riverside Ave. - 100+00 - 112+00)

SCALE: 1" = 20'    SHEET NO. 15 OF 37 SHEETS    STA. 100+00.00 TO STA. 112+00.00

F.A. FAL RTE.	SECTION	COUNTY	TOTAL SHEETS	SHEET NO.
N/A	22-00105-00-SW	LaSalle	37	15
ILLINOIS FED. AID PROJECT			CONTRACT NO. 87813	

LEGEND

-  = DRIVEWAY PAVEMENT REMOVAL
-  = SIDEWALK REMOVAL
-  = EARTH EXCAVATION
-  = SEEDING CL 1A
-  = INLET & PIPE PROTECTION
-  = CC&G REMOVAL



MATCH LINE - STA. 112+00  
SEE SHEET NO. 15

MATCH LINE - STA. 118+00  
SEE SHEET NO. 17

**FINAL**

FILE NAME =	USER NAME = JEREMY E. PALM	DESIGNED - JEP	REVISED - 12/12/22 - IDOT COMMENTS
SFILES		DRAWN - JCL	REVISED - _____
	PLOT SCALE = 0.5	CHECKED - JEP	REVISED - _____
	PLOT DATE = 12/19/2022	DATE - 08/01/2022	REVISED - _____

STATE OF ILLINOIS  
DEPARTMENT OF TRANSPORTATION

Removal & Landscaping Plan (Riverside Ave. - 112+00 - 118+00)







SCALE: 1" = 20'    SHEET NO. 16 OF 37 SHEETS    STA. 112+00.00 TO STA. 118+00.00

F.A. RTE.	SECTION	COUNTY	TOTAL SHEETS	SHEET NO.
N/A	22-00105-00-SW	LaSalle	37	16
ILLINOIS			FED. AID PROJECT	

CONTRACT NO. 87813



LEGEND

-  = DRIVEWAY PAVEMENT REMOVAL
-  = SIDEWALK REMOVAL
-  = EARTH EXCAVATION
-  = SEEDING CL 1A
-  = INLET & PIPE PROTECTION
-  = CC&G REMOVAL



**FINAL**

FILE NAME =	USER NAME = JEREMY E. PALM	DESIGNED - JEP	REVISED - 12/12/22 - IDOT COMMENTS
\$FILES		DRAWN - JCL	REVISED - _____
	PLOT SCALE = 0.5	CHECKED - JEP	REVISED - _____
	PLOT DATE = 12/19/2022	DATE - 08/01/2022	REVISED - _____







STATE OF ILLINOIS  
DEPARTMENT OF TRANSPORTATION

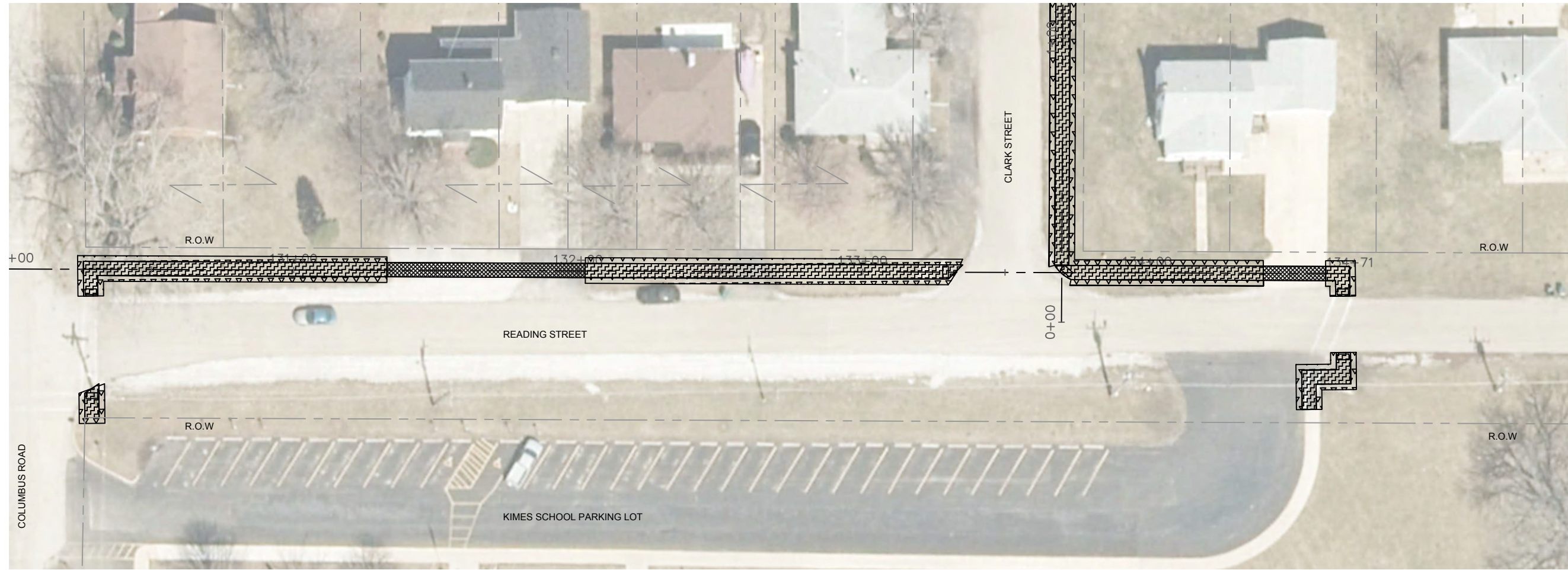
Removal & Landscaping Plan (Riverside Ave. - 118+00 - 121+09)

SCALE: 1" = 20'    SHEET NO. 17 OF 37 SHEETS    STA. 118+00.00 TO STA. 121+09.00

F.A. FAU RTE.	SECTION	COUNTY	TOTAL SHEETS	SHEET NO.
N/A	22-00105-00-SW	LaSalle	37	17
ILLINOIS			FED. AID PROJECT	
			CONTRACT NO. 87813	

LEGEND

-  = DRIVEWAY PAVEMENT REMOVAL
-  = SIDEWALK REMOVAL
-  = EARTH EXCAVATION
-  = SEEDING CL 1A
-  = INLET & PIPE PROTECTION
-  = CC&G REMOVAL



**FINAL**







FILE NAME =	USER NAME = JEREMY E. PALM	DESIGNED - JEP	REVISED - 12/12/22 - IDOT COMMENTS
SFILES		DRAWN - JCL	REVISED - _____
	PLOT SCALE = 0.5	CHECKED - JEP	REVISED - _____
	PLOT DATE = 12/19/2022	DATE - 08/01/2022	REVISED - _____

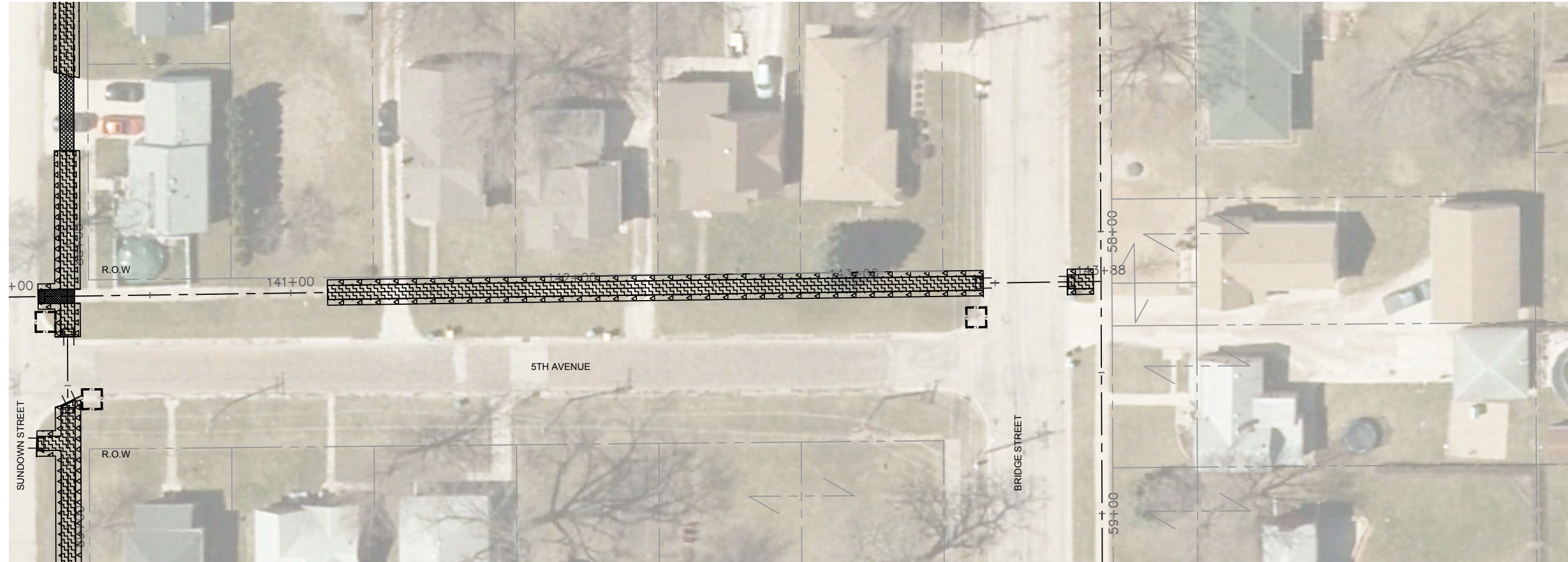
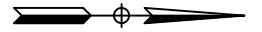
STATE OF ILLINOIS  
DEPARTMENT OF TRANSPORTATION

Removal & Landscaping Plan (Reading St. - 130+00 - 134+71)  
SCALE: 1" = 20'    SHEET NO. 18 OF 37 SHEETS    STA. 130+00.00 TO STA. 134+71.00

F.A. FAL RTE.	SECTION	COUNTY	TOTAL SHEETS	SHEET NO.
N/A	22-00105-00-SW	LaSalle	37	18
CONTRACT NO.			87813	
ILLINOIS		FED. AID PROJECT		

LEGEND

-  = DRIVEWAY PAVEMENT REMOVAL
-  = SIDEWALK REMOVAL
-  = EARTH EXCAVATION
-  = SEEDING CL 1A
-  = INLET & PIPE PROTECTION
-  = CC&G REMOVAL



**FINAL**

FILE NAME =	USER NAME = JEREMY E. PALM	DESIGNED - JEP	REVISED - 12/12/22 - IDOT COMMENTS
SFILES		DRAWN - JCL	REVISED - _____
	PLOT SCALE = 0.5	CHECKED - JEP	REVISED - _____
	PLOT DATE = 12/19/2022	DATE - 08/01/2022	REVISED - _____

STATE OF ILLINOIS  
DEPARTMENT OF TRANSPORTATION

Removal & Landscaping Plan (5th Ave. - 140+00 - 143+88)

SCALE: 1" = 20'    SHEET NO. 19 OF 37 SHEETS    STA. 140+00.00 TO STA. 143+88.00

F.A. FAU RTE.	SECTION	COUNTY	TOTAL SHEETS	SHEET NO.
N/A	22-00105-00-SW	LaSalle	37	19
CONTRACT NO. 87813			ILLINOIS FED. AID PROJECT	















NOTE: APPLICABLE SIDEWALK CURB RAMP STANDARD TO BE USED SHALL BE PER THE DIRECTION OF THE ENGINEER

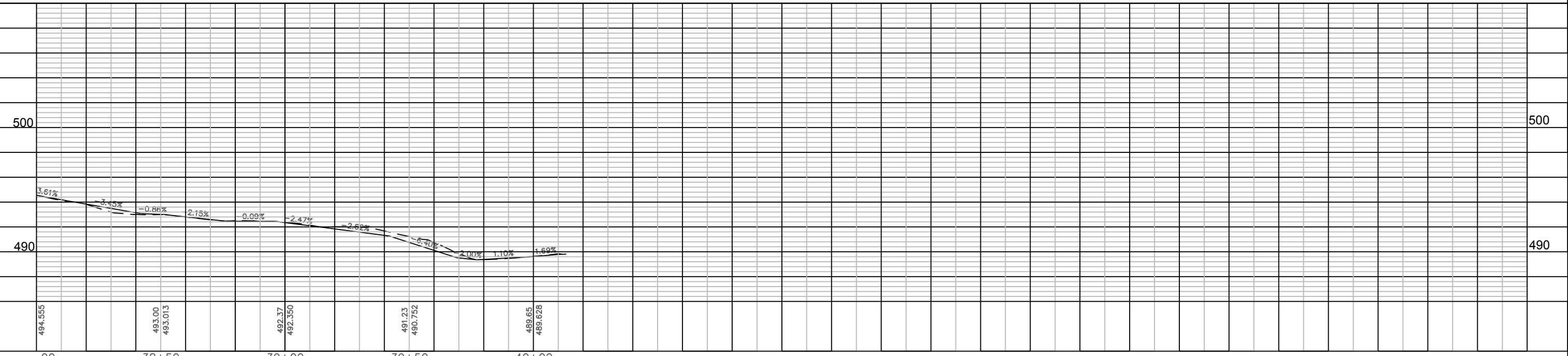
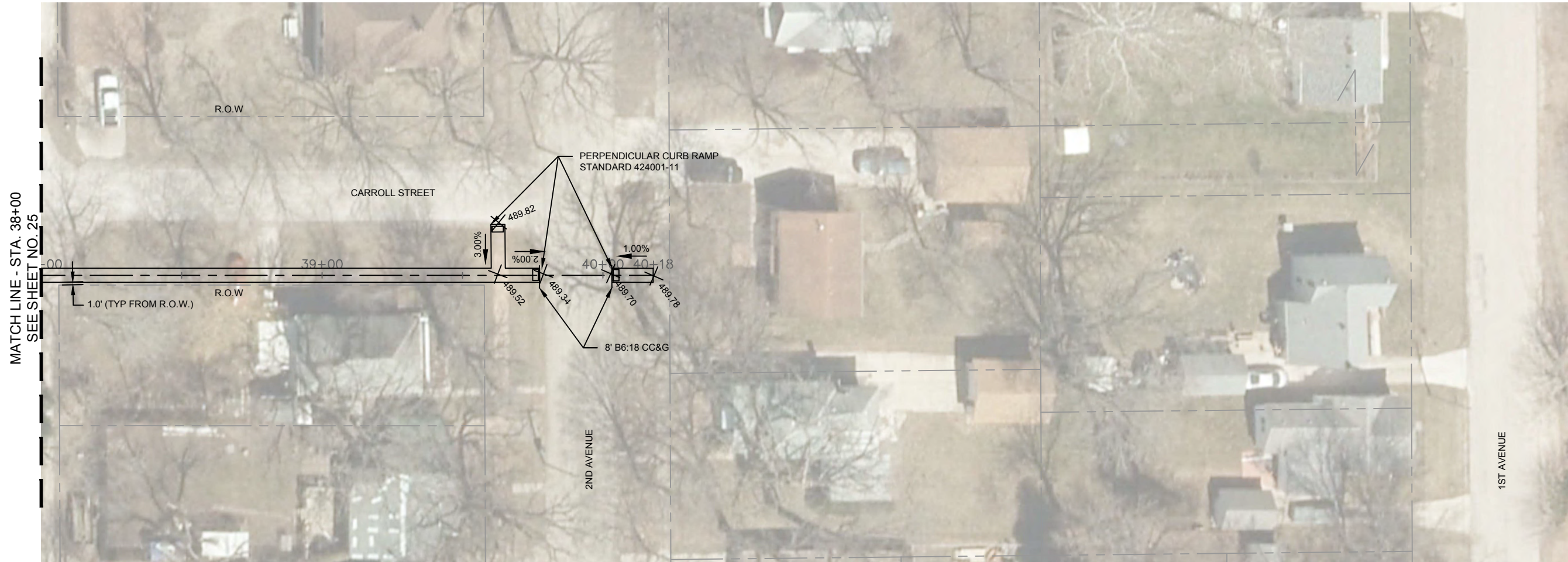
LEGEND

619.11 X = EDGE OF PAVEMENT GRADE



PLAN	REVISIONS	BY	DATE
NO.	NO.		
NO.	NO.		
NO.	NO.		
NO.	NO.		
NO.	NO.		
NO.	NO.		
NO.	NO.		
NO.	NO.		
NO.	NO.		

PROFILE	REVISIONS	BY	DATE
NO.	NO.		
NO.	NO.		
NO.	NO.		
NO.	NO.		
NO.	NO.		
NO.	NO.		
NO.	NO.		
NO.	NO.		
NO.	NO.		



FILE NAME =	USER NAME = JEREMY E. PALM	DESIGNED - JEP	REVISED - 12/12/22 - IDOT COMMENTS
FILE#S		DRAWN - BDV	REVISED -
	PLOT SCALE = 0.5	CHECKED - JEP	REVISED -
	PLOT DATE = 12/19/2022	DATE - 08/01/2022	REVISED -

STATE OF ILLINOIS  
DEPARTMENT OF TRANSPORTATION

Plan and Profile (Carroll St. - 38+00 - 40+00)  
SCALE: 1" = 20'  
SHEET NO. 26 OF 37 SHEETS  
STA. 38+00 TO STA. 40+00

F.A. FAL RTE	SECTION	COUNTY	TOTAL SHEETS	SHEET NO.
N/A	22-00105-00-SW	LaSalle	37	26
ILLINOIS FED. AID PROJECT			CONTRACT NO. 87813	





NOTE: APPLICABLE SIDEWALK CURB RAMP STANDARD TO BE USED SHALL BE PER THE DIRECTION OF THE ENGINEER

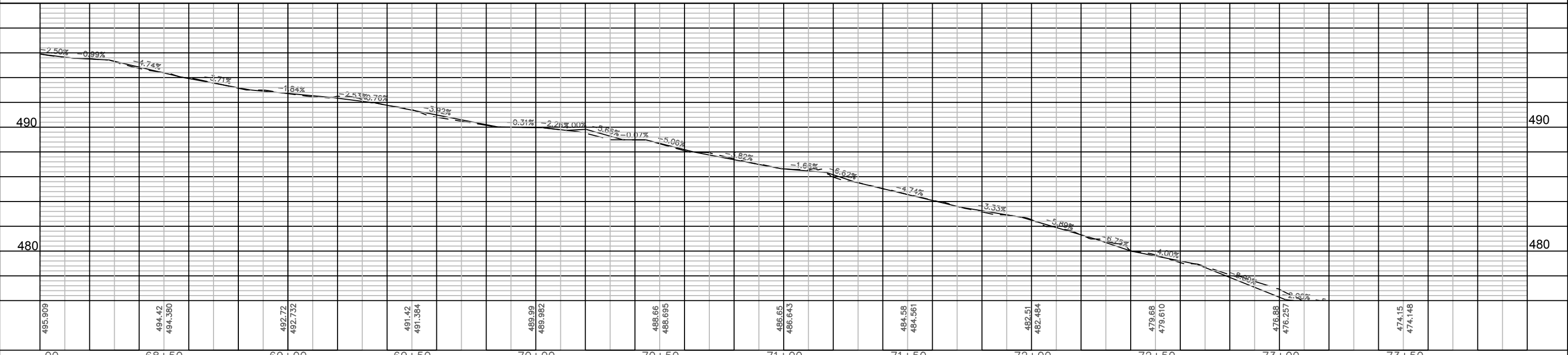
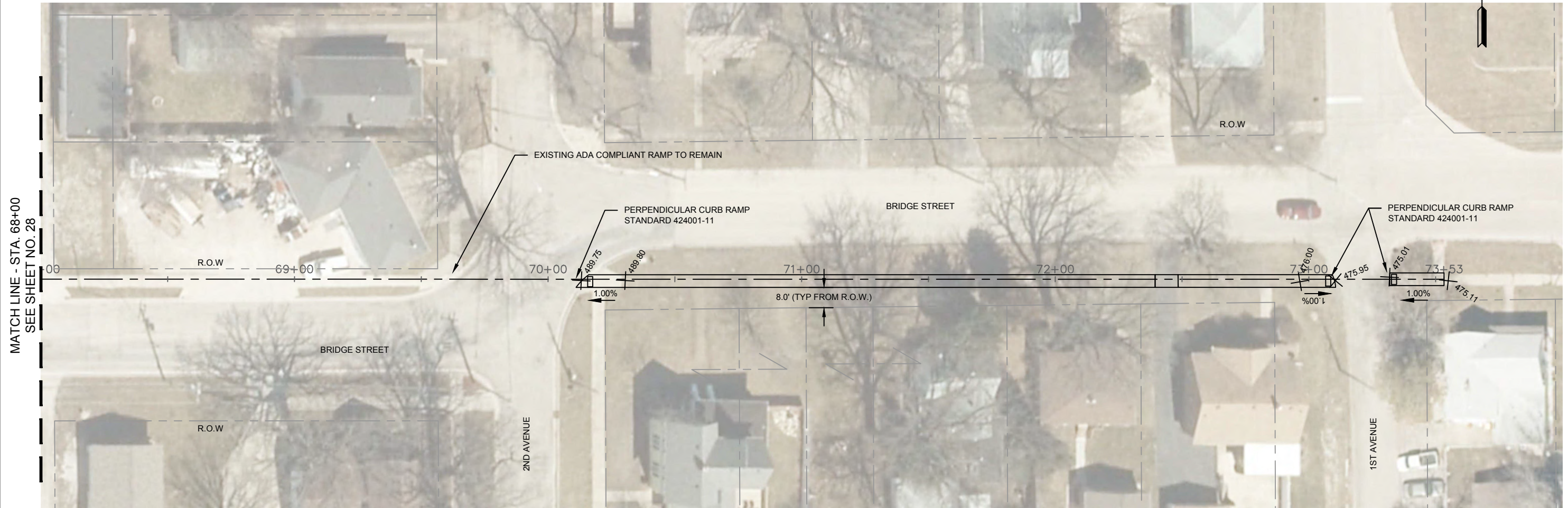
LEGEND

619.11 X = EDGE OF PAVEMENT GRADE



PLAN	REVISIONS	DATE
NO.	NO.	
NO.	NO.	
NO.	NO.	
NO.	NO.	
NO.	NO.	

PROFILE	REVISIONS	DATE
NO.	NO.	
NO.	NO.	
NO.	NO.	
NO.	NO.	
NO.	NO.	



FILE NAME =	USER NAME = JEREMY E. PALM	DESIGNED - JEP	REVISED - 12/12/22 - IDOT COMMENTS	<p align="center"><b>STATE OF ILLINOIS</b> <b>DEPARTMENT OF TRANSPORTATION</b></p> <p align="center">Plan and Profile (Bridge St. - 68+00 - 73+50)</p> <p>SCALE: 1" = 20'      SHEET NO. 29 OF 37 SHEETS      STA. 68+00 TO STA. 73+50</p>	F.A. FAL	SECTION	COUNTY	TOTAL SHEETS	SHEET NO.
FILE#S		DRAWN - BDV	REVISED -		N/A	22-00105-00-SW	LaSalle	37	29
		CHECKED - JEP	REVISED -		CONTRACT NO. 87813				
		DATE - 08/01/2022	REVISED -		ILLINOIS FED. AID PROJECT				



NOTE: APPLICABLE SIDEWALK CURB RAMP STANDARD TO BE USED SHALL BE PER THE DIRECTION OF THE ENGINEER

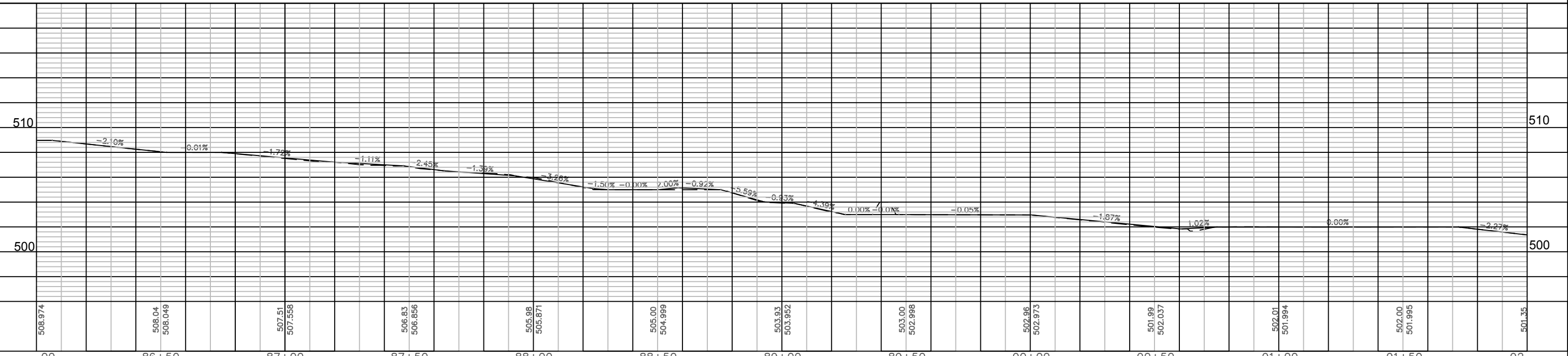
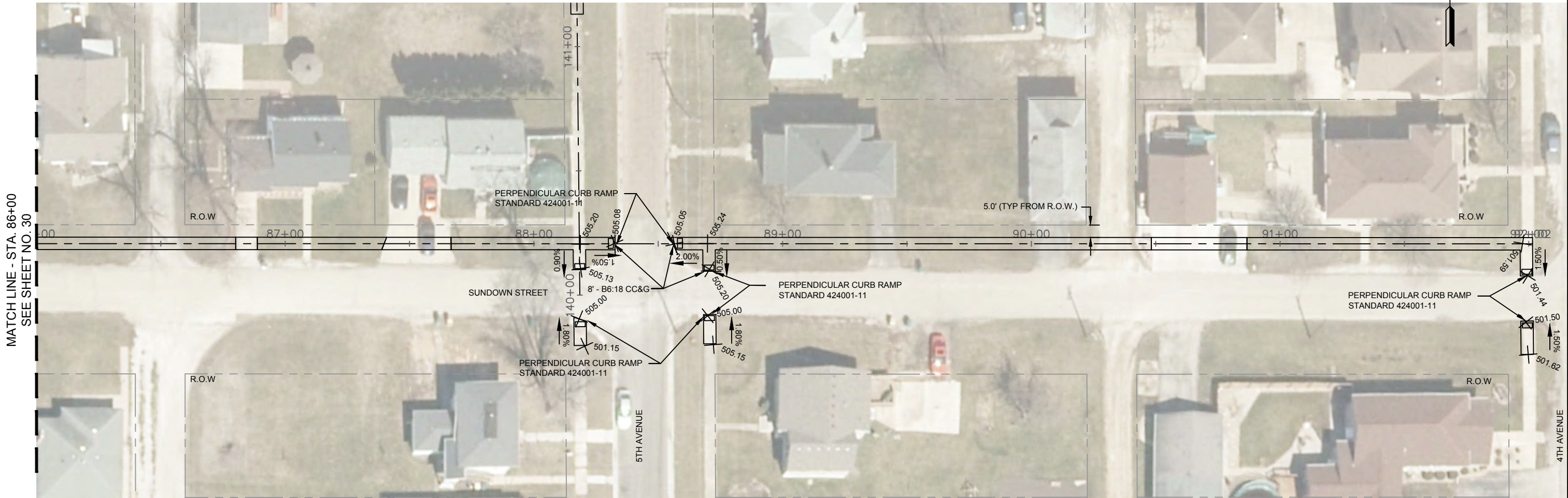
LEGEND

619.11 X = EDGE OF PAVEMENT GRADE



PLAN	REVISIONS	DATE
NO.	NO.	
NO.	NO.	
NO.	NO.	
NO.	NO.	
NO.	NO.	

PROFILE	REVISIONS	DATE
NO.	NO.	
NO.	NO.	
NO.	NO.	
NO.	NO.	
NO.	NO.	



FILE NAME =	USER NAME = JEREMY E. PALM	DESIGNED - JEP	REVISED - 12/12/22 - IDOT COMMENTS	<b>STATE OF ILLINOIS</b> <b>DEPARTMENT OF TRANSPORTATION</b>	<b>Plan and Profile (Sundown St. - 86+00 - 92+00)</b>		F.A. FAL RTE	SECTION	COUNTY	TOTAL SHEETS	SHEET NO.
FILE#S		DRAWN - BDV	REVISED -		N/A	22-00105-00-SW	LaSalle	37	31		
		CHECKED - JEP	REVISED -		SCALE: 1" = 20'    SHEET NO. 31 OF 37 SHEETS    STA. 86+00 TO STA. 92+00		CONTRACT NO. 87813		ILLINOIS	FED. AID PROJECT	
		DATE - 08/01/2022	REVISED -								

NOTE: APPLICABLE SIDEWALK CURB RAMP STANDARD TO BE USED SHALL BE PER THE DIRECTION OF THE ENGINEER

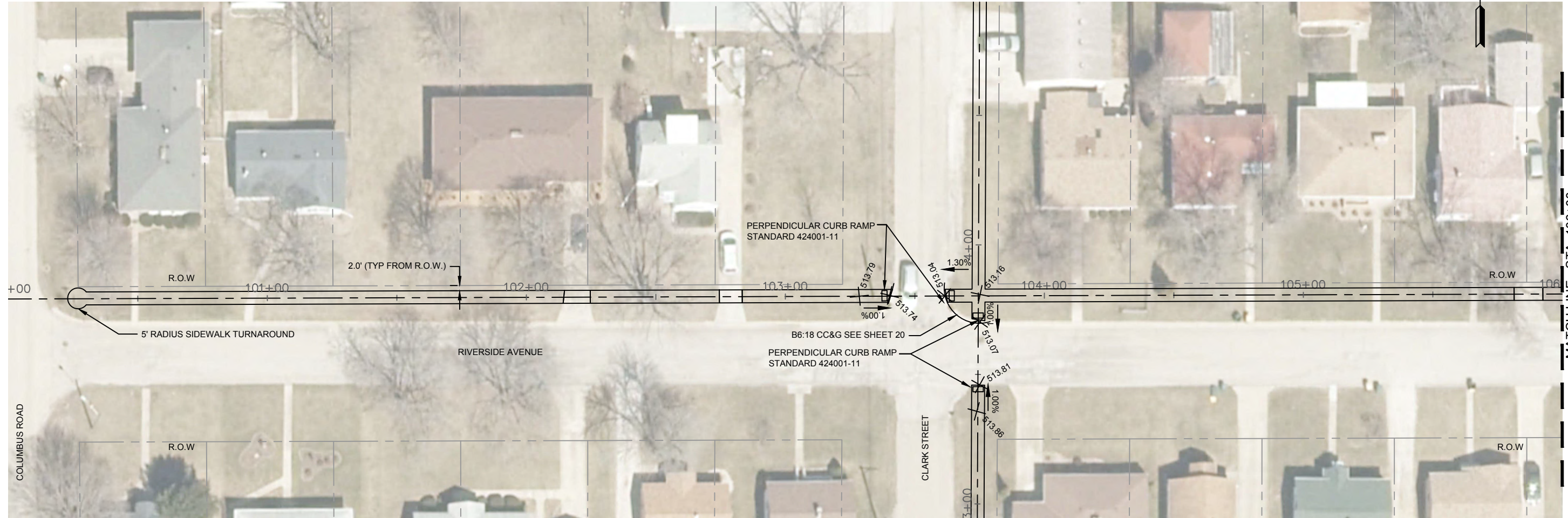
LEGEND

619.11 X = EDGE OF PAVEMENT GRADE

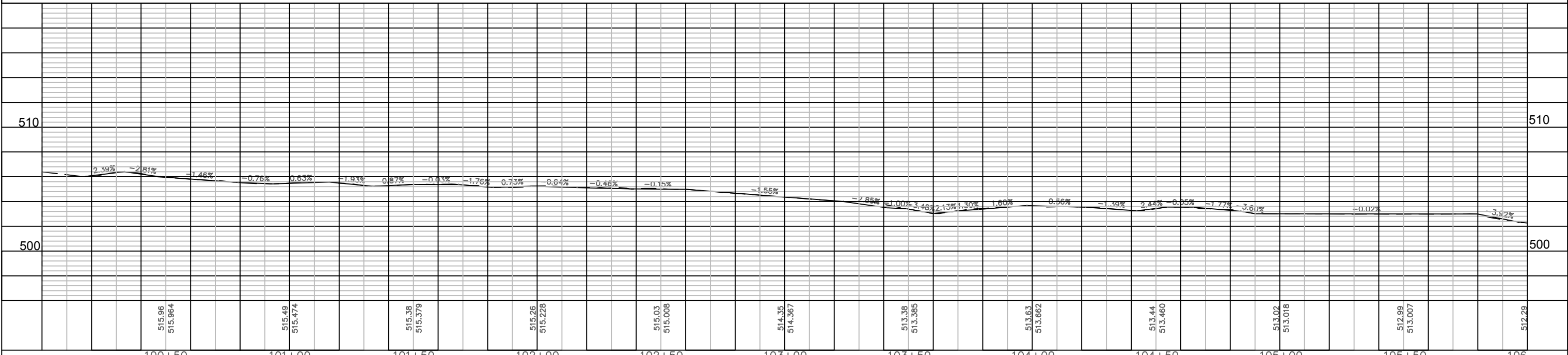


PLAN	REVISIONS	DATE
	NO.	
BY	NOTE BOOK	
	NO.	
DATE	REVISIONS	DATE
	NO.	
NO.	NOTE BOOK	
	NO.	
NO.	REVISIONS	DATE
	NO.	
NO.	NOTE BOOK	
	NO.	

PROFILE	REVISIONS	DATE
	NO.	
BY	NOTE BOOK	
	NO.	
DATE	REVISIONS	DATE
	NO.	
NO.	NOTE BOOK	
	NO.	
NO.	REVISIONS	DATE
	NO.	
NO.	NOTE BOOK	
	NO.	



MATCHLINE - STA. 106+00  
SEE SHEET NO. 33



FILE NAME =	USER NAME = JEREMY E. PALM	DESIGNED - JEP	REVISED - 12/12/22 - IDOT COMMENTS	STATE OF ILLINOIS DEPARTMENT OF TRANSPORTATION	Plan and Profile (Riverside Ave. - 100+00 - 106+00)			F.A. FAL	SECTION	COUNTY	TOTAL SHEETS	SHEET NO.
FILE#S		DRAWN - BDV	REVISED -		N/A	22-00105-00-SW	LaSalle	37	32			
	PLOT SCALE = 0.5	CHECKED - JEP	REVISED -		SCALE: 1" = 20'			SHEET NO. 32 OF 37 SHEETS		CONTRACT NO. 87813		
	PLOT DATE = 12/19/2022	DATE - 08/01/2022	REVISED -		SCALE: 1" = 20'			SHEET NO. 32 OF 37 SHEETS		CONTRACT NO. 87813		



NOTE: APPLICABLE SIDEWALK CURB RAMP STANDARD TO BE USED SHALL BE PER THE DIRECTION OF THE ENGINEER

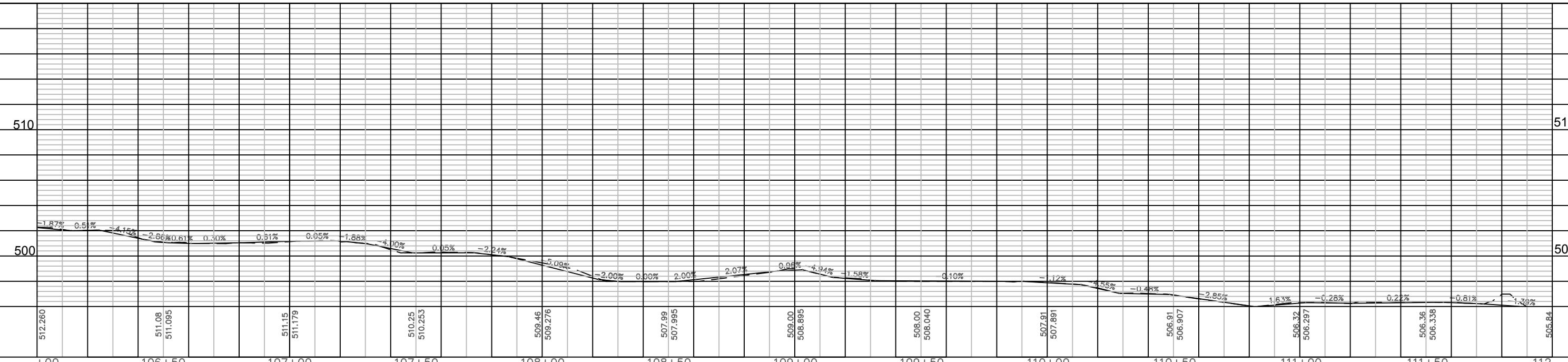
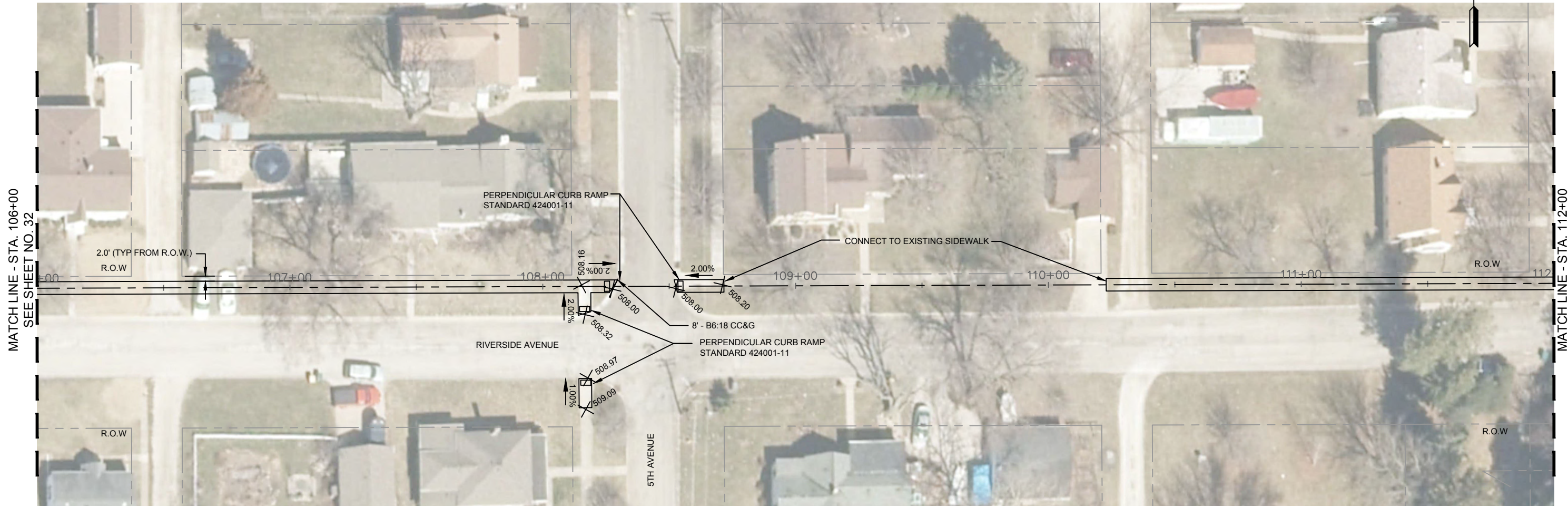
LEGEND

619.11 X = EDGE OF PAVEMENT GRADE



PLAN	REVISIONS	DATE
NO.	NO.	
NO.	NO.	
NO.	NO.	
NO.	NO.	
NO.	NO.	
NO.	NO.	
NO.	NO.	
NO.	NO.	
NO.	NO.	

PROFILE	REVISIONS	DATE
NO.	NO.	
NO.	NO.	
NO.	NO.	
NO.	NO.	
NO.	NO.	
NO.	NO.	
NO.	NO.	
NO.	NO.	
NO.	NO.	



FILE NAME =	USER NAME = JEREMY E. PALM	DESIGNED - JEP	REVISED - 12/12/22 - IDOT COMMENTS	<p align="center"><b>STATE OF ILLINOIS</b> <b>DEPARTMENT OF TRANSPORTATION</b></p> <p align="center">Plan and Profile (Riverside Ave. - 106+00 - 112+00)</p> <p>SCALE: 1" = 20'    SHEET NO. 33 OF 37 SHEETS    STA. 106+00 TO STA. 112+00</p>	F.A. FAL	SECTION	COUNTY	TOTAL SHEETS	SHEET NO.
FILE#S		DRAWN - BDV	REVISED -		N/A	22-00105-00-SW	LaSalle	37	33
		CHECKED - JEP	REVISED -		CONTRACT NO. 87813				
		DATE - 08/01/2022	REVISED -		ILLINOIS FED. AID PROJECT				

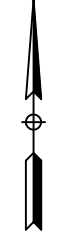
NOTE: APPLICABLE SIDEWALK CURB RAMP STANDARD TO BE USED SHALL BE PER THE DIRECTION OF THE ENGINEER

PLAN	REVISIONS	DATE
NO.	NO.	
NO.	NO.	
NO.	NO.	
NO.	NO.	
NO.	NO.	

PROFILE	REVISIONS	DATE
NO.	NO.	
NO.	NO.	
NO.	NO.	
NO.	NO.	
NO.	NO.	

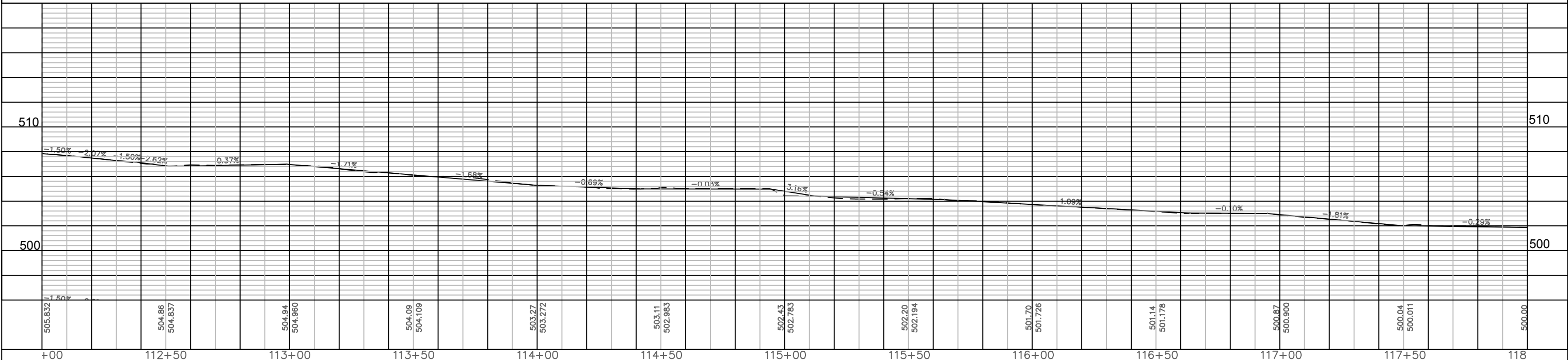
MATCH LINE - STA. 112+00  
SEE SHEET NO. 33

MATCH LINE - STA. 118+00  
SEE SHEET NO. 35



LEGEND

619.11 X = EDGE OF PAVEMENT GRADE



FILE NAME =	USER NAME = JEREMY E. PALM	DESIGNED - JEP	REVISED - 12/12/22 - IDOT COMMENTS	<p align="center"><b>STATE OF ILLINOIS</b> <b>DEPARTMENT OF TRANSPORTATION</b></p> <p align="center">Plan and Profile (Riverside Ave. - 112+00 - 118+00)</p> <p>SCALE: 1" = 20'    SHEET NO. 34 OF 37 SHEETS    STA. 112+00 TO STA. 118+00</p>	F.A. FAL RTE	SECTION	COUNTY	TOTAL SHEETS	SHEET NO.
SFILEL\$		DRAWN - BDV	REVISED -		N/A	22-00105-00-SW	LaSalle	37	34
		CHECKED - JEP	REVISED -		CONTRACT NO. 87813				
		DATE - 08/01/2022	REVISED -		ILLINOIS FED. AID PROJECT				

NOTE: APPLICABLE SIDEWALK CURB RAMP STANDARD TO BE USED SHALL BE PER THE DIRECTION OF THE ENGINEER

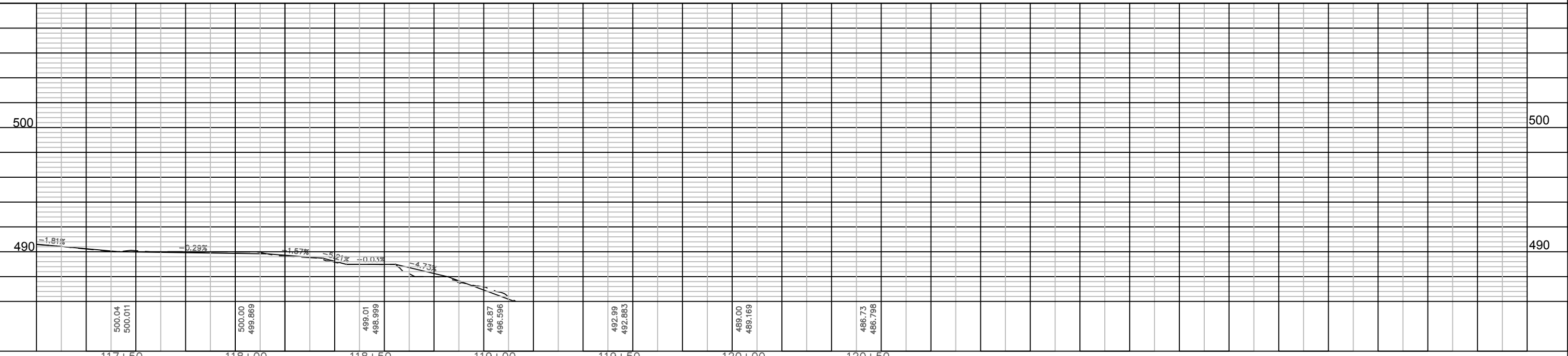
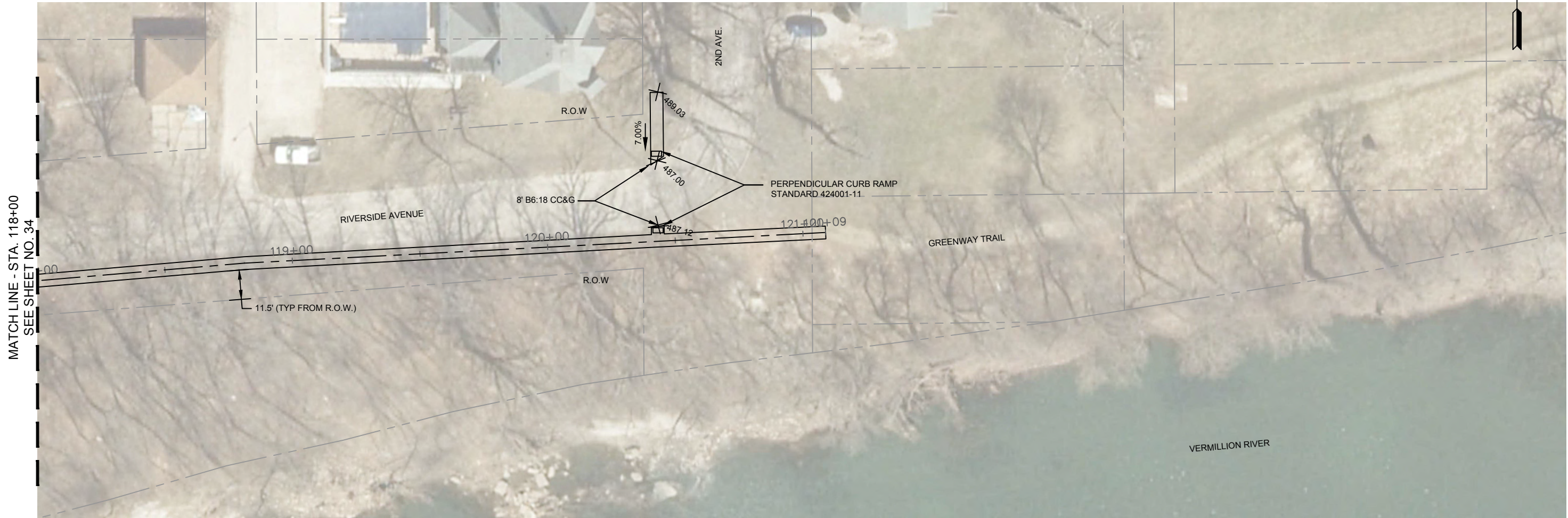
LEGEND

619.11 X = EDGE OF PAVEMENT GRADE



PLAN	REVISIONS	DATE
NO.	NO.	
NO.	NO.	
NO.	NO.	
NO.	NO.	
NO.	NO.	
NO.	NO.	
NO.	NO.	
NO.	NO.	
NO.	NO.	

PROFILE	REVISIONS	DATE
NO.	NO.	
NO.	NO.	
NO.	NO.	
NO.	NO.	
NO.	NO.	
NO.	NO.	
NO.	NO.	
NO.	NO.	
NO.	NO.	



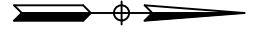
FILE NAME =	USER NAME = JEREMY E. PALM	DESIGNED - JEP	REVISED - 12/12/22 - IDOT COMMENTS	<b>STATE OF ILLINOIS</b> <b>DEPARTMENT OF TRANSPORTATION</b>	<b>Plan and Profile (Riverside Ave. - 118+00 - 120+50)</b>		F.A. FAL RTE.	SECTION	COUNTY	TOTAL SHEETS	SHEET NO.	
\$FILEL\$		DRAWN - BDV	REVISED -		N/A	22-00105-00-SW	LaSalle	37	35	CONTRACT NO.	87813	
	PLOT SCALE = 0.5	CHECKED - JEP	REVISED -		SCALE: 1" = 20'		SHEET NO. 35 OF 37 SHEETS		STA. 118+00 TO STA. 120+50		ILLINOIS	FED. AID PROJECT
	PLOT DATE = 12/19/2022	DATE - 08/01/2022	REVISED -									



NOTE: APPLICABLE SIDEWALK CURB RAMP STANDARD TO BE USED SHALL BE PER THE DIRECTION OF THE ENGINEER

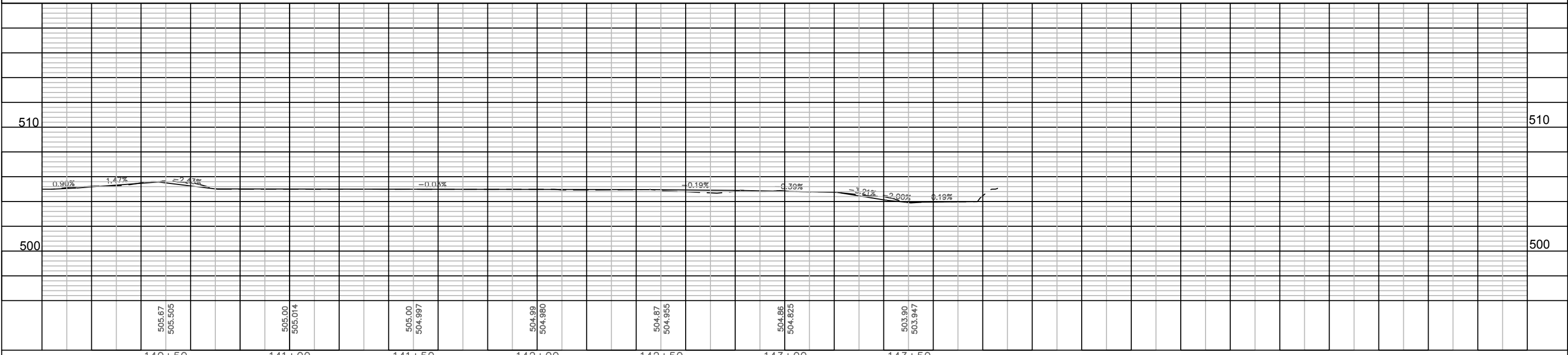
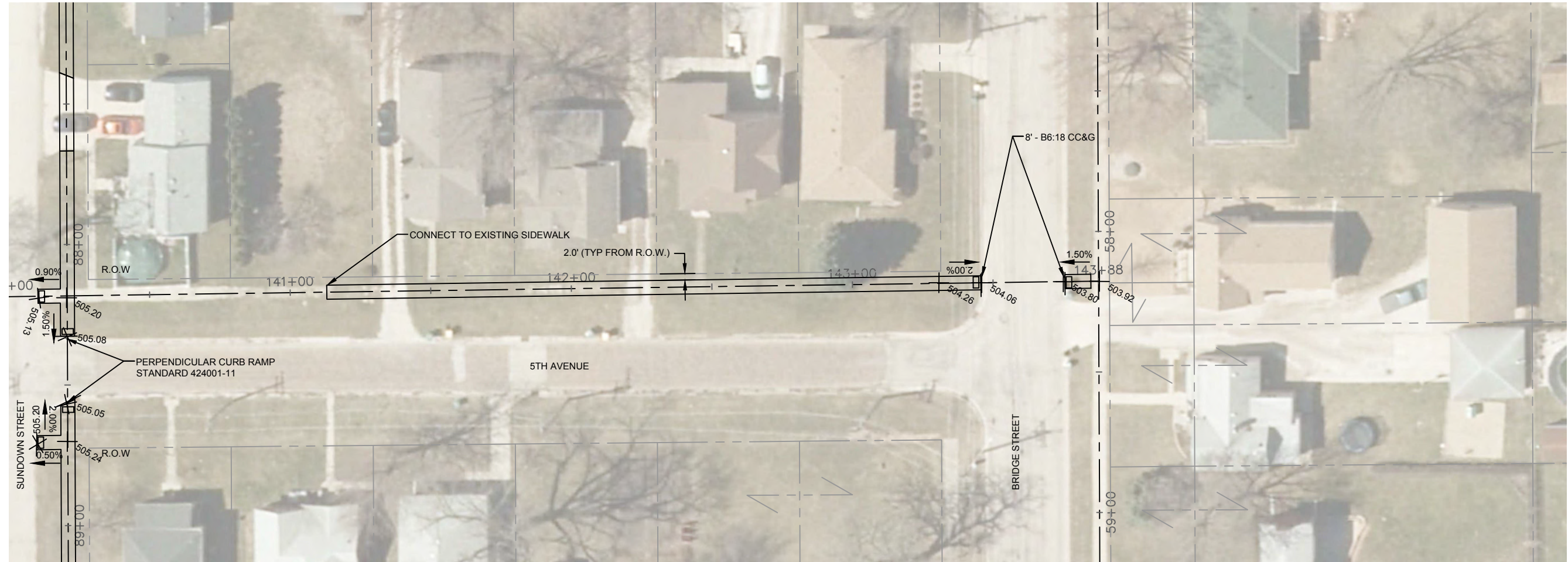
LEGEND

619.11 X = EDGE OF PAVEMENT GRADE



PLAN	REVISIONS	DATE
	NO.	
BY	DESIGNED	
	PLOTTED	
NO.	ALIGNMENT CHECKED	
	CAAD FILE NAME	

PROFILE	REVISIONS	DATE
	NO.	
BY	GRADES CHECKED	
	STRUCTURE NOTATIONS OK'D	



FILE NAME =	USER NAME = JEREMY E. PALM	DESIGNED - JEP	REVISED - 12/12/22 - IDOT COMMENTS	<b>STATE OF ILLINOIS</b> <b>DEPARTMENT OF TRANSPORTATION</b>	<b>Plan and Profile (5th Ave. - 140+00 - 143+88)</b>		F.A. FAL RTE	SECTION	COUNTY	TOTAL SHEETS	SHEET NO.
FILE#S		DRAWN - BDV	REVISED -		N/A	22-00105-00-SW	LaSalle	37	37		
		CHECKED - JEP	REVISED -		<b>CONTRACT NO. 87813</b>						
		DATE - 08/01/2022	REVISED -		SCALE: 1" = 20'	SHEET NO. 37 OF 37 SHEETS	STA. 140+00 TO STA. 143+88	ILLINOIS	FED. AID PROJECT		