
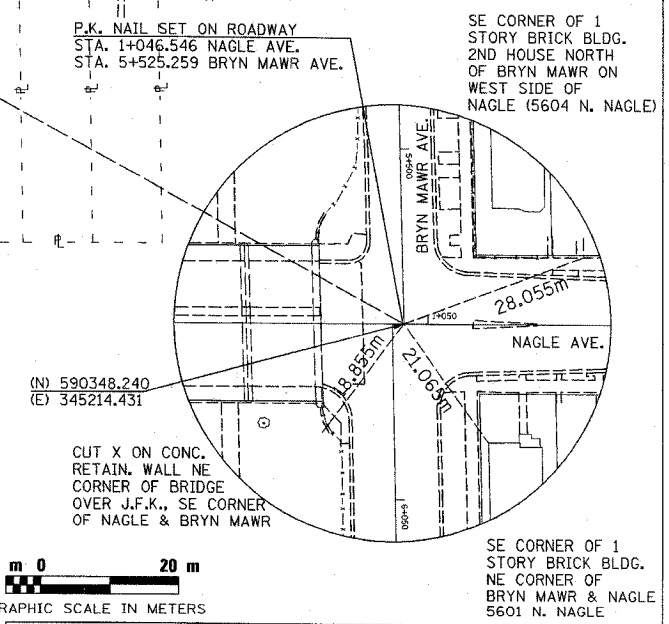
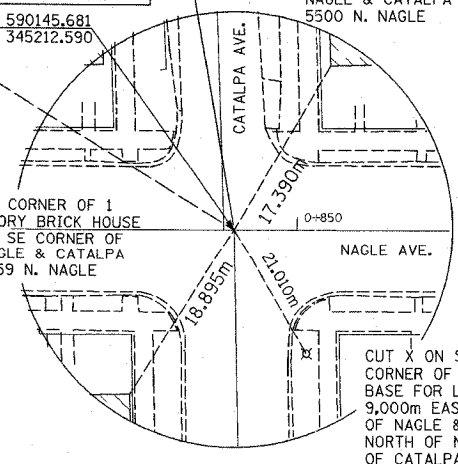
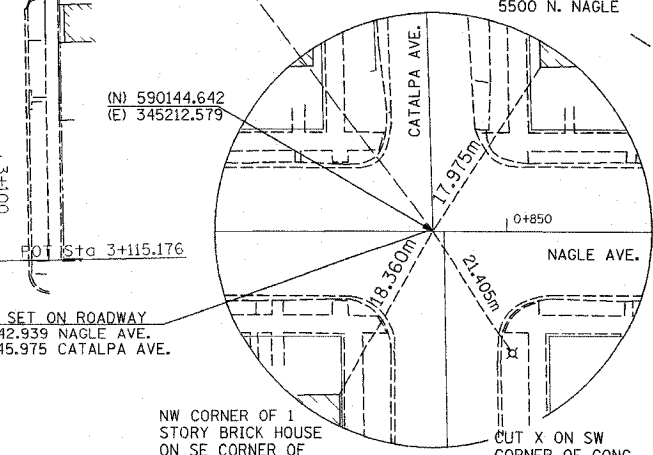
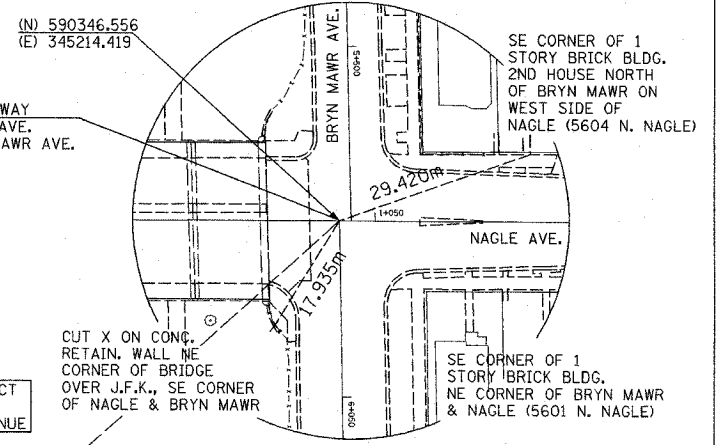
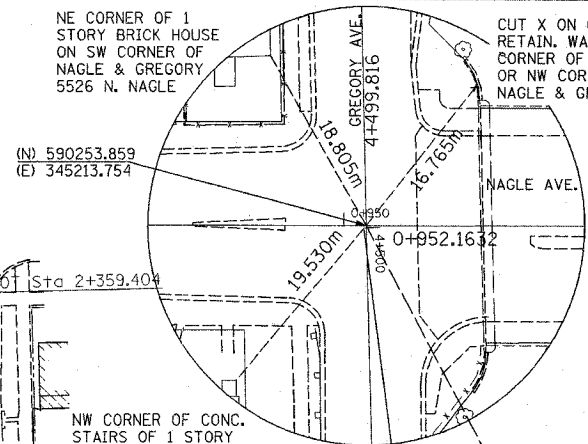
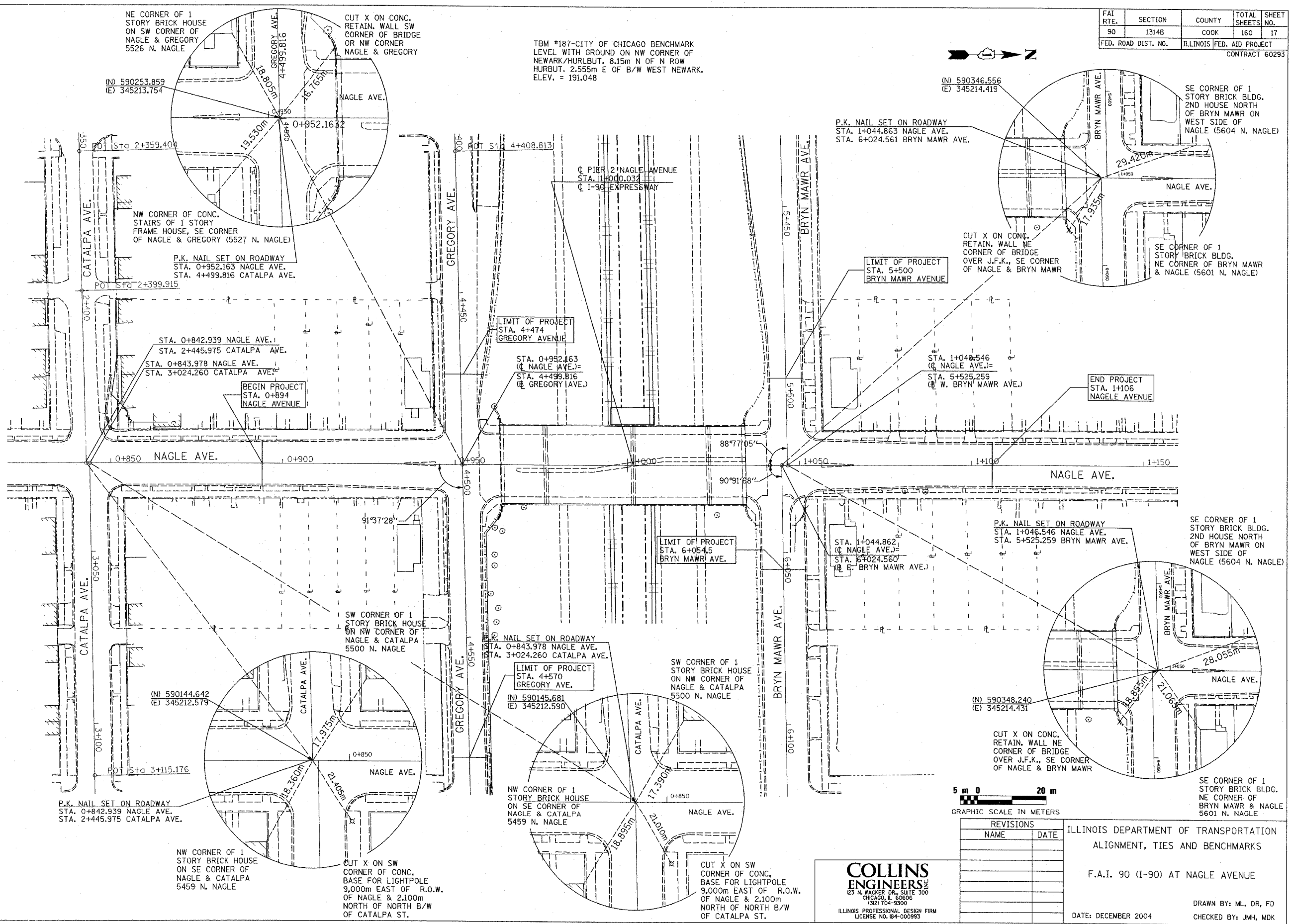


FAI RTE.	SECTION	COUNTY	TOTAL SHEETS	SHEET NO.
90	1314B	COOK	160	17
FED. ROAD DIST. NO.	ILLINOIS FED. AID PROJECT		CONTRACT 60293	

TBM #187-CITY OF CHICAGO BENCHMARK
 LEVEL WITH GROUND ON NW CORNER OF
 NEWARK/HURLBUT. 8.15m N OF N ROW
 HURBUT. 2.555m E OF B/W WEST NEWARK.
 ELEV. = 191.048



REVISIONS	
NAME	DATE

COLLINS ENGINEERS
 123 N. WACKER DR., SUITE 300
 CHICAGO, IL 60606
 (312) 704-9300
 ILLINOIS PROFESSIONAL DESIGN FIRM
 LICENSE NO. 184-000993

ILLINOIS DEPARTMENT OF TRANSPORTATION
 ALIGNMENT, TIES AND BENCHMARKS
 F.A.I. 90 (I-90) AT NAGLE AVENUE
 DATE: DECEMBER 2004
 DRAWN BY: ML, DR, FD
 CHECKED BY: JMH, MDK

FILE: G:\2724\CIVIL\EXHIBIT\NAGLE\2724016.dgn