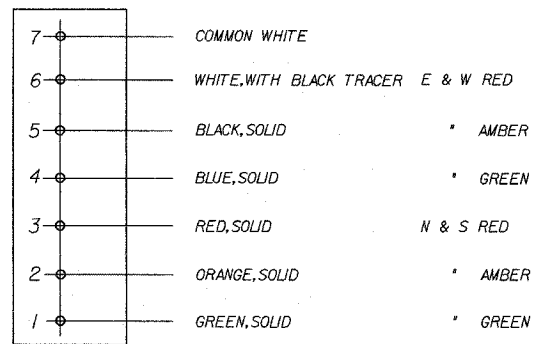
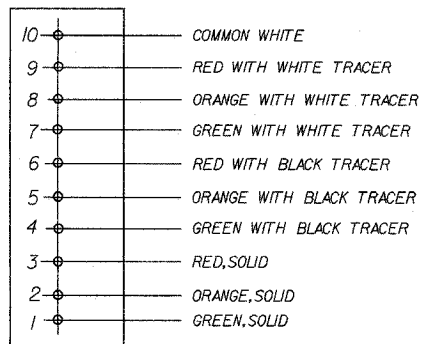


FBI RTE.	SECTION	COUNTY	TOTAL SHEETS	SHEET NO.
90	1314B	COOK	160	60
FED. ROAD DIST. NO.		ILLINOIS	FED. AID PROJECT	

7 CONDUCTOR - 7 POINT STRIP

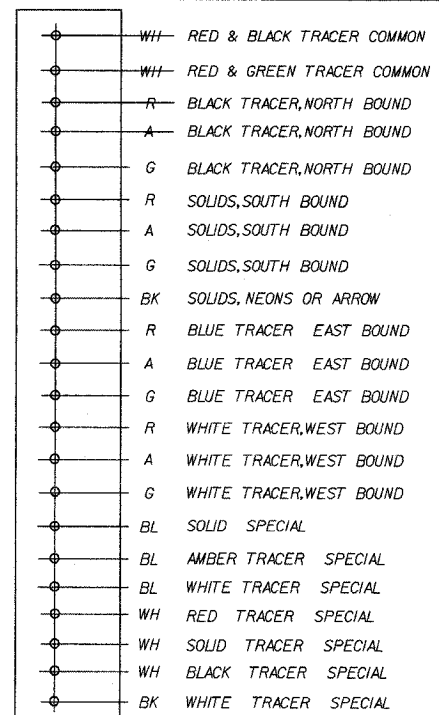


14 CONDUCTOR - 14 POINT STRIP

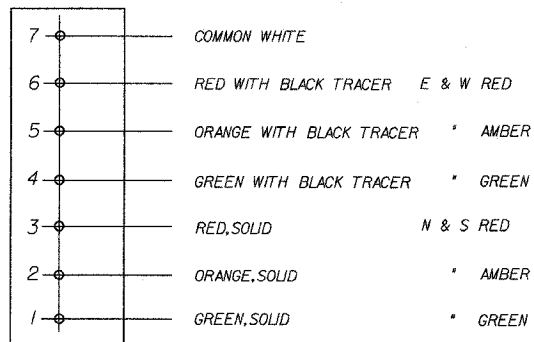


GREEN WITH BLUE TRACER
ORANGE WITH BLUE TRACER
RED WITH BLUE TRACER
BLACK, SOLID } SPliced & TAPPED

22 CONDUCTOR CODE
19/C CODE, OMIT *19, *21, *22

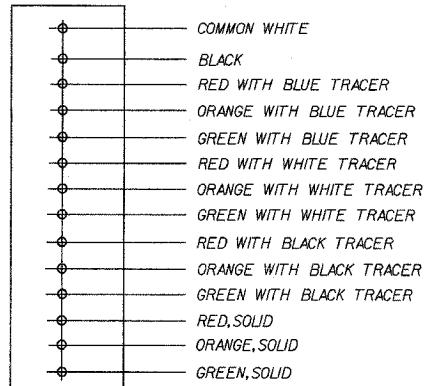


10 CONDUCTOR - 10 POINT STRIP

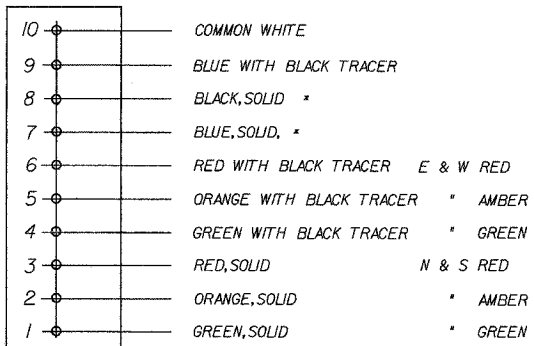


SOLID BLUE
SOLID BLACK
BLUE, BLK, TRACER } SPliced & TAPPED

14 CONDUCTOR - 14 POINT STRIP

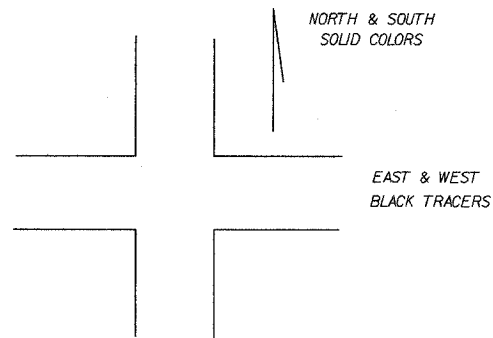


10 CONDUCTOR - 10 POINT STRIP



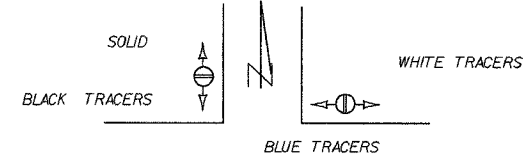
* SOLID BLUE - GREEN LIGHT
* SOLID BLACK - AMBER LIGHT
* BLUE, BLACK TRACER RED LIGHT } IF USED

STRAIGHT CORNER



NOTE:
CONDUCTORS FOR WALK
SIGNALS & VARIOUS MESSAGE
SIGNS AT DESCRETION OF
OF INSTALLER.

SPLIT CORNER



12268-A
TRAFFIC CONTROL SIGNALS
STRIP WIRING LAYOUT

G:\PROJECTS\JOB268\SIGNAL\NAGLE\TS-20.DGN

REVISIONS	
NAME	DATE

ILLINOIS DEPARTMENT OF TRANSPORTATION
NAGLE AVENUE OVER FAI-90
(KENNEDY EXPY)
CITY OF CHICAGO
STANDARD TRAFFIC SIGNAL DETAILS
SCALE: NONE
DATE: DEC 2004
DRAWN BY: CBR
CHECKED BY: DS