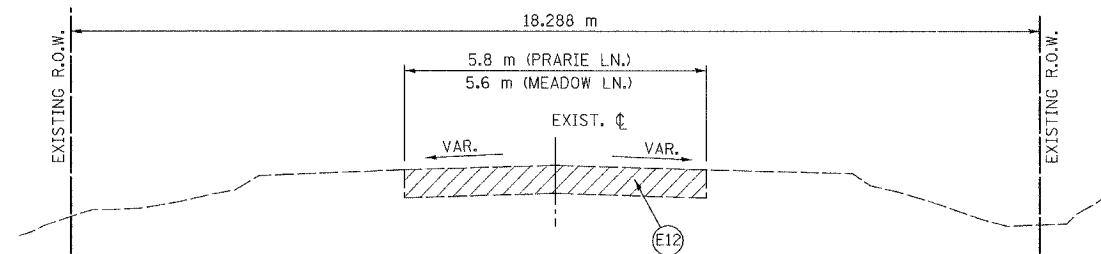
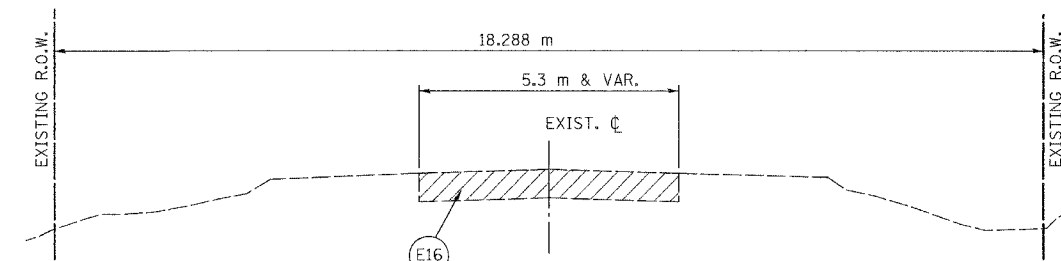


F.A. RTE.	SECTION	COUNTY	TOTAL SHEETS	SHEET NO.
337	19R-1	LAKE	800	25
STA.		TO STA.		
FED. ROAD DIST. NO.		ILLINOIS FED. AID PROJECT		

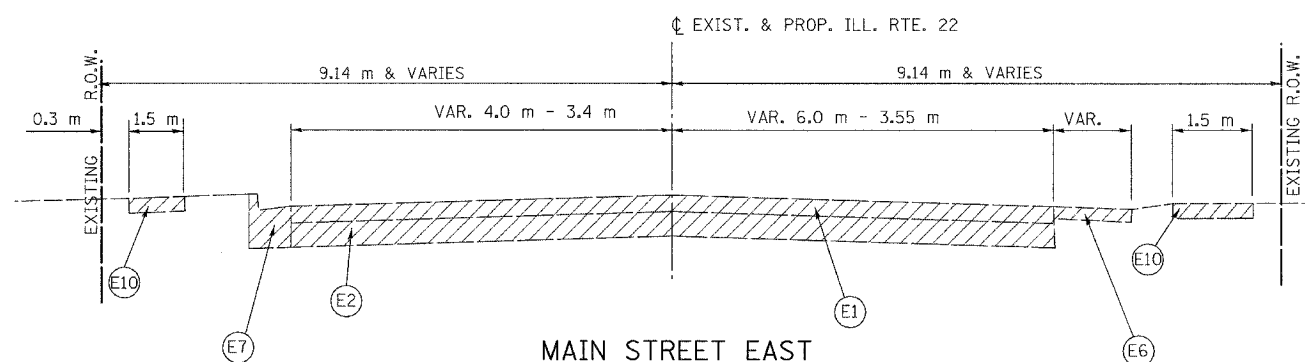
60997



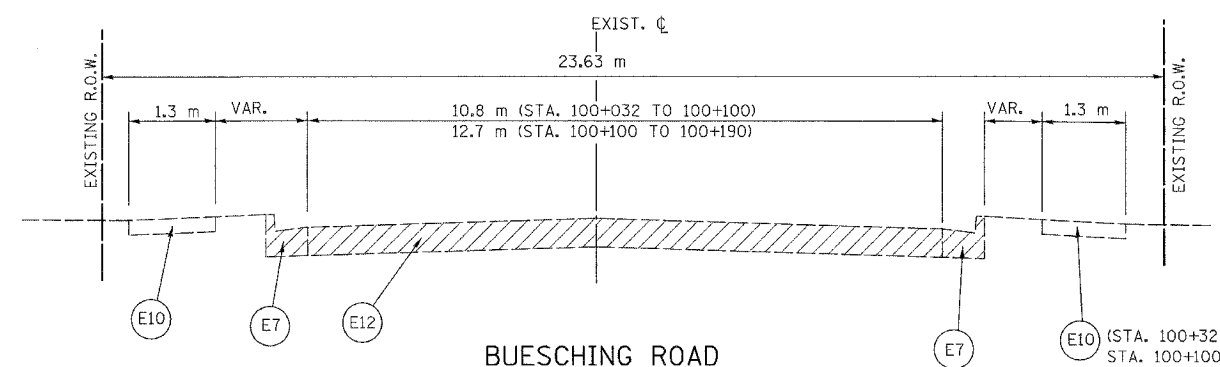
PRAIRIE LANE & MEADOW LANE



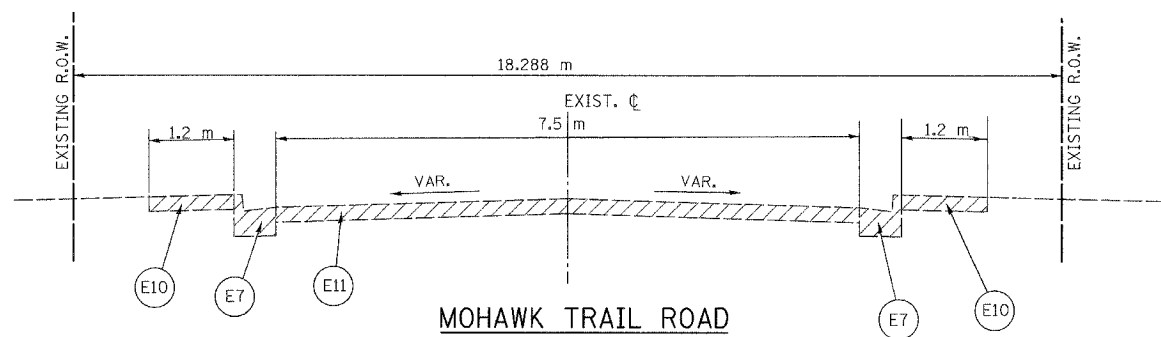
CAROLYN COURT



MAIN STREET EAST
STA. 90+000.968 TO E.J.&E. RAILROAD



BUESCHING ROAD
STA. 100+032 TO STA. 100+163.6



MOHAWK TRAIL ROAD

LEGEND:

- (E1) EXISTING BITUMINOUS CONCRETE OVERLAY 200 mm±
- (E2) EXISTING PCC PAVEMENT 225 mm±
- (E3) EXISTING BITUMINOUS BASE COURSE 150 mm±
- (E4) EXISTING PCC BASE COURSE 230 mm±
- (E5) EXISTING BITUMINOUS SHOULDER 200mm±
- (E6) EXISTING AGGREGATE SHOULDER
- (E7) EXISTING CONCRETE CURB & GUTTER B-15.30
- (E8) EXISTING CONCRETE CURB & GUTTER B-15.60
- (E9) EXISTING CONCRETE CURB TYPE B
- (E10) EXISTING P.C.C. SIDEWALK
- (E11) EXISTING BITUMINOUS PAVEMENT 100 mm±
- (E12) EXISTING BITUMINOUS PAVEMENT 300 mm±
- (E16) EXISTING BITUMINOUS PAVEMENT

REVISIONS	
NAME	DATE

ILLINOIS DEPARTMENT OF TRANSPORTATION
ILLINOIS ROUTE 22
FROM US RTE 12 TO BUESCHING RD
MAIN ST. EAST, MOHAWK TR.,
CAROLYN CT. & BUESCHING RD.
EXISTING TYPICAL SECTIONS

SCALE : DESIGNED BY SOI
DATE : 07/21/04 CHECKED BY