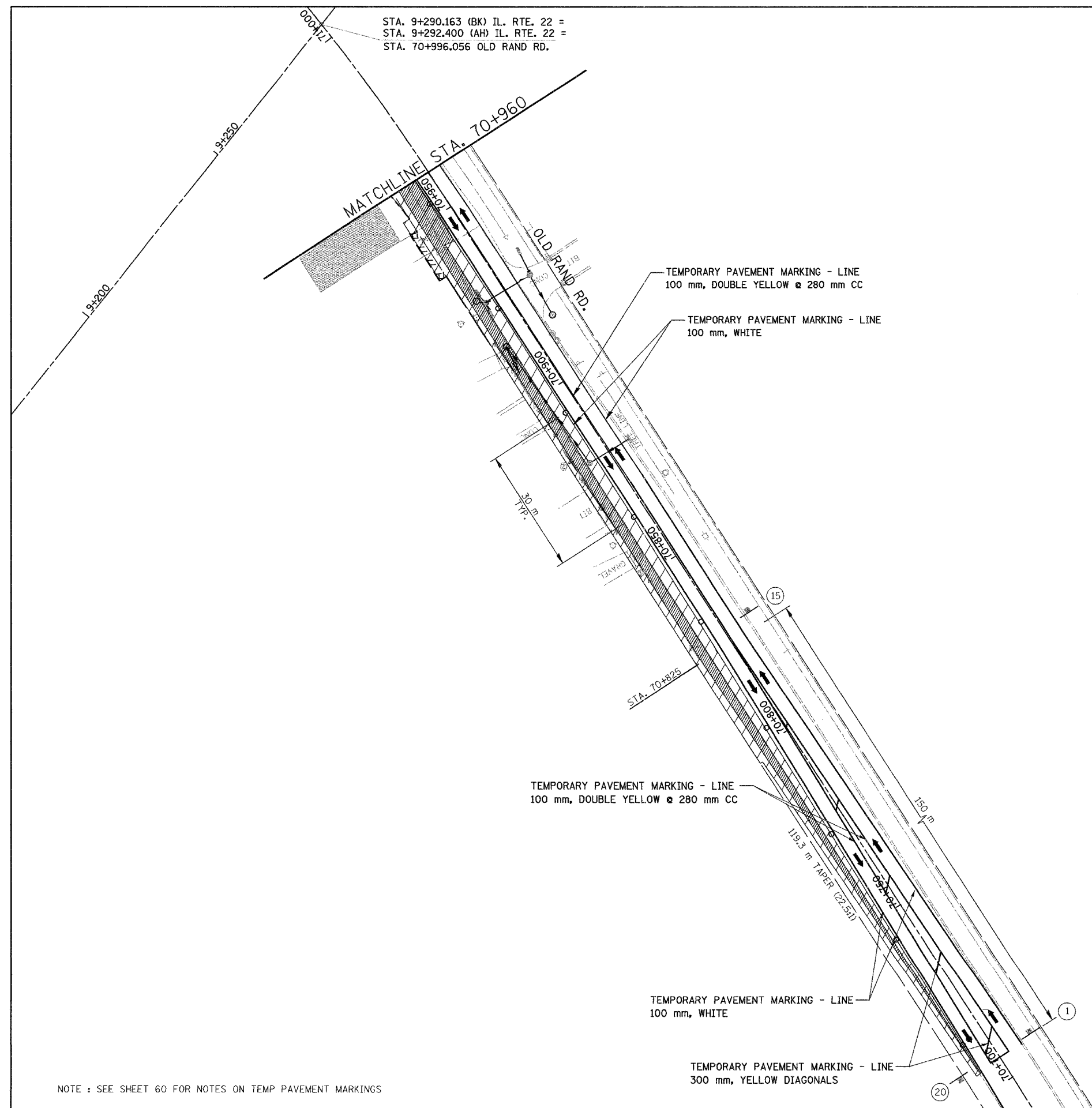
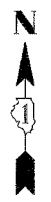


F.A. RTE.	SECTION	COUNTY	TOTAL SHEETS	SHEET NO.
337	19R-1	LAKE	800	126
STA.		TO STA.		
FED. ROAD DIST. NO.		ILLINOIS FED. AID PROJECT		

60997



STA. 9+290.163 (BK) IL. RTE. 22 =
 STA. 9+292.400 (AH) IL. RTE. 22 =
 STA. 70+996.056 OLD RAND RD.

TEMPORARY PAVEMENT MARKING - LINE
 100 mm, DOUBLE YELLOW @ 280 mm CC

TEMPORARY PAVEMENT MARKING - LINE
 100 mm, WHITE

TEMPORARY PAVEMENT MARKING - LINE
 100 mm, DOUBLE YELLOW @ 280 mm CC

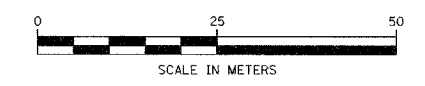
TEMPORARY PAVEMENT MARKING - LINE
 100 mm, WHITE

TEMPORARY PAVEMENT MARKING - LINE
 300 mm, YELLOW DIAGONALS

NOTE : SEE SHEET 60 FOR NOTES ON TEMP PAVEMENT MARKINGS

LEGEND

- TEMPORARY PAVEMENT
- CONSTRUCTION WORK ZONE



REVISIONS	
NAME	DATE

ILLINOIS DEPARTMENT OF TRANSPORTATION
 ILLINOIS ROUTE 22
 FROM US RTE 12 TO BUESCHING RD
 OLD RAND ROAD
 MAINTENANCE OF TRAFFIC
 STA. 70+800 TO STA. 70+960
 STAGE 2A & 2B

DATE 7/21/04

DRAWN BY REZ
 CHECKED BY ACW