



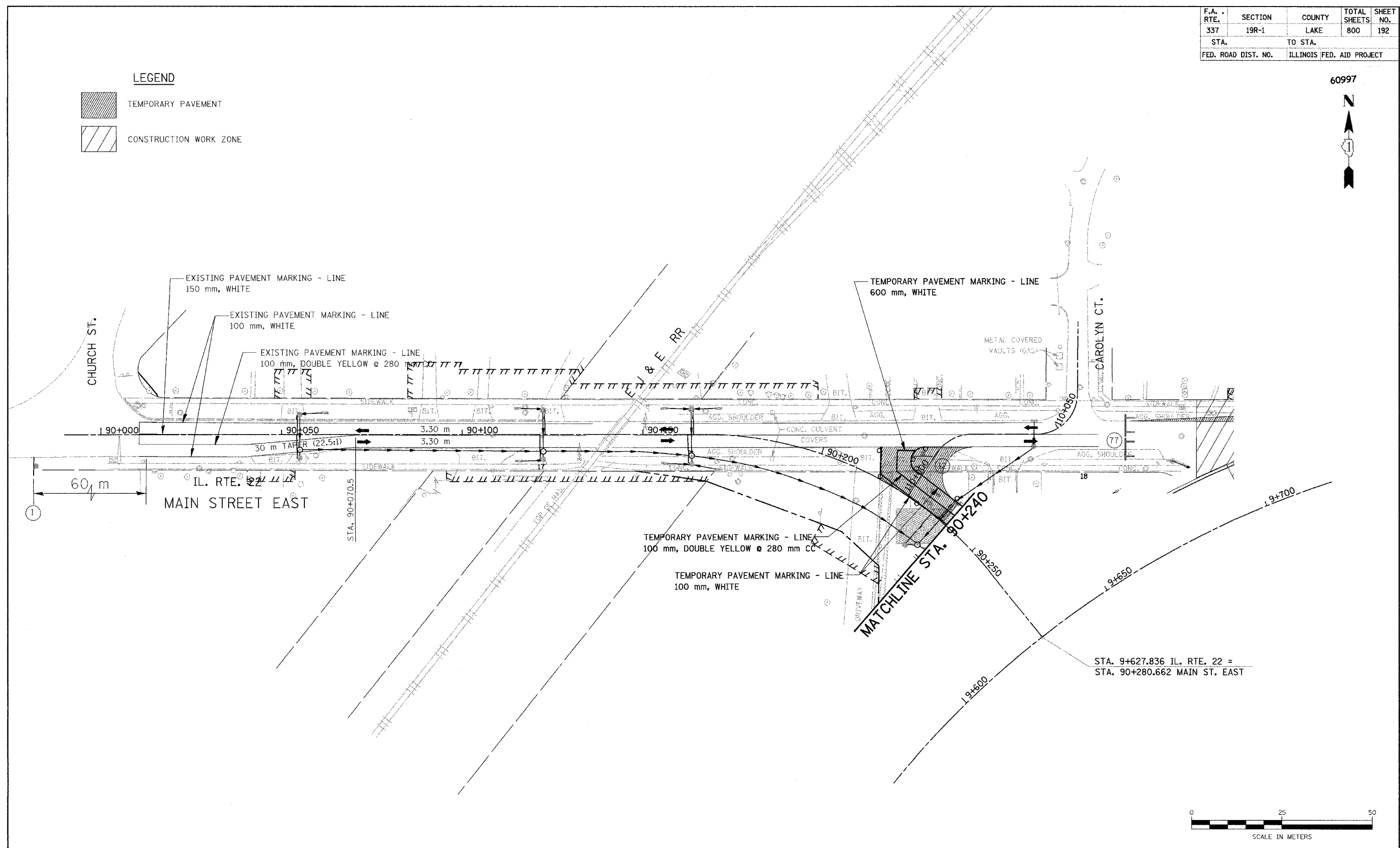
F.A. RTE.	SECTION	COUNTY	TOTAL SHEETS	SHEET NO.
337	19R-1	LAKE	800	192
STA.	TO STA.			
FED. ROAD DIST. NO.	ILLINOIS FED. AID PROJECT			

60997



LEGEND

	TEMPORARY PAVEMENT
	CONSTRUCTION WORK ZONE



1

60 m

IL. RTE. 22
MAIN STREET EAST

STA. 90+070.5

30 m TAPER (22.5:1)

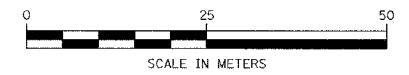
3.30 m

TEMPORARY PAVEMENT MARKING - LINE
100 mm, DOUBLE YELLOW @ 280 mm CC

TEMPORARY PAVEMENT MARKING - LINE
100 mm, WHITE

MATCHLINE STA. 90+240

STA. 9+627.836 IL. RTE. 22 =
STA. 90+280.662 MAIN ST. EAST



NOTE : SEE SHEET 60 FOR NOTES ON TEMP PAVEMENT MARKINGS

REVISIONS	
NAME	DATE

ILLINOIS DEPARTMENT OF TRANSPORTATION
ILLINOIS ROUTE 22
FROM US RTE 12 TO BUESCHING RD
MAIN ST. EAST-MOHAWK TRAIL
MAINTENANCE OF TRAFFIC
STA. 90+000 TO STA. 90+240
STAGE 5A, 5B & 5C
DRAWN BY REZ
CHECKED BY ACW
DATE 7/21/04