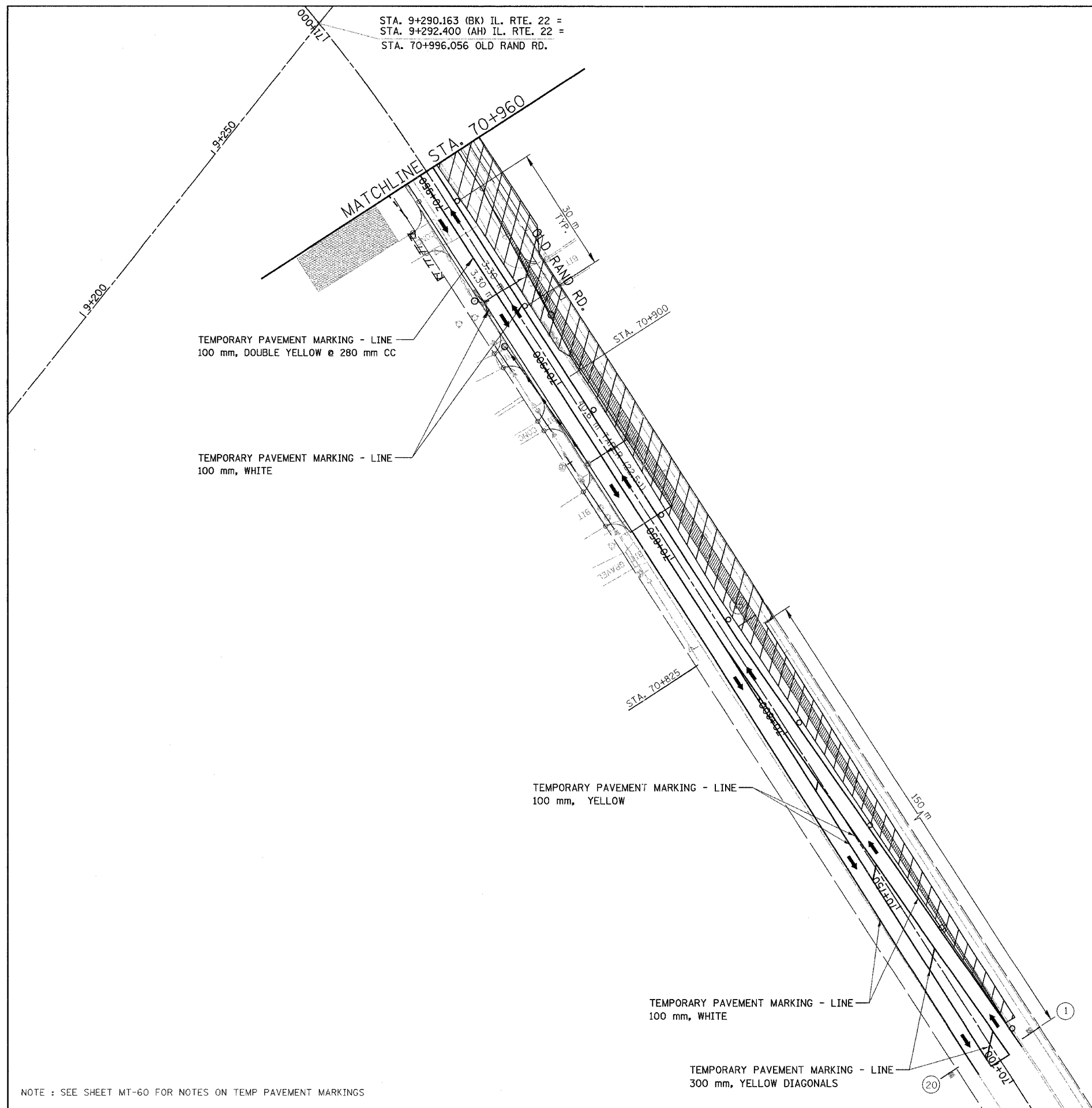



F.A. RTE.	SECTION	COUNTY	TOTAL SHEETS	SHEET NO.
337	19R-1	LAKE	800	196
STA.		TO STA.		
FED. ROAD DIST. NO.		ILLINOIS FED. AID PROJECT		

60997



TEMPORARY PAVEMENT MARKING - LINE
100 mm, DOUBLE YELLOW @ 280 mm CC

TEMPORARY PAVEMENT MARKING - LINE
100 mm, WHITE

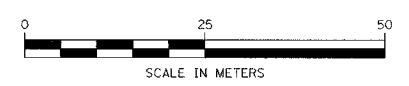
TEMPORARY PAVEMENT MARKING - LINE
100 mm, YELLOW

TEMPORARY PAVEMENT MARKING - LINE
100 mm, WHITE

TEMPORARY PAVEMENT MARKING - LINE
300 mm, YELLOW DIAGONALS

LEGEND

- TEMPORARY PAVEMENT
- CONSTRUCTION WORK ZONE



NOTE : SEE SHEET MT-60 FOR NOTES ON TEMP PAVEMENT MARKINGS

REVISIONS	
NAME	DATE

ILLINOIS DEPARTMENT OF TRANSPORTATION
ILLINOIS ROUTE 22
FROM US RTE 12 TO BUESCHING RD
OLD RAND ROAD
MAINTENANCE OF TRAFFIC
STA. 70+800 TO STA. 70+960
STAGE 5B
DRAWN BY REZ
CHECKED BY ACW
DATE 7/21/04