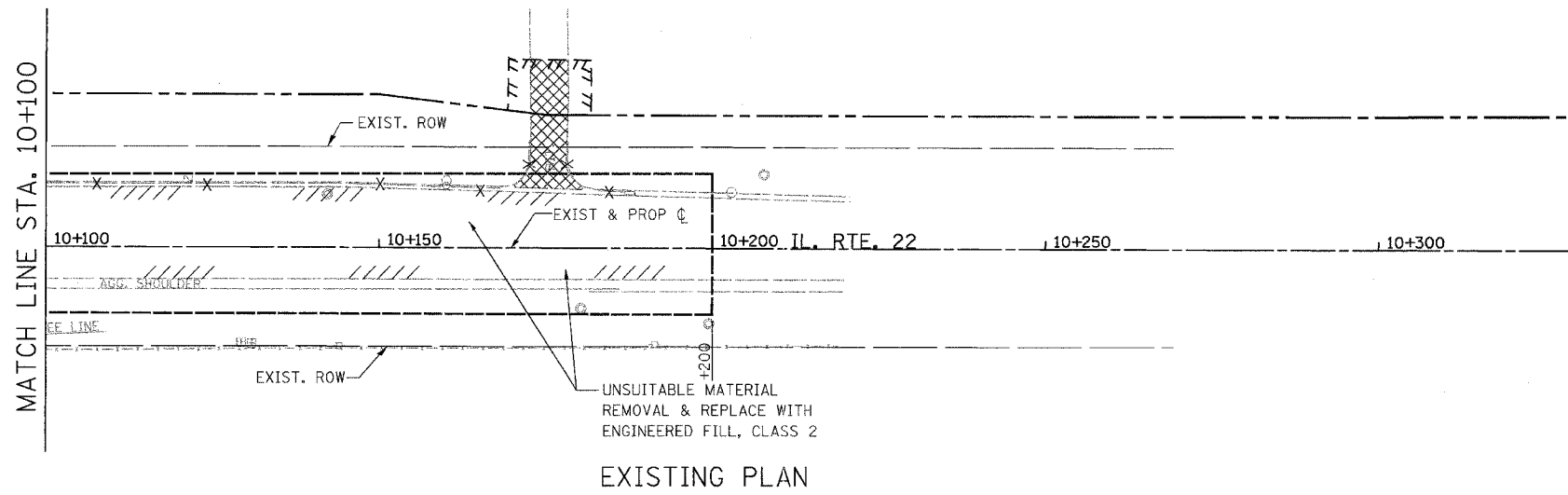


| | | | | |
|---------------------|---------|---------------------------|--------------|-----------|
| F.A. RTE. | SECTION | COUNTY | TOTAL SHEETS | SHEET NO. |
| 337 | 19R-1 | LAKE | 800 | 233 |
| STA. | | TO STA. | | |
| FED. ROAD DIST. NO. | | ILLINOIS FED. AID PROJECT | | |

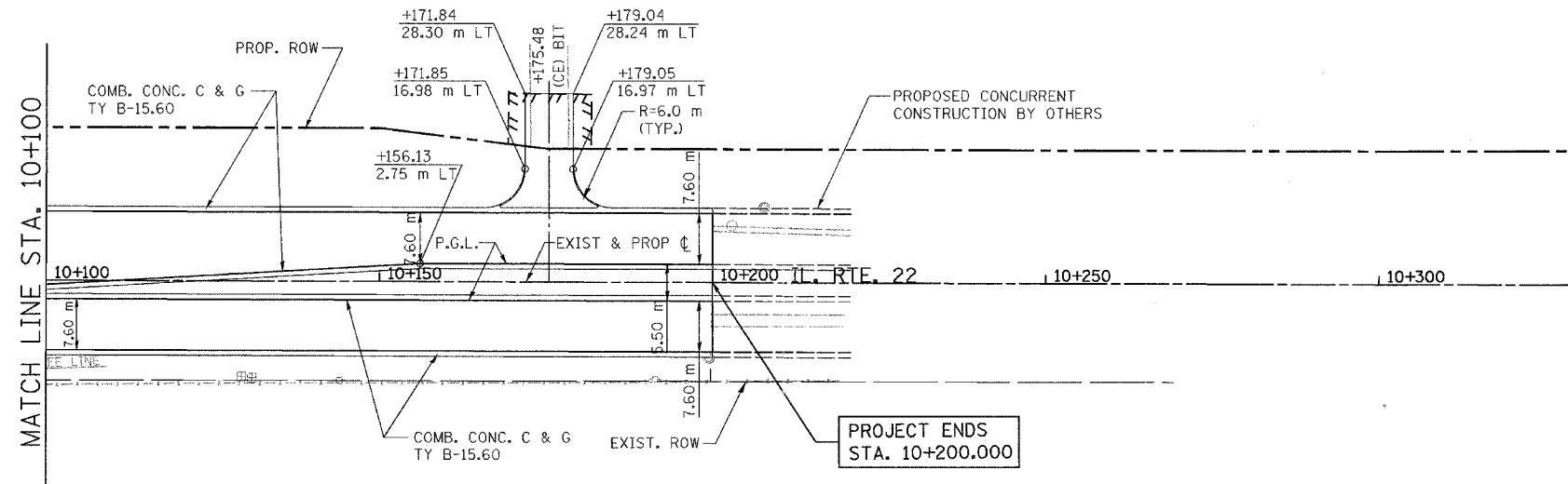
#60997

| | |
|--------------------|------|
| BY | DATE |
| ORIGINAL SURVEYED | |
| SURVEY PLOTTED | |
| NOTE BOOK TEMPLATE | |
| AREAS CHECKED | |
| NO. | |

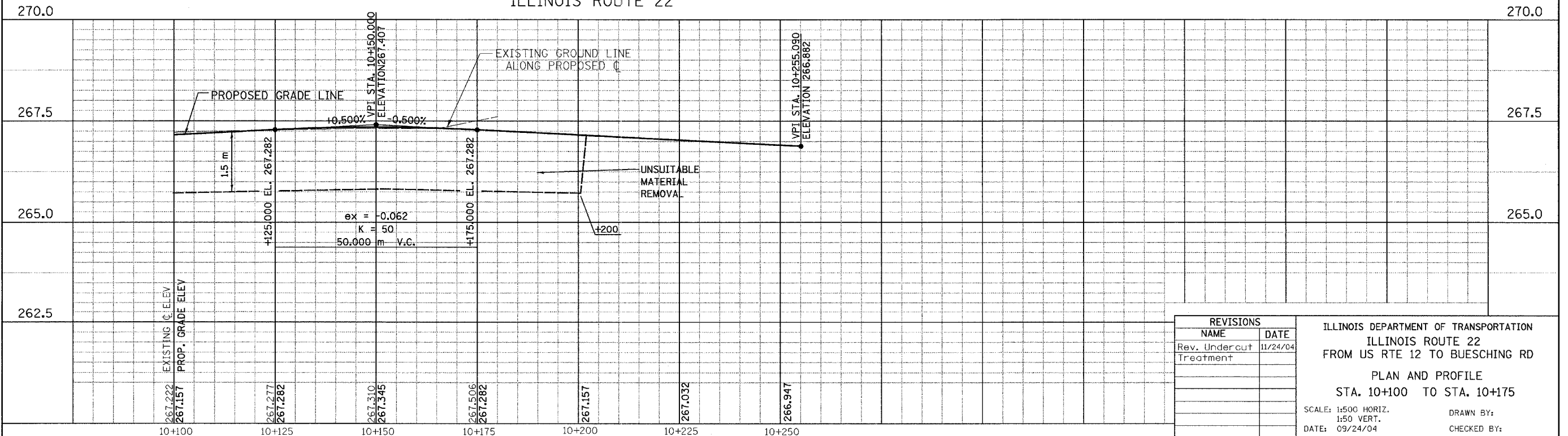


LEGEND

| | |
|--|-------------------------------------|
| | PAVEMENT REMOVAL |
| | DRIVEWAY, SIDEWALK & MEDIAN REMOVAL |
| | BIT SURF REMOVAL |
| | BIT SURF REM BUTT JT |
| | C & G REM |
| | 110" TREE REMOVAL |



ILLINOIS ROUTE 22



| | |
|--------------------|------|
| BY | DATE |
| ORIGINAL SURVEYED | |
| SURVEY PLOTTED | |
| NOTE BOOK TEMPLATE | |
| AREAS CHECKED | |
| NO. | |

| REVISIONS | |
|-------------------------|----------|
| NAME | DATE |
| Rev. Undercut Treatment | 11/24/04 |
| | |
| | |

ILLINOIS DEPARTMENT OF TRANSPORTATION
 ILLINOIS ROUTE 22
 FROM US RTE 12 TO BUESCHING RD
 PLAN AND PROFILE
 STA. 10+100 TO STA. 10+175
 SCALE: 1:500 HORIZ.
 1:50 VERT.
 DATE: 09/24/04
 DRAWN BY:
 CHECKED BY: